



# FINAL REPORT 2020-2023

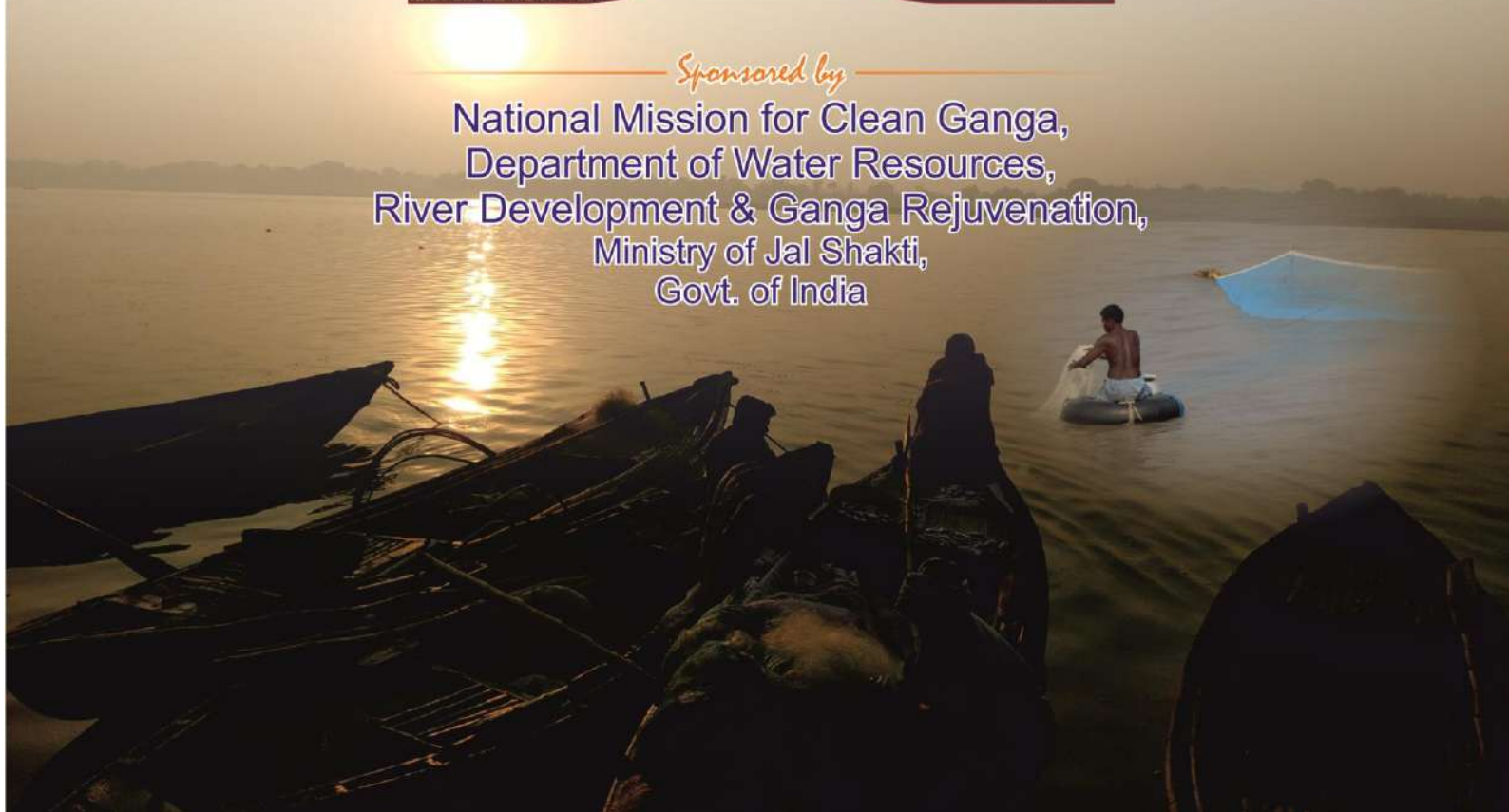


## FISH STOCK ENHANCEMENT INCLUDING HILSA AND LIVELIHOOD IMPROVEMENT FOR SUSTAINABLE FISHERIES AND CONSERVATION IN RIVER GANGA



*Sponsored by*

National Mission for Clean Ganga,  
Department of Water Resources,  
River Development & Ganga Rejuvenation,  
Ministry of Jal Shakti,  
Govt. of India



# **FINAL REPORT**

## **Title of the Project**

**FISH STOCK ENHANCEMENT INCLUDING HILSA AND  
LIVELIHOOD IMPROVEMENT FOR SUSTAINABLE FISHERIES  
AND CONSERVATION IN RIVER GANGA**

**Sponsored by: National Mission for Clean Ganga, Department of Water Resources,  
River Development, and Ganga Rejuvenation, Ministry of Jal Shakti, Govt. of India**

**Duration: November 2020 – September 2023**

**ICAR - CENTRAL INLAND FISHERIES RESEARCH INSTITUTE  
BARRACKPORE, KOLKATA- 700 120**

## PROJECT TEAM

### Principal Investigator

Dr. Basanta Kumar Das

### Co-Principal Investigators

Dr. Dharam Nath Jha  
Dr. Amiya Kumar Sahoo  
Dr. Raju Baitha  
Dr. Dharmendra Kumar Meena  
Dr. Shayamal Chandra Sukla Das  
Dr. Absar Alam  
Mr. V. R. Thakur  
Mr. Jeetendra Kumar  
Ms. Thangjam Nirupada Chanu  
Dr. Himanshu Sekhar Swain (till Nov., 2022)  
Mr. Mitesh Hiradas Ramteke  
Dr. Canciyal Johnson  
Dr. Santhana Kumar V.  
Dr. Ajoy Saha  
Dr. Dibakar Bhakta  
Dr. Vikas Kumar

### Project Scientist

Dr. Sourav Kundu

### Research Associate

Dr. Sanjeev Kumar  
Dr. Vinod Kumar Paswan

### Technical officers

Mrs. Sunita Prasad  
Mr. Lokenath Chakraborty  
Mr. Kausik Mondal  
Mrs. Sumedha Das

### Young Professionals

Dr. Saurav Kumar Nandy  
Dr. Upendra Singh  
Mr. Archisman Ray  
Mr. Arbinda Upadhaya  
Mr. Subhadeep Das Gupta  
Mr. Arghya Kunui  
Ms. Trupti Rani Mohanty  
Mr. Ashish Roy Chowdhury  
Mr. Dipak Kumar Gupta  
Mr. Durgesh Kumar Verma  
Mr. Ram Bhajan Verma  
Mr. Naba Kumar Acharya  
Mr. Narendra Kumar Maurya  
Mr. Nitish Kumar Tiwari  
Mr. Rajesh Jaiswal  
Dr. Sandeep Kumar Mishra  
Mr. Suraj Kumar Chauhan  
Dr. Soumya Prasad Panda  
Mr. Sushil Kumar Verma  
Mrs. Debalina Sadhukhan  
Mrs. Mala Kumari  
Ms. Hena Chakraborty  
Ms. Manisha Bhor  
Ms. Shreya Roy  
Ms. Smruti Samantaray  
Ms. Supriti Bayen  
Mr. Rajesh Jaiswal  
Mr. Ravi Kumar

**FISH STOCK ENHANCEMENT INCLUDING HILSA  
AND LIVILIHOD IMPROVEMENT FOR  
SUSTAINABLE FISHERIES AND CONSERVATION IN  
RIVER GANGA**

**Name of the sponsoring agency : National Mission on Clean  
(Ministry/ Department/ Ganga (NMCG), Ministry of  
Autonomous Body/ Central PSE) Jal Shakti, Govt. of India,  
New Delhi**

**Proposed duration of the : Three years (2020-2023)  
proposal/Scheme**

**Total cost of the proposal over : Rs. 13,84,09,928/-  
the proposed duration**

**Submitted to:**

National Mission for Clean Ganga (Ministry of Jal Shakti), 1<sup>st</sup> Floor,  
Major Dhyan Chand National Stadium, India Gate, New Delhi- 110 002



## Foreward

Indians consider the Ganga the most sacred holy river that sustains millions of people along its banks for nutrition and livelihood. Despite its significant contribution to the country, it has been losing its native flora and fauna, including fish species and aquatic mammals, due to various anthropogenic pressures and inherent reasons. With financial assistance from the Ministry of Jal Shakti as a part of the National Mission for Clean Ganga (NMCG) program, the ICAR-Central Inland Fisheries Research Institute (CIFRI), Barrackpore, has played a key role in monitoring and assessing the ecology and fish diversity, fish catch, fishers' livelihoods, and river habitat of the river Ganga. It has also built a repository of biological and ecological data on the Ganga River System. The studies during the period 2021-2022 have focused on the significance of conserving and promoting indigenous fish species, including hilsa and raising awareness about dolphin conservation. The study's three main components are: (I) enhancing depleted fish stocks through captive breeding of indigenous stock and ranching program at the chosen sites in the river Ganga; (II) improving hilsa fisheries in the middle stretch (Prayagraj to Farakka) of the river Ganga and (III) to sustain and conserve the Indian Major Carps (IMCs) and Mahseer fish stock, increase fish production and productivity, improving economic situation of the locals, and sustain the use of fishery resources along the Ganga River, a total of 24.45 lakh fingerlings of Indian major carps (IMCs) and Mahseer were ranched in five Ganga basin states, viz., Uttarakhand, Uttar Pradesh, Bihar, Jharkhand, and West Bengal, during the year 2021–2022. Through 58 multi-state awareness campaigns in five states-Uttarakhand, Uttar Pradesh, Jharkhand, Bihar, and West Bengal-more than 3500 fishers, students, and participants from riparian communities were educated about the value of ranching. They were sensitised to follow conservational measures to protect and enhance indigenous germplasm in the river. Additionally, emphasis was placed on conservation efforts and stock development for the valued and flagship species, hilsa *Tenualosa ilisha* (Farakka to Fraserganj). A large-scale ranching was conducted in Murshidabad, West Bengal, upstream of the Farakka barrage. 50,055 hilsa adults were ranched upstream of the Farakka barrage during 2021-2022. Of these, 1,313 adult hilsa were tagged to understand the migratory path in the river Ganga. A total of 8326 fishers representing the states of West Bengal, Bihar, Jharkhand, and Uttar Pradesh were sensitised to hilsa and dolphin conservation. The awareness of dolphin conservation resulted in significant findings.

**(B. K. Das)**

## Highlights

- A total of 57 different river ranching programs were carried out in five states, and 64.15 lakh fingerlings of Indian major carps (IMCs) and Mahseer were released.
- Year-wise ranching indicated a gradual rise in fish ranching over the year from 2020 (2.0 lakhs), 2021 (11.2 lakhs), 2022 (22.07 lakhs), and the present 2023 (28.88 lakhs).
- A significant impact of river ranching was observed when compared with the time series data of ICAR-CIFRI records, showing that the landing of IMC increased by 28% and 49% at Prayagraj and Buxar compared to 2020.
- 181 fish species (172 native and nine exotic) were recorded from the Ganga. The richest fish species were found in Bijnor (103), Narora (89), Prayagraj (84), Farakka (83), and so on, with the lowest at the site Harsil (4).
- Nine different exotic fish were recorded from the entire river Ganga. Common carp (*Cyprinus carpio*) had the greatest distribution of 54%, spanning the entire middle section of the river.
- ICAR-CIFRI has also assessed the current stock status of 11 fish species in the Ganga, including medium carp, catfish, and small indigenous fish.
- The results of the CPUE showed that West Bengal has the highest CPUE, followed by Uttar Pradesh, Jharkhand, Uttarakhand, and Bihar.
- The shifting of a few warm-water fish species has been noticed in the upper stretches of the river, primarily due to climate change.
- A total of 205 awareness programs in different states were conducted, and 10496 local fishermen and entrepreneurs were sensitized about sustainable fishing in the Ganga.
- 227 lakhs of IMC seeds were produced (2020–2023) through induced breeding of riverine wild fish germplasm.
- 27,000 fingerlings and 127 live brooders of Mahseer are maintained and raised by ICAR-CIFRI in Koteswar, Uttarakhand.
- Bijnor in Uttar Pradesh can be designated to be the ‘fish protection site’ or ‘fish sanctuary’ based on congregation of juveniles
- 93 genera of plankton were recorded across all stretches with maximum abundance at site Bhagalpur (Bihar) and minimum at Fraserganj (West Bengal). The study also listed 20 different pollution-indicating algal genera.
- A total of 75 genera of phytoplankton belonging to 8 groups were recorded across the sampling stations.
- 38 different families of benthic fauna were observed throughout the study in River Ganga, while 11 species were recorded in the lower and estuarine stretch of River Ganga.
- Species like *Filopaludina bengalensis* and *Physella acuta* are marked as potent bioindicators of heavy metal contamination like copper, lead and cadmium.
- ICAR-CIFRI has surveyed two important Gangetic tributaries viz. River Koshi and River Haldi in order to record and found present fisheries and limnological status.
- As a part of ex-situ conservation 227 lakhs IMC spawn were produced by artificial breeding during the period 2021-2023.
- A total of 27000 Mahseer fingerlings ranging in size from 2 to 5 centimetres were collected from several tributaries of the upper stretch of river Ganga for rearing and breeding.
- 46 wetlands (from North to South) close to the main channel (River Hooghly) have been identified and analyzed according to their seasonal spread of water.

## Highlights

- ICAR-CIFRI successfully transported live hilsa, yielding favourable results in terms of survivability rates.
- An expression kinetic study of the HSP70 gene-associated transportation stress of *ilisha* was assessed.
- 91,588 Hilsa brood fish were released upstream of the Farakka barrage during the period.
- The length-weight relationship (LWR) of a total of 31,867 specimens
- Artificial breeding of Hilsa has been carried out at two places, viz., Farakka and Godakhali in West Bengal, and fertilization rates of 56% and 87.9% were achieved, respectively.
- The detailed reproductive biology of Hilsa shad has been carried out during the monsoon and late winter months.
- Histology of Hilsa mature eggs has been carried out to understand the reproductive physiology of this species.
- Identification and characterization of the Hilsa gonadotropin-releasing hormone (GnRH) gene and its pathway have been deciphered for the first time.
- 22,47,000–23,57,000 eggs and 16,900 spawn of Hilsa were ranched upstream of the Farakka barrage for the improving natural Hilsa population.
- Wild Hilsa fingerlings were captured, and studies were undertaken on their captivity.
- Standardization of the rearing of Hilsa seeds in grow-out systems, viz., FRP, earthen pond, and raceway, was done.
- 243 Hilsa broods were stocked at circular cages installed by ICAR-CIFRI in the Ganga River at Farakka.
- 3,065 Hilsa numbers were tagged to assess their upstream migration starting from October 2020 up to September 2023.
- Among the total tagged adult Hilsa, more than 7.8% recovered from different locations from their release point, with maximum recovery from the middle stretch.
- 493 awareness programs were conducted at different sites in Farakka, where 14317 local fishermen and entrepreneurs were sensitized about the conservation of hilsa and dolphins.
- ICAR-CIFRI Under the NMCG program in the lower stretch of the Ganga (Farakka to Kakdwip), the survey could estimate as many as 289 dolphin populations.
- Workshops, webinars, and the Dolphin Day celebration were successfully conducted as part of the holistic conservation of the river Ganga.
- The print media has been published in different regional languages like Bengali, Hindi, and English from 2020–23.
- Two booklets, 23 research articles, and 45 conference scientific papers on the Ganga were published.

## Executive Summary

The ICAR-Central Inland Fisheries Research Institute at Barrackpore manages India's inland open waters, including the mighty Ganga. ICAR-CIFRI has been periodically monitoring the Ganga River's fish, fisheries, and ecology through many programs, notably the Ganga Action Plan (GAP). Currently, as part of the National Mission for Clean Ganga (NMCG), the Ministry of Jal Shakti has launched a massive project titled "Fish Stock Enhancement Including Hilsa and Livelihood Improvement for Sustainable Fisheries and Conservation in River Ganga" from 2020 to 2023. In this regard, the following notable accomplishments were achieved between 2020 and 2023.

Fish ranching programs were undertaken in several deficient portions of the Ganga to enhance fish production and conserve native fish populations to restore selected Ganga fish species (IMCs and Mahseer) through ranching. A total of 57 different river ranching programs were carried out in five states (Uttarakhand, Uttar Pradesh, Bihar, Jharkhand, and West Bengal), and 64.15 lakh fingerlings of Indian major carps (IMCs) and Mahseer were released (three times more than the previous year). Amongst all the states, maximum ranching was conducted in the state of West Bengal (53%), followed by Uttar Pradesh (27.1%), Bihar (12.5%), Jharkhand (7.2%), and Uttarakhand (0.20%). Year-wise ranching indicated a gradual rise in fish ranching over the years, from 2020 (2.0 lakhs), 2021 (11.2 lakhs), and 2022 (22.07 lakhs) to the present (28.88 lakhs).

A significant impact of river ranching was found when the present landing data from Prayagraj, Uttar Pradesh, was compared with the time series data of ICAR-CIFRI records, showing that the landing of IMC increased by 24.70% when compared to 1959 (11.70 metric tons). Similar results were also achieved from sites like Varanasi (an increase in IMC landing of 41.03%) and Buxar, Bihar. Similarly, from November 2020 to August 2023, quarterly field campaigns were conducted to analyse the Ganga River's fish community structure, represented by 181 fish species (172 native and nine exotics) belonging to 122 genera, 57 families, and 20 orders. According to the survey, the richest fish species were found in Bijnor (103), Narora (89), Prayagraj (84), Farakka (83), and so on, with the lowest at the site Harsil (4). Commercially important food fishes accounted for 65% of the total fish variety in the river, while ornamental fishes, sport fishes, and other species of minor value accounted for 31%, 2.0%, and 2.0%, respectively. Among the exotic fishes, common carp (*Cyprinus carpio*) had the greatest dispersion of 54%, spanning the whole middle section of the river. The study found new distributions of fish from Bijnor, Uttar Pradesh, like Bengala barb (*Megarasbora elanga*), Zebra fish (*Danio rerio*), and Loach (*Nemacheilus corica*). Warm

water tank goby (*Glossogobius giuris*) is reported from upstream of Tehri, Uttarakhand. For the first time, an exotic brown trout (*Salmo trutta fario*) is recorded under the NMCG from the Ganga River at Harsil, Uttarakhand. An exotic sucker catfish (*Pterygoplichthys disjunctivus*) range extension was also observed from the Ganga's Patna and Barrackpore stretch.

ICAR-CIFRI has also assessed the current stock status of 15 river Ganga fish species, including medium carps (*Labeo calbasu*), catfish (*Clupisoma garua*, *Ailia coila*, *Eutropiichthys vacha*, and *Rita rita*), and small indigenous fishes (*Gudusia chapra*, *Cabdio morar*, *Johnius coitor*, *Salmostoma bacaila*, and *Rhinomugil corsula*). ICAR-CIFRI is also studying the reproductive biology status of nine different Gangetic fish species under the present scenario of climate change.

A study on the annual catch and effort from the Ganga was carried out, covering 2378 km<sup>2</sup> and 379 fishing villages from 45 districts in five states. The results showed that the middle and lower stretches are more productive than the upper stretch of the Ganga. During the project duration from November 2020 to September 2023, a total of 140 awareness programs in different states like Uttarakhand, Uttar Pradesh, Bihar, Jharkhand, and West Bengal were carried out for sustainable fisheries. 9528 local fishermen and entrepreneurs were sensitised about the negative impact of operating the zero-meshed net and other destructive fishing techniques, such as using toxic chemicals or poisoning by fishing.

Two hundred twenty seven lakhs (227 lakhs) of IMC seeds were produced through induced riverine wild fish germplasm breeding toward ex-situ conservation to restore the Ganges' indigenous fish stock. For Mahseer conservation and broodstock development, a total of 27,000 fingerlings and 127 live brooders are maintained and raised by ICAR-CIFRI in Koteswar, Uttarakhand. Based on the congregation of the highest fish juveniles and species, site Bijnor in Uttar Pradesh can be designated as the 'fish protection site' or 'fish sanctuary'. The multi-decadal study of the water quality of the Ganga River has indicated a significant variation in several physicochemical parameters over the years. However, restoration strategies and climate change have impacted riverine water quality. From a pollution point of view, the highest polluted site with increased organic loading was observed at the middle stretch (Narora to Ballia) of the river compared to the upper stretch (Harsil to Bijnor). The analysis also revealed a total of 93 genera of plankton belonging to 9 groups and six phyla were recorded across all stretches during the study period, with maximum abundance at site Bhagalpur (Bihar) and minimum abundance at Fraserganj (West Bengal). The study also listed 20 genera of pollution-indicating algae, with the highest index value at Prayagraj and Varanasi, respectively, and the minimum at Harsil.



The highest benthic diversity (23 phylum molluscan species from 9 distinct families) was observed from Bijnor to the Ballia stretch of the river. Satellite mapping of the wetlands along the riverine stretch of the state of West Bengal revealed 46 wetlands, out of which only four have retained their connection to the main river (open wetlands), while the rest of the 42 have lost their connection to the main river (closed wetlands). Preliminary studies on ecological aspects and fisheries were also undertaken in two tributaries of the Ganga, viz., the River Haldi (West Bengal) and the River Koshi (Bihar).

Among the heavy metals, accumulations of chromium (Cr), arsenic (As), cadmium (Cd), and lead (Pb) were observed in two edible Gangetic freshwater benthic species, viz., *Filopaludina bengalensis* and *Parreysia corrugata*. The maximum accumulation of all the estimated heavy metals was observed in *Parreysia corrugata* (order: Unionoida). Further accumulation of potent endocrine disruptive chemicals (Bisphenol A or BPA) was found in bivalves collected from the Ganga River from Buxar to the Tribeni stretch. A study on the target hazard quotient (THQ) of BPA accumulation in humans through consumption of prized *Tenualosa ilisha* (Hilsa) revealed the highest THQ at Barrackpore among the other lower stretch regions and in Kakdwip among the estuarine regions in men. In women, similar results were also observed.

One of the most significant commercial fish in the Indo-Pacific is the hilsa shad (*Tenualosa ilisha*). The species is anadromous, meaning it spends its entire life in the ocean before migrating to a freshwater river system to reproduce. It is clear from various published data that there has been a significant drop in the middle stretch and the stretch above the Farraka barrage. Therefore, to increase the hilsa population upstream of the Farakka barrage, the study was carried out with major objectives: i) to increase the natural stock of hilsa in the Ganga River (upstream of the Farakka barrage) through the ranching of wild-collected hilsa seed and juveniles. ii) to increase the natural stock of hilsa in the Ganga River (upstream of Farraka Barrage) through artificial breeding of hilsa, growing and ranching the seeds and juveniles, and developing captive broodstock. iii) to monitor the migration of hilsa through floy tagging and advanced techniques through tags; iv) to create an awareness program among the fishermen for the conservation of depleted fish and Gangetic Dolphins all along the river bank of the Ganga from Prayagraj to Farakka via Balia, Buxar, Patna, Bhagalpur, and Rajmahal.

Ninety one thousand two hundred nine (91,209) numbers of Hilsa fishes and Sixteen thousand nine hundred (16,900) Hilsa spawns were released upstream of the Farakka barrage during the period, with 15,100 Hilsa in the years 2020–2021, 50,055 in the years 2021–2022, and 26,054 in 2022–2023, respectively. The number of ranched Hilsa was almost 3.3 times

higher during the second year compared to the first year of the phase II project, but in the third year, it was 1.7 times higher. A population study of the Hilsa shad was done with more than 31,867 specimens and indicated negative allometric growth. Between November 2021 and April 2023, a total of 188 Hilsa (121 males and 67 females) in Farakka and 78 Hilsa (60 males and 18 females) in Godakhali were utilised for artificial breeding, of which the fertilisation rates ranged from 72 to 80% and 57 to 60%, respectively, from both sites. Studies on the biological aspects of Hilsa indicated peak Gonado somatic index (GSI) values during the October and November months in the river Ganga. Different mature to spent stages of male and female Hilsa were found throughout the year. In the spent stage, ova diameter ranges from 0.15-0.39 mm; during breeding, almost 92% of ova diameter ranges from 0.72-0.84 mm. When studied for fecundity, specifically from September to November, the absolute fecundity of female Hilsa ranged from 81,454 to 7,37,100. In the late winter months, particularly during the Hilsa's winter migration in February and March, the absolute fecundity of female Hilsa ranged from 27,084 to 2,79,665. Across the entire year, the fecundity of female Hilsa ranged from 18,311 to 7,37,100 in absolute numbers. Interestingly, September and March exhibited the highest fecundity among Hilsa specimens. Fertilised Hilsa seed was subjected to grow-out rearing in different captive conditions at the Hilsa ranching station at Farakka and supplemented with live fish food organisms, especially green algae (*Chlorella*), with regular monitoring of physico-chemical parameters. Experimental designs on captive rearing of Hilsa were carried out in different confined areas like an earthen pond, a pen in a river, a raceway, and circular FRP cages at Farakka, West Bengal. In 2021–22, one circular cage and in 2022–23, two more circular cages were installed to develop Hilsa brood stock. A total of 243 brooders of Hilsa developed in cages I, II, and III. The cage-reared Hilsa showed a 58% increase in body weight, but simultaneously, mortality of the fish was also high, touching 87.5% of the stocked Hilsa during the rearing period. Two pens were also installed in Ganga at the upstream end of Farakka Barrage with the lengths and widths (69 × 36 and 36 × 33 feet) of a total of 72 Hilsa brooders in raceways (32 × 12.5 × 1.5 feet). 600 Hilsa spawn and 30 juvenile Hilsa were stocked in the experimental pond (6 × 6 × 1.5 feet). 400 spawns were stocked for Hilsa brood stock development in captive conditions.

The challenges faced during the rearing of Hilsa included weather and physiological. 97 Hilsa (weighing 170–485 g) were collected from different places, like upstream of the Farakka barrage. Hilsa was recovered from the untagged condition in different places upstream of Farakka Barrage. It was noticed that fishers were catching Hilsa from Khursela, Bihar, up to 225 km from the ranching point upstream of the barrage. The resurgence of young Hilsa from upstream suggests that the sustained ranching of adult Hilsa in the middle

stretch of the Ganga River contributes to fostering natural breeding processes, ultimately aiding in restoring the Hilsa population upstream in the Ganga River. A total of 3,038 Hilsa numbers were tagged to assess their upstream migration starting from October 2020 up until September 2023. Out of the total ranched Hilsa (91,209), 3.34% of adult Hilsa were tagged and released during the project tenure. Among the total tagged adult Hilsa, more than 7.8% recovered from different locations from their release point. Above 50% of adult Hilsa recovered from the middle stretch of the Ganga, while 17% of Hilsa recovered from the feeder canal from Aduha to Baidyabati, West Bengal. 27% of the Hilsa was retrieved in the Beniyagram, Jafarganj, Hossenpur, and Dhuliyar, Murshidabad districts, where the Ganga flows toward Bangladesh downstream of the Farakka Barrage. The total awareness program for Hilsa and dolphin conservation in the last three years was 493, and the number of participants was 14,317. Of these, eighty six were carried out mainly in Farakka and the adjacent places. Several dolphin conservation activities, like workshops, seminars, etc., including rescue operations, have been undertaken by ICAR-CIFRI under the present project.

The gonadotropin-releasing hormone (GnRH) gene required for maturation in Hilsa was identified using the PCR method and successfully amplified and isolated as the complete GnRH gene for the Hilsa sample. The obtained GnRH gene sequence was submitted for the first time to the NCBI database for public access. The amino acid analysis of 10 nos. of Hilsa was carried out. The analysis revealed the availability of 16 different amino acids in Hilsa muscle (weight ranges from 300 to 650 g). Antioxidant analysis of Hilsa was also carried out during the period. The analysis revealed that Hilsa muscle (weighing 300 to 650 g) contained more than 70% of antioxidants. Females contained more antioxidants than male Hilsa in blood serum; this is the first report about the antioxidant properties of Hilsa. Biochemical evaluation of Hilsa milt showed that the antioxidant assay indicated that the DPPH radical scavenging efficacy of Hilsa milt was  $66.5 \pm 2.5\%$ , which was closer to the synthetic antioxidant Butylated Hydroxytoluene and exhibited significant reducing power ability.

## CONTENT

Particulars	Page No.
Introduction	1
Major Components	2
Objectives	2
Study area	3-4
<b>Objective I:</b> To restore selected fish species (IMC and Mahseer) of river Ganga through ranching	5-42
<b>Objective II:</b> To assess the stock of selected fishes (IMC and Mahseer) of river Ganga	43-212
<b>Objective III:</b> To create awareness among stakeholders regarding sustainable fisheries	213-266
<b>Objective IV:</b> To produce seeds of selected fishes (IMC and Mahseer) of river Ganga using riverine germplasm	267-274
<b>Objective V:</b> To identify the key riverine stretch/wetlands important with respect to fish conservation	275-300
<b>Objective VI:</b> To increase the natural stock of hilsa in river Ganga (upstream of Farraka barrage) through ranching of wild collected hilsa seed/juveniles	303-313
<b>Objective VII:</b> To increase the natural stock of hilsa in river Ganga (upstream of Farraka barrage) through artificial breeding of hilsa, growing and ranching the seeds/juveniles, and developing captive broodstock.	314-338
<b>Objective VIII:</b> To monitor the migration of hilsa through Floy tagging and advanced techniques through tags	339-341
<b>Objective IX:</b> To create an awareness program among the fishermen for the conservation of depleted fish and Gangetic Dolphin all along the river bank of Ganga from Prayagraj to Farakka <i>via</i> Balia, Buxar, Patna, Bhagalpur and Rajmahal	343-367
Other research conducted on the physiology and biochemical part of Hilsa	368-369
Activities related to river dolphins' conservation under the Namami Gange program	370-381
Special Day Celebration/Important Events/Exhibition/Workshop	382-397
Media Coverage	398-443
Summary	444-445
Quarterly targets achieved	446-448
Publications	449-461

## LIST OF TABLES

Table No.	Title	Page no.
Table 1.	State and distance-wise distribution of sampling stations in river Ganga	3
Table 2.	List of river ranching program of Indian Major Carps and other indigenous fishes for sustainable fisheries (2020-2023)	6-8
Table 3.	Chronological landing of IMC in different sites of river Ganga during different period	40-41
Table 4.	Diversity indices of fishes during premonsoon 2021 along the Ganga River	49
Table 5.	Diversity indices of fishes during monsoon 2021 along the Ganga River	49
Table 6.	Distribution of fish species in different sites of river Ganga during the period 2020-23	58-65
Table 7.	Month-wise depiction in the variation of the fish gonad of <i>P.sophore</i>	92
Table 8.	Values depicting multidecadal variation in temperature (°C) for the period 1960-2023	151
Table 9.	Values depicting mean multidecadal variation in water pH for the period 1960-2023	152
Table 10.	GPS coordinates along with the site name in River Haldi	208
Table 11.	Fish & shellfish species recorded from river Haldi	209
Table 12.	Habitat profile of river Haldi at Haldia (West Bengal)	210
Table 13.	Water parameters in different sampling sites of river Haldi.	211
Table 14.	Awareness program towards sustainable fisheries during 2020-2021	217-218
Table 15.	Ganga Swachhta Pakhwada at different place/ghat along Ganga River bank	224-226
Table 16.	List of awareness programs conducted during the year (October 2021- September 2022)	233-235
Table 17.	List of awareness programs conducted during the year (October 2022- October 2023)	252-253
Table 18.	Total numbers (no.) & weight (wt.) of IMC brooders used in breeding in 2021-2023	269
Table 19.	Year wise IMC spawn production for raising fish seed	269
Table 20.	Year-wise Mahseer fingerling and brooder collection chart	273
Table 21.	List of identified floodplain wetlands in the state of West Bengal	279-280
Table 22.	Fish juveniles of important fishes recorded from the different stations of Ganga stretch	285
Table 23.	Primer used in the study of expression kinetic study of the HSP70 gene of Hilsa	308
Table 24.	Results of expression kinetic study of HSP70 gene of Hilsa	308
Table 25.	Yearly ranching of Hilsa above Farakka Barrage in the river Ganga (2020-2023)	310
Table 26.	Length-weight relationship of male and female Hilsa	312
Table 27.	Artificial Breeding details of Hilsa in different places	316
Table 28.	Ranching list of total numbers of fertilised eggs and spawn of Hilsa	327
Table 29.	Specifications of different confined water bodies for Hilsa brood stock development	335
Table 30.	Estimated catches in kg (no) of Hilsa juveniles at the middle stretch of river Ganga	337
Table 31.	Year-wise tagging of Hilsa in the upstream of Farakka Barrage of river Ganga	339
Table 32.	List of Hilsa and Dolphin Awareness Program conducted during 2020- 2021	359-360
Table 33.	List of Hilsa and Dolphin Awareness Program conducted during 2021- 2022	361-363
Table 34.	List of Hilsa and Dolphin Awareness Program conducted during 2022- 2023	364-367
Table 35.	List of awareness programs conducted for the conservation of dolphins	374
Table 36.	Impact of Awareness Program on Hilsa and Dolphin	381
Table 37.	Classification of different media published during the period (2020-23)	398



## LIST OF FIGURES

Figure No.	Title	Page no.
Fig.1	Study area along river Ganga	4
Fig.2	State-wise depiction of the per cent (%) share of river ranching	8
Fig.3	Year-wise depiction of the river ranching in lakhs (2020-2023)	8
Fig.4	Maps showing the number of river ranching programs (site-wise) along the River Ganga stretch during 2020-2023	9
Fig.5	Maps showing the amount of river ranching program (in lakhs) along River Ganga during the period of 2020-23	10
Fig.6	Ranching Programs at Gandhi Ghat, Barrackpore, 4 <sup>th</sup> November, 2020	11
Fig.7	Ranching Programs at Prayagraj, 21 November 2020	11
Fig.8	Ranching Program at Daspara Ghat, Barrackpore, on 26 <sup>th</sup> January 2021	12
Fig.9	Tagging of IMC on 26 <sup>th</sup> January 2021	12
Fig.10	Ranching program at Sangam, Prayagraj, on 5 March, 2021	12
Fig.11	Ranching program at Prayagraj, 8 <sup>th</sup> March 2021	13
Fig.12	Fish Ranching program at Prayagraj, 8 <sup>th</sup> March 2021	13
Fig.13	Ranching program at Kadadhaam (Kaushambi) on 16 <sup>th</sup> March 2021	14
Fig.14	Ranching program at Barrackpore, 17 March 2021	14
Fig.15	Ranching program at Ramghat (Prayagraj), on 18 <sup>th</sup> March 2021	15
Fig.16	Mahseer ranching program at Koteshwar Jheel (below Tehri Dam) Uttarakhand on 19 <sup>th</sup> April 2021	16
Fig.17	IMC ranching-cum-tagging program at Daspara Ghat, Barrackpore, 10 <sup>th</sup> July 2021	16
Fig.18	River ranching program at Sangam nose, Parayagraj, on 10 <sup>th</sup> July 2021	17
Fig.19	Mahseer ranching at Garhwal, Uttarakhand, on 10 <sup>th</sup> July 2021	18
Fig.20 (A-E)	River Ranching Program at Jharkhand and West Bengal	18
Fig.21	Ranching program at Gandhi Ghat, Barrackpore	20
Fig.22	IMC tagging at Gandhi Ghat, Barrackpore, West Bengal, on 6 <sup>th</sup> October 2021	20
Fig.23	'Ganga Arti' at Gandhi Ghat, Barrackpore, West Bengal, on 6 <sup>th</sup> October 2021	20
Fig.24 (A-D)	Ranching at different sites accros river Ganga	22
Fig.25 (E-H)	Ranching at different sites accros river Ganga	24
Fig.26 (I-L)	Ranching at different sites accros river Ganga	26
Fig.27 (M-O)	Ranching at different sites accros river Ganga	28
Fig.28	Ranching program at Taltala Ghat, Farakka, West Bengal 22 October 2022	29
Fig.29	Ranching program at Barrackpore, West Bengal, 21 November 2022	30
Fig.30	Ranching program at Balagarh, West Bengal, 6 December 2022	30
Fig.31	Ranching program at Ram Ghat, Sangam, Uttar Prdesh 26 <sup>h</sup> February 2023	31
Fig.32	Ranching program at Mirzapur, Uttar Pradesh 11 April, 2023	36
Fig.33	Ranching program at Kanpur, Uttar Pradesh 17 April, 2023	36
Fig.34	Ranching program at Varanasi, Uttar Pradesh 19 April, 2023	36
Fig.35	Ranching program at Farakka, West Bengal 25 April, 2023	36
Fig.36	Ranching program at Sahibganj, Jharkhand, 26 April, 2023	37
Fig.37	Ranching program at Barrackpore, West Bengal, 5 May, 2023	37
Fig.38	Ranching program at Belur, West Bengal, 6 May, 2023	37
Fig.39	Ranching program at Balagarh, West Bengal, 9 May, 2023	37
Fig.40	Ranching program at Tribeni, West Bengal, 9 May, 2023	37
Fig.41	Ranching program at Bhagalpur, West Bengal, 23 May, 2023	37
Fig.42	Ranching program at Rishikesh, Uttarakhand, 17 June, 2023	38
Fig.43	Ranching program at Patna, Bihar 30 June, 2023	38
Fig.44	Ranching program at Ballia, Uttar Pradesh, 1 July, 2023	38

Fig.45	Ranching program at Kalna, West Bengal, 23 August, 2023	38
Fig.46	Ranching program at Raibareilly, Uttar Pradesh 8 September, 2023	38
Fig.47	Ranching program at Barrackpore 27 September 2023	38
Fig.48 (A-D)	Decadal changes in the landing of Indian Major carps in different sites of river Ganga	41
Fig.49 (A-B)	Catch of different size groups of Indian Major Carps from river Ganga	42
Fig.50	Historical data on fish species recorded by different workers from river Ganga	43
Fig.51	Order-wise percentage of the fish species recorded for the period of 2020-2023	44
Fig.52	Site wise fish species richness recorded from river Ganga (2020-2023)	44
Fig.53	Share of threatened fish species along River Ganga (2020-2023)	46
Fig.54	Pictograph of a few IUCN red-listed fish species from river Ganga	47
Fig.55	Spatio-temporal fish species richness in the Ganga River during 2020-2021	48
Fig.56	The seasonal richness of fishes in the Upper & Middle stretch of river Ganga (2021-22)	52
Fig.57	The seasonal richness of fishes in the Lower & Estuarine stretch of river Ganga (2021-22)	52
Fig.58	H- Diversity index (Shanon) in the entire stretch of river Ganga (2021-22)	52
Fig.59	Dominance-D plot in river Ganga (2021-22)	53
Fig.60	Order wise (%) of the fishes recorded from upper stretch (Harsil to Haridwar) stretch of the river	55
Fig.61	Order wise (%) of the fishes recorded from the middle stretch (Bijnor to Ballia) stretch of the river	55
Fig.62	Order wise (%) of the fishes recorded from Buxar to Godakhali stretch of the river	56
Fig.63	Order wise (%) of the fishes recorded from D. Harbour to Fraserganj stretch of the river	56
Fig.64	Order wise (%) of the fishes recorded from upper stretch (Harsil to Haridwar) stretch of the river	57
Fig.65	Order wise (%) of the fishes recorded from middle stretch (Bijnor to Ballia) stretch of the river	57
Fig.66	Order wise (%) of the fishes recorded from Buxar to Godakhali stretch of the river	57
Fig.67	Assessment of fish biodiversity data in different sites of river Ganga	66
Fig.68	Prawns and Crabs recorded from river Ganga	69
Fig.69 (A-B)	Assorted catch from river Ganga	70
Fig.70	Distribution (%) of different exotics in river Ganga during the period 2021-2023	72
Fig.71	Exotic <i>Salmo trutta fario</i> (Brown trout) caught at Harsil, Uttarakhand (December 2021)	73
Fig.72	Exotic <i>P. disjunctivus</i> caught at Patna, Bihar (September 2022)	73
Fig.73	A haul of exotic common carp caught at Buxar, Bihar	74
Fig.74	A fresh specimen of common carp caught from upstream of Farakka barrage in West Bengal	75
Fig.75	A single specimen of Crocodile fish caught in a gill net from Barrackpore stretch of river in West Bengal (August 2023)	76
Fig.76	A haul of exotic Tilapia caught from river Ganga at Prayagraj, Uttar Pradesh	76
Fig.77 (A-D)	Photographs of newly distributed species	79
Fig.78 (E-F)	Photographs of newly recorded species	79
Fig.79 (G-I)	Photographs of newly recorded species	80
Fig.80	A single specimen of warm water tank goby recorded from Tehri Dam, Uttarakhand	80
Fig.81	Relationship between temperature and fish landing from 2016-2023.	85

Fig.82	Relationship between temperature and IMC landing from 2016-2023.	85
Fig.83	Relationship between temperature and catfish landing from 2016-2023.	86
Fig.84	Relationship between temperature and SIFs landing from 2016-2023.	86
Fig.85	Relationship between temperature and exotic fish landing from 2016-2023	87
Fig.86	Plates of gravid fish species assessed for studying reproductive parameters from different locations of river Ganga	90
Fig. 87	Relationship between ova diameter and GSI of <i>Puntius sophore</i>	92
Fig.88	Relationships of fecundity between total length (A), Body weight (B) and weight of gonad (C) of <i>P.sophore</i>	93
Fig.89	Gonadosomatic index of <i>P.paradiseus</i> with different body size	94
Fig.90	Gonado-somatic index of <i>M.cavassius</i>	94
Fig.91	Effect of biotic and abiotic components of the environment on gene expression modulation	95
Fig.92	Plastic pollution on the banks of river Ganga	96
Fig.93	ELISA plates after final colour development of BPA	97
Fig.94	Targeted benthos species available in river Ganga for BPA	98
Fig.95	Isolation of gonad from mature adult female Gangetic hairfin anchovy	101
Fig.96	Photomicrograph of Tengra fish ( <i>Mystus vittatus</i> ) caught from river Ganga.	103
Fig.97	Photomicrograph of SDS-PAGE showing the preliminary protein profile obtained from benthos	104
Fig.98	Treatment of BPA treatment in <i>L. rohita</i>	105
Fig.99	Mass landing of G.chapra from Buxar of river Ganga	109
Fig.100	Local branded pesticides used for illegal fishing	110
Fig.101	Monthly fish landing from Tehri, Uttarakhand, during the period 2021-2023	111
Fig.102	Seasonal landing (%) of Mahser from Tehri, Uttarakhand, during the period 2021-2023	112
Fig.103	Monthly fish landing from Haridwar, Uttarakhand, during the period 2021-2023	112
Fig.104	Year-wise landing of Indian Major Carp at Prayagraj, Uttar Pradesh, during the period 2021-2023	114
Fig.105	Time scale landing of IMC from Prayagraj during the period 1959-2023	115
Fig.106	Timescale landing of IMC from Varanasi during the period 1959-2023	115
Fig.107	Annual fish landing (t) in the Uttar Pradesh stretch of river Ganga during the period 2022-2023	116
Fig.108	Group-wise annual fish landing (t) from Patna, Bihar, during the period 2021-2023	118
Fig.109	Timescale landing of IMCs from Patna during the period 1959-2023	118
Fig.110	Photographs of a few important fish species targeted from the lower region of River Ganga	120
Fig.111	A specimen of <i>Labeo rohita</i>	122
Fig.112 (A-D)	Different population parameters of <i>L. rohita</i>	123
Fig.113	A specimen of <i>Labeo catla</i>	124
Fig.114 (A-D)	Different population parameters of <i>L. catla</i>	125
Fig.115	A specimen of <i>Cirrhinus mrigala</i>	126
Fig.116 (A-D)	Different population parameters of <i>C. mrigala</i>	127
Fig.117	A specimen of <i>Cabdio morar</i> (Morari)	128
Fig.118 (A-D)	Different population parameters of <i>C. morar</i>	129
Fig.119	A specimen of <i>Johnius coitor</i>	130
Fig.120 (A-D)	Different population parameters of <i>J. coitor</i>	131
Fig.121	A specimen of <i>Salmostoma bacaila</i>	132
Fig.122 (A-D)	Different population parameters of <i>S. bacaila</i>	133
Fig.123	A specimen of <i>Tor putitora</i> (Mahseer)	134
Fig.124 (A-D)	Different population parameters of <i>T. putitora</i>	135

Fig.125	A specimen of <i>Gudusia chapra</i>	136
Fig.126 (A-E)	Different population parameters of <i>G. chapra</i>	137
Fig.127	A specimen of <i>Rita rita</i>	138
Fig.128 (A-E)	Different population parameters of <i>R. rita</i>	139
Fig.129	A specimen of <i>Setipinna phasa</i>	140
Fig. 130	A specimen of <i>Rhinomugil corsula</i>	141
Fig.131 (A-D)	Different population parameters of <i>R.corsula</i>	142
Fig.132	Sampled villages along river Ganga for catch estimation	143
Fig. 133	District-wise annual fish catch landings of river Ganga	144
Fig. 134	State-wise CPUE (kg/fisher/day) of river Ganga	144
Fig.135	Fishing in river Ganga at Godakhali of West Bengal	145
Fig.136 (A-C)	Photographs of the on-spot water quality analysis performed during the project	146
Fig.137	Variation of temperature across all the sampling sites	149
Fig.138	Variation of dissolved oxygen across all the sampling sites	150
Fig.139	Variation of Velocity (m sec <sup>-1</sup> ) across all the sampling sites	150
Fig.140	Variation of pH across all the sampling sites	151
Fig.141	Variation of conductivity across all the sampling sites	152
Fig.142	Variation of Total chlorophyll across all the sampling sites	152
Fig.143	Variation of Total alkalinity across all the sampling sites	153
Fig 144	Variation of Biochemical Oxygen demand across all the sampling sites	154
Fig.145	Variation of Total Nitrogen across all the sampling sites	154
Fig.146	Variation of Total Phosphorus across all the sampling sites	155
Fig.147	Cluster analysis of the sampling sites based on different water quality parameters across all the sampling sites	156
Fig.148	Percentage (%) contribution of plankton groups in different stretches	159
Fig.149	Diversity indices of recorded planktonic groups across the river Ganga	160
Fig.150	CCA analysis of different plankton groups	160
Fig.151	Algal pollution index in different stations of river Ganga	161
Fig.152	Bloom forming plankton genera in river Ganga	161
Fig.153	Collection of plankton from river Ganga	162
Fig.154	Diversity of plankton during the different time periods (1949-2023) in River Ganga	163
Fig.155	Pictures of some recorded genera of plankton from the river Ganga	164
Fig.156	Percentage (%) contribution of periphyton groups in different stretches of river Ganga	165
Fig.157	Diversity indices of recorded periphyton groups across the river Ganga	166
Fig.158	Year-wise changes in periphyton abundance across the river Ganga	166
Fig.159	Variation of temperature at the different time intervals in river Ganga at Barrackpore	167
Fig.160	Variation of Dissolved Oxygen at the different time intervals in river Ganga at Barrackpore	168
Fig.161	Variation of pH at the different time intervals in river Ganga at Barrackpore	169
Fig.162	Variation of total alkalinity at different time intervals in river Ganga at Barrackpore	169
Fig.163	Variation BOD at different time intervals in river Ganga at Barrackpore	170
Fig.165	Variation Specific Conductivity at the different time intervals in river Ganga at Barrackpore	171
Fig.166	Variation Specific Conductivity at the different time intervals in river Ganga at Barrackpore	171
Fig.167	Variation of total Phosphorus at the different time intervals in river Ganga at Barrackpore	172
Fig.168	Variation in the diel water temperature (°C) in river Ganga at Balagarh	173

Fig.169	Variation in the diel Dissolved Oxygen (ppm) at Balagarh	174
Fig.170	Variation in the Specific conductivity ( $\mu\text{S}/\text{cm}$ ) at Balagarh	175
Fig.171	Diel variation of pH at Balagarh	175
Fig.172	Diel variation of Total Alkalinity recorded at Balagarh	176
Fig.173	Diel variation of Total Hardness recorded at Balagarh	176
Fig.174	Diel variation of Total Phosphorus recorded at Balagarh	177
Fig.175	Diel variation of BOD recorded at Balagarh	178
Fig.176	Time phase diversity indices of phytoplankton (group %) collected during diel sampling at Balagarh	179
Fig.177	Time phase diversity indices of zooplankton (group %) collected during diel sampling at Balagarh	179
Fig.178	Time phase diversity indices of phytoplankton collected during diel sampling at Balagarh	180
Fig.179	Time phase diversity indices of zooplankton collected during diel sampling at Balagarh	180
Fig.180	Time phase diversity indices of phytoplankton (group %) collected during diel sampling at Barrackpore	181
Fig.181	Time phase diversity indices of zooplankton (group %) collected during diel sampling at Barrackpore	181
Fig.182	Time phase diversity indices of phytoplankton collected during diel sampling at Barrackpore	182
Fig.183	Time phase diversity indices of zooplankton collected during diel sampling at Barrackpore	182
Fig.184	Time phase diversity indices of phytoplankton (group %) collected during diel sampling at Tehri	183
Fig.185	Diversity indices of phytoplankton collected during diel sampling at Tehri	183
Fig.186	Time phase diversity indices of phytoplankton collected during diel sampling at Tehri	184
Fig.187	Collection of benthic organism from river Ganga	185
Fig.188	Percentage (%) of macrobenthic organisms available across the upper and middle stretch of river Ganga.	187
Fig.189	Percentage (%) of macrobenthic organisms available across the lower and estuarine stretch of river Ganga.	187
Fig.190	Paraphrasing of the yearly abundance of the benthic diversity of the river Ganga from the year 2017 to 2023	188
Fig.191	Accumulation of heavy metals in the soft tissues of benthic molluscan species (Buxar to Bhagalpur)	190
Fig.192	Metal accumulation in the wet mass of macro invertebrates (Farakka to Tribeni) of river Ganga	191
Fig.193	Metal accumulation in the body of estuarine gastropod (Telescopium telescopium) of river Ganga	191
Fig.194	Pollution stretches of river Ganga	193
Fig.195	Riverine Health Card: Based on the availability of macrobenthic mollusks along Ganga	194
Fig.196	Molluscan Diversity in river Ganga from Harsil to Fraserganj	195
Fig.197	GIS map of surveyed stretch of the Koshi River	197
Fig.198	GIS map of surveyed stretch of the Koshi River	198
Fig.199	Freshwater gastropods of river Ganga	199
Fig.200	Fish catch diversity of Koshi River	199
Fig.201	Dolphin sighting at Dumri ghat, Sonbarsah, Khagaria	200
Fig.202	Different riverine turtles spotted at river Koshi	200
Fig.203	Fishing crafts of river Koshi	201



Fig.204	River view and google earth images of river Haldi	202
Fig.205	Sampling at river Haldi, Haldia, West Bengal	206
Fig.206	Graphical representation of yearwise participants in awareness program	208
Fig.207	GIS mapping of awareness program from November 2020 to October 2023	209
Fig.208	Graphical representation of state wise participants in awareness program	209
Fig.209	Awareness program during Ganga Utsav at Dasashwamedh Ghat, Prayagraj	212
Fig.210	Awareness program during Ganga Utsav at Sangam Nose, Prayagraj	212
Fig.211	Mass awareness program at Village-Diha, Prayagraj	213
Fig.212	Awareness campaign on ‘Dolphin Conservation of River Ganga at Balagarh	213
Fig.213	Dolphin awareness program at Barrackpore on 26 <sup>th</sup> January 2021	214
Fig.214 (A-D)	Awareness program of Ganga fishermen on 23 <sup>rd</sup> to 24 <sup>th</sup> February 2021	215
Fig.215	Awareness campaign at Sangam, Prayagraj, on 5 <sup>th</sup> March 2021	215
Fig.216	Awareness program at Prayagraj, 8 <sup>th</sup> March 2021	216
Fig.217	Awareness program at Manda, Prayagraj, 12 <sup>th</sup> March 2021	216
Fig.218	Awareness program at Kada Dham, Kaushambi on 16 <sup>th</sup> March 2021	217
Fig.219	Awareness program at Barrackpore, 17 <sup>th</sup> March 2021	217
Fig.220	Awareness program at Ramghat (Prayagraj) on 18 <sup>th</sup> March 2021	218
Fig.221 (A-C)	Different events performed in Bihar & West Bengal during Ganga Swacchta Pakhwada events	221
Fig.222	Mass awareness program on Mahseer and Snow trout conservation at Tehri, Uttrakhand	222
Fig.223	Participants taking the oath of Mahseer and Snow Trout conservation	222
Fig.224	Awareness program on Dolphin conservation at Diamond Harbour, 3 <sup>rd</sup> April	222
Fig.225 (A-C)	Awareness program at ghats of West Bengal	223
Fig.226 (A-C)	Awareness campaigns at different ghats of Prayagraj, Uttar Pradesh	224
Fig.227 (A-B)	Awareness program at Garhwal, Uttarakhand on 10 <sup>th</sup> July 2021	225
Fig.228 (A-C)	Awareness at different sites of West Bengal and Jharkhand	226
Fig.229	Awareness at Patna, Bihar on 6 <sup>th</sup> September 2021	227
Fig.230 (A-F)	Awareness at different sites of West Bengal	230
Fig.231	Awareness at different sites of Uttar Pradesh and West Bengal	232
Fig.232 (K-P)	Awareness at different sites of Uttar Pradesh and West Bengal	233
Fig.233 (Q-X)	Awareness at different sites of West Bengal	235
Fig.234	Awareness at different sites of West Bengal	237
Fig.235(AC-AH)	Awareness at different sites of West Bengal	239
Fig.236 (A-B)	Awareness at different sites of West Bengal	240
Fig.237 (AI-AQ)	Awareness at different sites of Bihar	242
Fig.238 (A-C)	Awareness at different sites of Bihar and West Bengal	243
Fig.239	Awareness program near Nayar River, Uttarakhand on 19 <sup>th</sup> October 2021	243
Fig.240	Celebration of World Fisheries Day at Ganga River at Shivpuri Rishikesh	244
Fig.241(A-B)	Meeting with ADF and CDO Tehri, Uttarakhand on 19 <sup>th</sup> October, 2021	244
Fig.242	Meeting with ADF and CDO Tehri, Uttarakhand on 19 <sup>th</sup> October, 2021	245
Fig.243	Glimpses of awareness at various sites of Uttarakhand	249
Fig.244	Awareness on sustainable fisheries of river Ganga at Balgarh, West Bengal	249
Fig.245 (A-D)	ICAR-CIFRI-NMCG Exhibition Kultoli, Sunderban 2022	250
Fig.246	Awareness program at Haldia Township Ferry Ghat, Haldia, West Bengal	251
Fig.247	People awareness program at different stretches of Koshi River	252
Fig.248	People awareness program at Bhagalpur	252
Fig.249 (A-K)	People awareness program at various sites of river Ganga	255
Fig.250 (A-K)	Awareness at different sites of West Bengal, Bihar, Jharkhand and Uttar Pradesh	257
Fig 251 (A-B)	Awareness at different sites of Uttarakhand & Bihar	258
Fig 252 (A-B)	Awareness and distribution of fishing nets at Ballia, Uttar Pradesh	258

Fig 253 (A-B)	Awareness at Kalna (East Burdwan District), West Bengal	259
Fig 254	Awareness Programs at Feeder Canal Farakka	259
Fig 255	Awareness at Narghat Rail Bridge in Haldi River (East Midnapur), West Bengal	260
Fig.256	Awareness Program, at Sheorapally Ghat on National Dolphin Day	261
Fig.257	Brood fish collection from river Ganga	262
Fig.258	Broodstock Management of IMC	262
Fig.259	Species-wise IMC spawn production (2021 – 2023)	263
Fig.260 (A-F)	Different activities of artificial breeding of Gangetic IMC (2021-22)	264
Fig.261 (A-C)	Artificial hypophysation and striping of wild matured IMC during 2022-23	265
Fig.262 (A-B)	Stocking and Size growth of IMC fry	266
Fig.263	Collection of fry and fingerlings from Hewal River and Tehri Reservoir of Uttarakhand	267
Fig.264	Mahseer fingerlings conditioning in Happa	267
Fig.265	Fry conditioning in Happa	267
Fig.266	Netting for Mahseer brooder collection	268
Fig.267	Collected Mahseer brooder	268
Fig. 268 (A-F)	Striping & Fertilization of Mahseer eggs in different river	269
Fig.269	Rivers of West Bengal	271
Fig.270	Mapping of floodplain wetlands in West Bengal	274
Fig.271	Mapping of floodplain wetlands in West Bengal	275
Fig.272	Mapping of floodplain wetlands in West Bengal	276
Fig.273	Mapping of floodplain wetlands in West Bengal	277
Fig.274	Seasonal variation of piscine families in the studied open wetland	279
Fig.275	Number of taxa found in different sampling season of wetland	280
Fig.276	Different diversity indices showing fish diversity during sampling	280
Fig.277	Seasonal abundance of benthic species in open wetland	281
Fig.278	Abundance of benthic fauna in closed wetland	281
Fig.279	Seasonal changes of abundance of Benthic fauna in open wetland	282
Fig.280	Seasonal changes of abundance of Benthic fauna in closed wetland	282
Fig.281	Pollution levels at different stretches of river Ganga	284
Fig.282	Health card of riverine pollution as per benthic organisms in river Ganga	285
Fig.283	Accumulation of heavy metals in the soft tissues of benthic molluscan species	286
Fig.284	Metal accumulation in the wet mass of macroinvertebrates	287
Fig.285	Metal accumulation in the body of estuarine gastropod ( <i>T. telescopium</i> )	287
Fig.286	Seasonal changes of abundance of phytoplankton in an open wetland	288
Fig.290	Seasonal changes of abundance of phytoplankton in a closed wetland	289
Fig.291	Diversity indices of phytoplankton in the studied wetlands	289
Fig.292 (A-B)	Percentage (%) abundance of different groups of plankton in wetland	290
Fig.293	Seasonal changes of abundance of zooplankton in open wetland	291
Fig.294	Seasonal changes of abundance of zooplankton in closed wetland	291
Fig.295	Diversity indices of zooplankton in the studied wetlands	292
Fig.296	Photomicrograph of some common planktons at studied wetlands	292
Fig.297 (A-C)	Operation of fishing gear for catching live Hilsa from Farakka Barrage	297-298
Fig.298	Gill net operation at Farakka for Hilsa fishing	298
Fig.299 (A-C)	Collection & transportation of live Hilsa from fisherman to the river bank side	299
Fig.300	Live hilsa transportation	300
Fig.301	HSP70 and $\beta$ -actin expression in the Hilsa brain tissues	302
Fig.302	HSp70 mRNA Expression with compare $\beta$ -actin in Hilsa, during transportation	303
Fig.303	Hsp70 ratio showing HSp70 expression at different distance intervals during transportation	303

Fig.304 (A-E)	Transportation & ranching of Hilsa in the upstream of Farakka Barrage	305
Fig.305	Monthly ranching of adult Hilsa at upstream of Farakka Barrage, river Ganga	305
Fig.306	Year wise Ranching of adult Hilsa at upstream of Farakka Barrage in river Ganga	305
Fig 307 (A-F)	Length-weight relationship of Hilsa	307
Fig.308	Images of wet stripping method of Hilsa	308
Fig.309 (A-F)	Indoor incubation of Hilsa fertilized eggs	309
Fig.310	Average fertilized eggs (%) of Hilsa in different breeding zone	310
Fig.311	Approx. hatching (%) of Hilsa fertilized eggs from different breeding zone	311
Fig.312	A fresh specimen of a mature female Hilsa fish	311
Fig.313 (A-B)	Images of mature female Hilsa ovary	311
Fig.314	Monthly GSI data of female Hilsa for the period 2021-23	313
Fig.315	Graphical representation of absolute fecundity data of Hilsa (2021-23)	313
Fig.316	Histology of mature Hilsa ovary	314
Fig.317	Schematic diagram of GnRH Gene	315
Fig.318	Phylogenetic tree of Hilsa GnRH sequences generated by MEGA11 program	316
Fig.319-322	Transportation and ranching of Hilsa fertilized eggs and spawn	318-19
Fig.323	Hilsa seed stocking in the pond, Godakhali	321
Fig.324 (A-C)	Stocking and rearing of Hilsa spawn and mass culture of <i>Chlorella</i>	322
Fig.325 -328	Experimental pond and Raceway preparation for Hilsa & nursery rearing	323-25
Fig.329	Installed cages at upstream of Farakka Barrage, river Ganga	326
Fig.330	Stocking of Hilsa brooders in cages	326
Fig.331	Length-weight measurement of cage reared Hilsa at Farakka	327
Fig.332-333	Damage occurred to the cages installed at Farakka	328-29
Fig.334	Different types of captive Hilsa rearing systems	329
Fig.335 (A-B)	Recovery of Hilsa fingerlings	331
Fig.336	Tagging operation on Adult Hilsa	332
Fig.337	Monthly tagging operation of Adult Hilsa	332
Fig.338	Year wise tagging operation of Adult Hilsa	332
Fig.339 (A-C)	Recovery of tagged Hilsa	333
Fig.340	GIS map representing tagged Hilsa recovery sites from the middle stretch	333
Fig.341	Location wise recovery percentage (%) of tagged Hilsa	334
Fig.342	GIS map of awareness programs on Hilsa and Dolphin	337
Fig.343	Awareness program at Barendrapara Ghat, Howrah, West Bengal	338
Fig.344	Awareness program in Krishnagar and Jibontala, Sagar Island	338
Fig.345	Awareness program at Milandeeep Ghat, Balagarh on 10 March 2022	339
Fig.346	Awareness program at Kuntighat, Tribeni on 7 March 2022	340
Fig.347	Awareness program at Gandhi Ghat, Barrackpore	340
Fig.348	Awareness program at Godakhali, South 24 Pgs, West Bengal	341
Fig.349	Awareness program at Beniagram, downstream of Farakka Barrage	342
Fig.350	Awareness program at Feeder canal, Farakka	343
Fig.351	Fig.351 Awareness program at Taltola Ghat, Farakka	343
Fig.352 (A-B)	NMCG Hilsa Exhibition on the occasion of 75 <sup>th</sup> Foundation day of ICAR-CIFRI	344
Fig.353 (A-D)	Awareness program of Ganga fishermen on 23 <sup>rd</sup> to 24 <sup>th</sup> February 2021	345
Fig.354	Awareness program on 'Conservation of Hilsa Fisheries at Fraserganj	346
Fig.355	Awareness program at Birlapur, Budge Budge, West Bengal	346
Fig.356	Awareness program at Barahnagar ghat, West Bengal	347
Fig.357 (A-B)	Awareness program at Bag Bazar Ghat, West Bengal	348
Fig.358	Awareness program at Baidyhati, Hooghly, West Bengal	349
Fig.359	Yearly breakup of the participants sensitized in Jharkhand	350
Fig.360	Awareness with local fishermen at Sakuntala Ghat, Sahibganj	350

Fig.361 (A-D)	Hilsa awareness in different sites of Bihar and Jharkhand	351
Fig.362	State and year wise awareness program of Hilsa	352
Fig.363	Amino acids analysis of Hilsa muscle	362
Fig.364	Dolphin sighting at Dumri ghat, Sonbarsah, Dist-Khagaria, Bihar	363
Fig.365 (A-B)	Gangetic Dolphin Sighting at Godakhali and Farakka, West Bengal	364
Fig.366	Dolphin conservation related activities in different sites of river Ganga	365
Fig.367	Rescue operation and release of Dolphin at Farakka, West Bengal by team CIFRI-NMCG during March, 2022	365
Fig.368	Celebration of 'World Dolphin Day' by ICAR-CIFRI on 5th October 2020	366
Fig.369	Celebration of National Dolphin Day 2022 at Balagarh, West Bengal	366
Fig.370	Celebration of National Dolphin Day 2022 at Farakka, West Bengal	366
Fig.371	Awareness program on the conservation of Dolphin conducted by ICAR-CIFRI	368
Fig.372	Webinar on International Freshwater Dolphin Day on 24 <sup>th</sup> November, 2020	369
Fig.373 (A-D)	Awareness program of Ganga fishermen on 23 <sup>rd</sup> to 24 <sup>th</sup> February 2021	369
Fig.374	Socio-economic survey at Ballia, Uttar Pradesh	370
Fig.375	Sensitization program in the presence of DFO & FEO of Sahibganj, Jharkhand	371
Fig.376	Rescue operation and release of Dolphins at Farakka, West Bengal, by team CIFRI-NMCG	372
Fig.377	Measurement of dead Dolphin at Farakka, West Bengal	373
Fig.378	Dead Dolphin reported at Dui Paisa Ghat, Barrackpore, West Bengal, on May 20, 2021	373
Fig.379	Incidental killing of dolphin by monofilament gill at Godakhali, West Bengal	373
Fig.380	Different activities during Ganga Utsav, 2020	376
Fig.381 (a-d)	ICAR CIFRI-NMCG Team pavilion at 25 <sup>th</sup> Sunderban Mela, 2022	377
Fig.382 (A-H)	Glimpses of ICAR CIFRI-NMCG pavilion at Magh Mela 2022, Prayagraj, U.P	379
Fig.383 (A-D)	NMCG Exhibition on the conference of 1 <sup>st</sup> Indian Fisheries Outlook 2022	380
Fig.384	ICAR-CIFRI NMCG pavillion at 25 <sup>th</sup> National Exhibition, 2022 at Kolkata	381
Fig.385	Satellite symposium on Hilsa Dialogue: A BoB perspective at ICAR-CIFRI, Barrackpore	382
Fig.386	Celebration of National Dolphin Day 2022 at Balagarh, West Bengal	384
Fig.387	Celebration of National Dolphin Day 2022 at Farakka, West Bengal	384
Fig.388	Celebration of National Dolphin Day 2023 at Barrackpore and Farakka	385
Fig.389	National Seminar at Prayagraj, Uttar Pradesh	386
Fig.390	School students visiting the NMCG pavilion, 77 Foundation Day	386
Fig.391	Visit of Hon'ble Secretary, Sri Avanindra Singh (IAS), Department of Fisheries, Govt. of West Bengal	387
Fig.392	Workshop on 'Stakeholder Consultation on Fish conservation and Ranching''	388
Fig.393	Workshop on 'Stakeholder Consultation on Fish conservation and Ranching''	389
Fig.394	Workshop on 'Stakeholders consultation cum consultative workshop on Hilsa fisheries improvement for sustainable fisheries and conservation in river Ganga'	390
Fig.395	Year wise break up of the media published	391

---

## 1. INTRODUCTION

The Ganga is the most iconic river in India in terms of ecological and spiritual significance. The Ganga River rises from the Garhwal Himalaya at 6,000 meters and flows through the Sivalik Hills before draining into the lowlands in Haridwar. After passing five states in the northern plains, it finally drains into the churning seas of the Bay of Bengal via the Sunderbans Delta, the world's largest mangrove system. The river is extremely important since it supplies water for cultivation, fishing, and electricity generation via numerous hydrological projects, daily human needs, and religious pilgrimage, and supports an extensive group of villages and cities along its 2,500-kilometer-long journey. The Ganga basin, with an extent of 860,000 square kilometres scattered across 11 states, is the world's most populous river basin. It inhabits over 600 million Indians, accounting for about half of the country's population, and generates more than 40% of its GDP. The basin supplies over one-third of India's surface water, with 90% used for irrigation. Despite its iconic significance and sacred legacy, the Ganga is experiencing major ecological challenges and threats to its biodiversity and environmental sustainability.

The ICAR-Central Inland Fisheries Research Institute (CIFRI), Barrackpore, and its Regional Center in Prayagraj have been continuously monitoring and evaluating the ecology and fisheries, including fish diversity, catch, fishermen's way of life, and habitat of the Ganga River since its inception. They have also built a repository of biological and ecological data on the Ganga River system. Through the program "Fish Stock Enhancement, including Hilsa and Livelihood Improvement for Sustainable Fisheries and Conservation in the River Ganga," the National Mission for Clean Ganga (NMCG) has provided financial support to ICAR-CIFRI for the restoration and conservation of native fish species in the Ganga River. River ranching programs were conducted by releasing fingerlings of Indian major carps (IMCs) and Mahseer, produced by induced breeding. Ranching is presently being conducted across different stretches of the river, covering states like Uttar Pradesh, Jharkhand, and West Bengal. At the same time, ICAR-CIFRI has also received funding for a project titled "Hilsa Fisheries Improvement in River Ganga at Farakka" from the National Mission for Clean Ganga, with the objectives of ranching, tagging of hilsa the upstream of Farakka Barrage, and raising awareness among fisherman related to conservation of hilsa in the river.



## 1.1. MAJOR COMPONENTS

1.1.1. Enhancement of depleted fish stock through captive breeding of indigenous stock and ranching program at the selected sites in river Ganga.

1.1.2. Hilsa fisheries improvement in the middle stretch (Prayagraj to Farakka) of river Ganga through broodfish release and captive broodstock development.

1.1.3. Community participation and awareness program on fish conservation in the entire stretch of river Ganga for improving the livelihood of the poor fishers.

## 1.2. OBJECTIVES

1.2.1. To restore selected fish species (IMC and Mahseer) of river Ganga through ranching

1.2.2. To assess the stock of selected fishes (IMC and Mahseer) of river Ganga

1.2.3. To create awareness among stakeholders regarding sustainable fisheries

1.2.4 To produce seeds of selected fishes (IMC and Mahseer) of river Ganga using riverine germplasm

1.2.5 To identify the key riverine stretch/wetlands important with respect to fish conservation.

1.2.6 To increase the natural stock of hilsa in river Ganga (upstream of Farraka barrage) through ranching of wild-collected hilsa seed/juveniles

1.2.7. To increase the natural stock of hilsa in river Ganga (upstream of Farraka barrage) through artificial breeding of hilsa and growing and ranching the seeds/juveniles as well as developing captive broodstock

1.2.8. To monitor the migration of hilsa through Floy tagging and advanced techniques through tags

1.2.9. To create an awareness program among the fishermen for the conservation of depleted fish and Gangetic Dolphin all along the river bank of Ganga from Prayagraj to Farakka *via* Balia, Buxar, Patna, Bhagalpur and Rajmahal

### 1.3. Study area along river Ganga

Quarterly field campaigns were carried out from November 2020 to September 2023 for the collection of samples in different sites, covering 24 sites in states like Uttarakhand, Uttar Pradesh, Bihar, and West Bengal. The river sampling sites are tabulated below (Table 1 and Fig. 1).

Table 1. State and distance-wise distribution of sampling stations in river Ganga

<b>River Ganga</b>		
<b>State</b>	<b>Stations</b>	<b>Distance between two stations (Km)</b>
Uttarakhand	Harsil	0
	Tehri	133.09
	Haridwar	133.02
Uttar Pradesh	Bijnor	97.47
	Narora	182.58
	Farrukhabad	211.35
	Kanpur	186.88
	Prayagraj	264.87
	Mirzapur	124.58
	Chunar	58.70
	Varanasi	33.86
	Ghazipur	47.68
Bihar	Ballia	35.15
	Buxar	127.62
	Patna	151.20
West Bengal	Bhagalpur	282.89
	Farakka	202.79
	Jangipur	54.01
	Berhampore	70.07
	Balagarh	185.46
	Tribeni	26.37
	Godakhali	90.66
	Diamond Harbour	36.84
Fraserganj	73.19	



Fig. 1. Study area along the river Ganga

## 2. OBJECTIVES

### **OBJECTIVE I: TO RESTORE SELECTED FISH SPECIES (IMC AND MAHSEER) OF RIVER GANGA THROUGH RANCHING**

River ranching is an aquaculture strategy in which a fish population is kept in captivity during the first stage of its life cycle and then released in a specific ecosystem to maintain and perpetuate the population without compromising the stock characteristics of the local fish fauna. River ranching programs can improve inland water ecosystem health, prevent habitat degradation, protect aquatic species, assess ecological services, and optimize socio-economic advantages. This approach also ensures the commercialization of small-scale fisheries and increases production in the inland fisheries industry. There is, nevertheless, a need to provide a steady supply of high-quality fingerlings of the desired fish species for river ranching. ICAR-CIFRI maintained on-field broodstock development and fingerling-raising facilities. Since the year 2016, the ICAR-Central Inland Fisheries Research Institute (CIFRI) has been allocated to undertake a scientific river ranching program in the Ganga River to restore the indigenous prized fish stock under the flagship initiative of the National Mission for Clean Ganga, New Delhi. Fish ranching programs were carried out in several areas of the Ganga River as a component of the ICAR CIFRI-NMCG project to restore and conserve fish populations. As part of this, ICAR-CIFRI has undertaken a tremendous effort to implement the "National Ranching Program" from 2022–2023 across several states. ICAR-CIFRI carried out 57 different ranching activities (Table 2) over time to conserve and restore Indian Major Carps (IMC) and Mahseer in the river, releasing 64.15 lakh fingerlings (formed through induced breeding of Gangetic brooders) of IMC, Mahseer, and indigenous fish and prawn species.

During 2020–2023, Ganga fish ranching was conducted in four states: Uttarakhand, Uttar Pradesh, Bihar, Jharkhand, and West Bengal. Amongst all the states, maximum river ranching was conducted in the state of West Bengal (53%), followed by Uttar Pradesh (27.1%), Bihar (12.5%), Jharkhand (7.2%), and Uttarakhand (0.20%) (Fig. 2). Year-wise river ranching depicted in Figure 3. indicates the gradual rise in fish ranching over the years from 2020 (2.0 lakhs) to the present in 2023 (28.88 lakhs). The decrease in river ranching in the year 2020 is mainly due to the effect of COVID-19 globally.

Table 2. List of river ranching programs of Indian Major Carps (IMCs) and other indigenous fishes conducted for sustainable fisheries for the period 2020-2023

Sl No.	Date	Sites	Species	No. (lakhs)
1	04.11.2020	Barrackpore, West Bengal	IMC	0.50
2	21.11.2020	Prayagraj, Uttar Pradesh	IMC	1.50
3	26.01.2021	Barrackpore, West Bengal	IMC	0.35
4	05.03.2021	Prayagraj, Uttar Pradesh	IMC	0.15
5	08.03.2021	Prayagraj, Uttar Pradesh	IMC	0.15
6	12.03.2021	Prayagraj, Uttar Pradesh	IMC	0.20
7	16.03.2021	Prayagraj, Uttar Pradesh	IMC	0.15
8	17.03.2021	Barrackpore, West Bengal	IMC	0.20
9	18.03.2021	Prayagraj, Uttar Pradesh	IMC	0.30
10	19.04.2021	Koteshwar jheel, Uttarakhand	Mahseer	0.01
11	10.07.2021	Daspara Ghat, Barrackpore	IMC	0.50
12	10.07.2021	Prayagraj, Uttar Pradesh	IMC	0.03
13	10.07.2021	Garhwal, Uttarakhand	Mahseer	0.01
14	05.08.2021	Maharajpur, Jharkhand	IMC	1.0
15	05.08.2021	Sahibganj, Jharkhand	IMC	1.0
16	05.08.2021	Farakka, West Bengal	IMC	1.0
17	05.08.2021	Jangipur, West Bengal	IMC	1.0
18	05.08.2021	Berhampore, West Bengal	IMC	1.0
19	06.10.2021	Barrackpore, West Bengal	IMC	0.75
20	01.11.2021	Belur Math, Howrah, West Bengal	IMC	2.0
21	02.11.2021	Chandannagar, Hooghly, West Bengal	<i>Labeo bata</i> (bata), <i>Heteropneustes fossilis</i> (singhi), <i>Macrobrachium rosenbergii</i> (giant river prawn), and <i>Systemus sarana</i> (sarana)	0.60
22	15.11.2021	Prayagraj, Uttar Pradesh	IMC	0.60
23	23.11.2021	Gandhi Ghat, Barrackpore	IMC	0.20

24	17.03.2022	Prayagraj, Uttar Pradesh	IMC	0.50
25	28.03.2022	Prayagraj, Uttar Pradesh	IMC	0.20
26	14.05.2022	Gandhi Ghat, Barrackpore	IMC	2.0
27	17.05.2022	Ayodhya, Uttar Pradesh (River Saryu)**	IMC	2.0
28	25.05.2022	Farakka, West Bengal	IMC	2.0
29	26.05.2022	Nabadwip, West Bengal	IMC	2.0
30	31.05.2022	Dakshineswar, West Bengal	IMC	2.0
31	02.06.2022	Bhagalpur, Bihar	IMC	2.0
32	03.06.2022	Patna, Bihar	IMC	2.0
33	02.08.2022	Sahibganj, Jharkhand	IMC	2.0
34	19.08.2022	Varanasi, Uttar Pradesh	IMC	2.0
35	12.10.2022	Farakka, West Bengal	IMC	0.8
36	21.11.2022	Barrackpore West Bengal	IMC and <i>M. rossenbergii</i>	1.3
37	21.11.2022	Farakka, West Bengal	IMC	0.12
38	06.12.2022	Balagarh, West Bengal	IMC	1.15
39	26.02.2023	Prayagraj, Uttar Pradesh	IMC	0.10
40.	02.04.2023	Fatehpur, Uttar Pradesh	IMC	0.30
41.	05.04.2023	Mayapur, Nadia, West Bengal	IMC,	2.1
42.	11.04.2023	Mirzapur, Uttar Pradesh	IMC	2.0
43.	17.04.2023	Kanpur, Uttar Pradesh	IMC	2.0
44.	19.04.2023	Varanasi, Sant Ravi Das Ghat, Uttar Pradesh	IMC	2.12
45.	25.04.2023	Farakka, West Bengal	IMC	2.0
46.	26.04.2023	Sahibganj, Jharkhand	IMC	0.60
47.	05.05.2023	Barrackpore, West Bengal	IMC	2.0
48.	06.05.2023	Barendrapara Ghat, Bally, West Bengal	IMC	2.5
49.	09.05.2023	Balagarh, West Bengal	IMC	2.0
50.	09.05.2023	Tribeni, West Bengal	IMC	2.1



51.	23.05.2023	Bhagalpur, Bihar	IMC	2.0
52.	17.06.2023	Rishkesh, Uttarakhand	Mahseer	0.10
53.	30.06.2023	Patna, Bihar	IMC	2.0
54.	01.07.2023	Ballia, Uttar Pradesh	IMC	2.10
55.	23.08.2023	Kalna, West Bengal	IMC	1.56
56.	08.09.2023	Raibareilly, Uttar Pradesh	IMC	1.00
57.	27.09.2023	Barrackpore, West Bengal	IMC	0.30
Total ranching (lakhs)				<b>64.15</b>

Abbreviation: IMC- Indian Major Carps (*Labeo rohita*, *Labeo catla* and *Cirrhinus mrigala*)

\*\* Tributary of river Indo-Gangetic basin

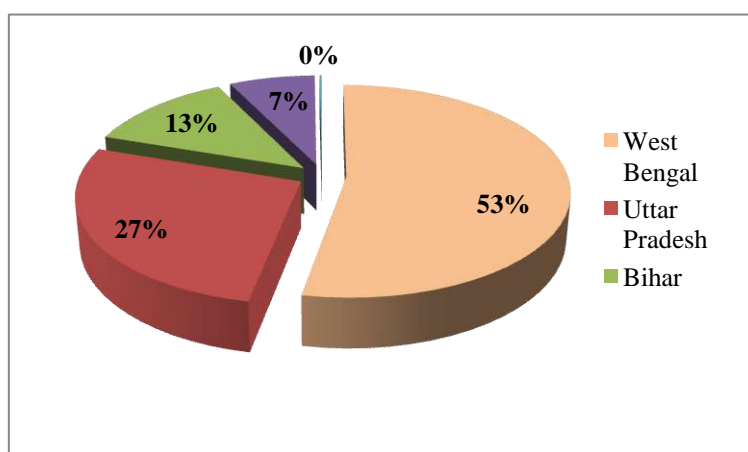


Fig. 2. State wise depiction of the percent (%) share of river ranching

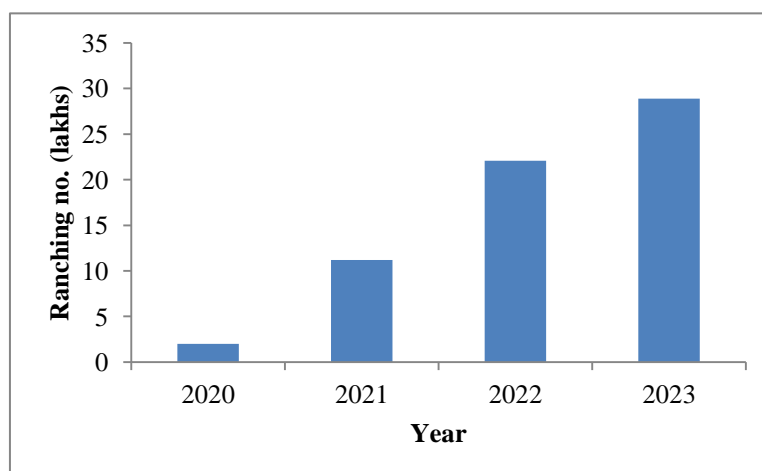


Fig. 3. Year-wise depiction of the river ranching in lakhs (2020-2023)

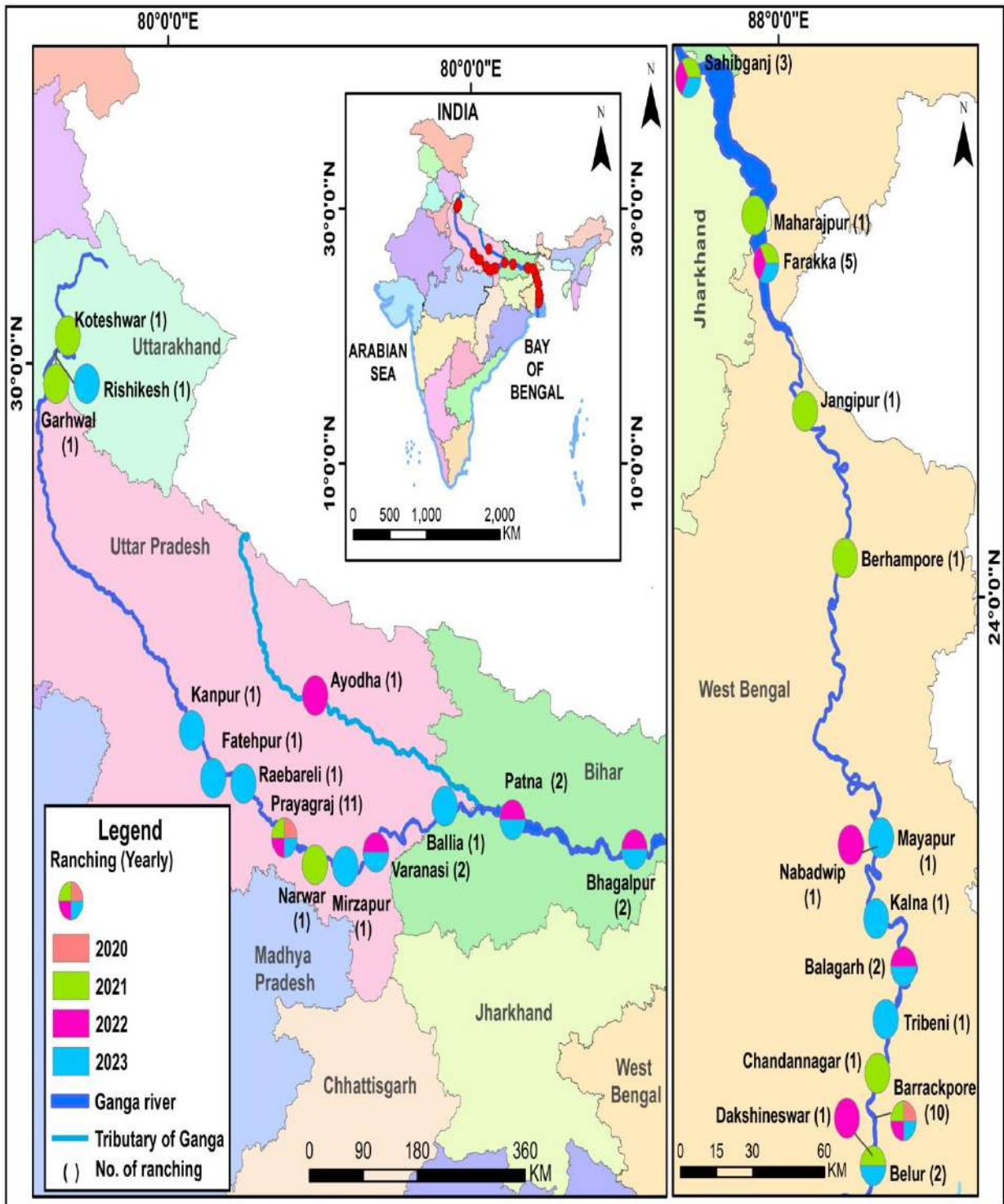


Fig. 4. Map showing the number of river ranching programs (site-wise) along the river Ganga stretch during 2020-2023



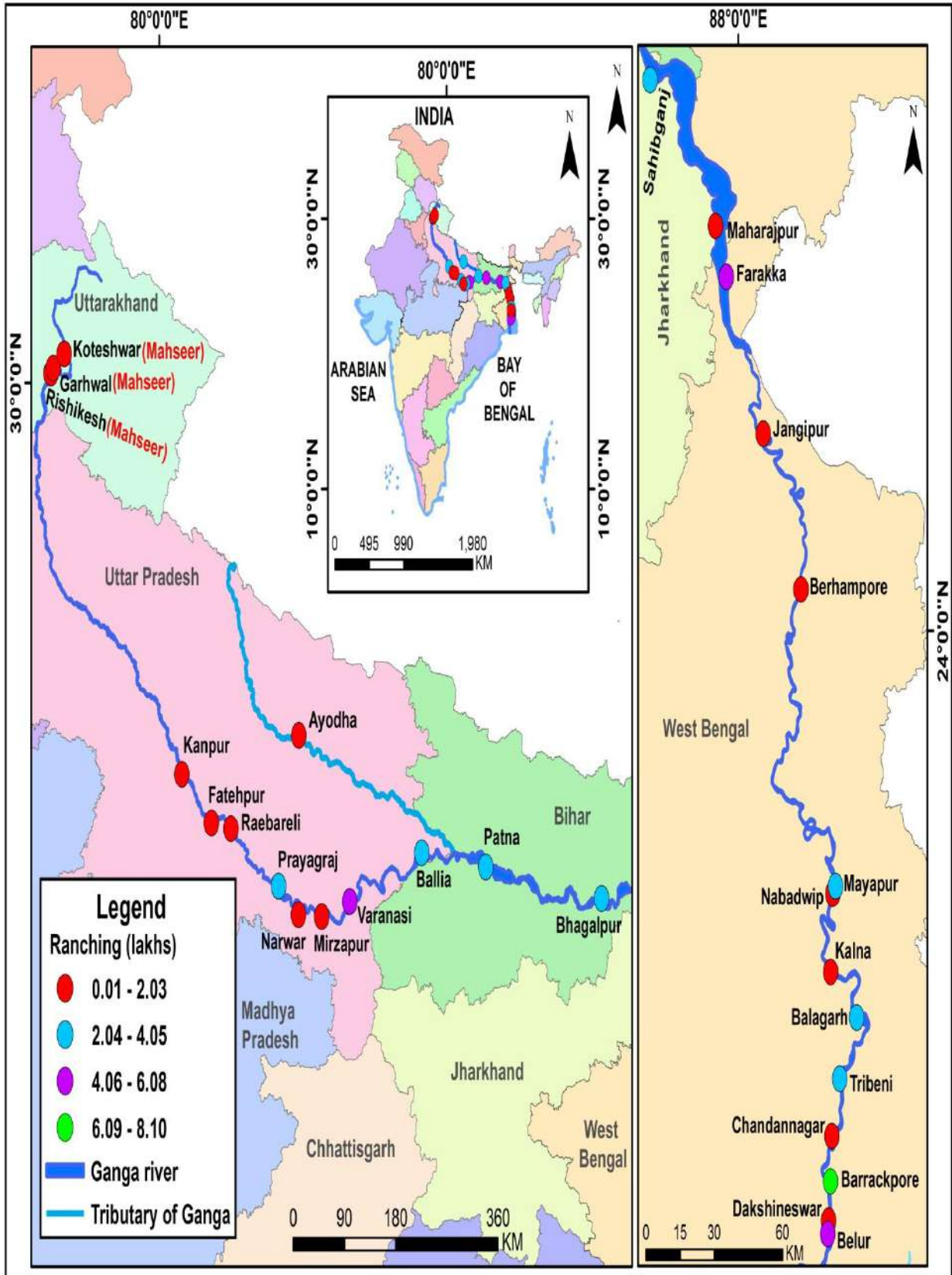


Fig. 5. Map showing the amount of river ranching program (in lakhs) along the river Ganga during the period of 2020-23 stretch during 2020-23

### 2.1. River Ranching Program at Gandhi Ghat, Barrackpore, 4 November 2020

A ranching program was organized at Gandhi Ghat, Barrackpore, on the eve of Ganga Utsav on November 4, 2020, by the ICAR-Central Inland Fisheries Research Institute, Barrackpore. 50,000 fish species were released in the river, combining fingerling and advanced fingerling of Rohu, Catla, and Mrigal.



Fig. 6. Ranching Program at Gandhi Ghat, Barrackpore, 4<sup>th</sup> November, 2020

### 2.2. River Ranching Program at Prayagraj, 21 November 2020

Fifteen thousand fingerlings of Indian Major Carp (IMC) were released into the Ganga River on World Fishery Day on November 21, 2020, organized by ICAR-CIFRI, Prayagraj.



Fig. 7. Ranching Programs at Prayagraj, 21 November 2020



### 2.3. Ranching program at Daspara ghat, Barrackpore, 26 January 2021

ICAR-CIFRI organized a ranching cum tagging program on January 26, 2021, on the occasion of the 72<sup>nd</sup> Republic Day of India, at Daspara Ghat, Barrackpore, West Bengal. As a part of the event, 35,000 fingerlings of Rohu, Catla, Mrigal, and Calbasu have been released into the Ganga. Besides ranching, 100 fish were tagged with an external floy tag to know the migration pathway; hence, management measures can be taken to conserve these natural fish genetic resources.



Fig. 8. Ranching Program at Daspara Ghat, Barrackpore on 26<sup>th</sup> January 2021



Fig. 9. Tagging of IMC on 26<sup>th</sup> January 2021

### 2.4. Ranching program at Sangam (Prayagraj), 5 March 2021

The ranching cum mass awareness program was held on March 5, 2021, at Sangam Nose (Prayagraj). About 15,000 fingerlings of Indian major carps (IMCs), including Calbasu (*Labeo calbasu*), were released into the river Ganga by the ICAR-CIFRI, Prayagraj. Mrs. Anamika Chaudhari (province convenor, Ganga Vichar Manch) was present as a chief guest on this occasion. She described and advised the people on improving the Ganga biodiversity and controlling pollution in the river Ganga.



Fig. 10. Ranching program at Sangam, Prayagraj, on 5 March, 2021

### 2.5. Ranching program at Raj Ghat (Varanasi), 8 March 2021

The ranching cum mass awareness program was held on March 8, 2021, at Raj Ghat (Varanasi), during which 15,000 IMC fingerlings were released in the Ganga River by the ICAR-CIFRI (Prayagraj). On this occasion, Ravindra Prasad, CEO of the Fisheries Department, Varanasi, was present as a chief guest, and Ex. P.S. Dr. B. K. Singh as a special guest, and both dignitaries advised the fishermen and other participants on how to maintain the biodiversity of the Ganga River and almost improve the water quality.



Fig. 11. Ranching program at Prayagraj, 8<sup>th</sup> March 2021

### 2.6. Ranching cum mass awareness program at Manda (Prayagraj), 12 March 2021

In the Ranching Cum mass awareness program held on March 12, 2021, at Narvar Chaukhatta (Manda), 20,000 IMC fingerlings were released in the Ganga River by the ICAR-CIFRI (Prayagraj). Manvendra Singh, an ex-official of FCI, and Rajesh Sharma (a member of Ganga Vichar Manch) graced the program as chief and special guests.



Fig. 12. Fish Ranching program at Prayagraj, 8<sup>th</sup> March 2021



### 2.7. Ranching program at Kada Dham (Kaushambi), 16 March 2021

The ICAR-CIFRI (Prayagraj) released fifteen thousand IMC fingerlings in the Ganga River at Kada Dham (Kaushambi) on March 16, 2021. Shri Rajesh Sharma (Ganga Vichar Manch) was a chief guest during the program. He described the importance of the Ganga River and its conservation and also advised following the fishing ban or closed fishing season.



Fig. 13. Ranching program at Kadadhaam (Kaushambi) on 16<sup>th</sup> March 2021

### 2.8. Ranching program at Daspara Ghat, Barrackpore, 17 March 2021

A total of twenty-thousand indigenous catfish fingerlings (*Mystus vittatus*) were released in the river Ganga on the occasion of the 75th Foundation Day (Platinum Jubilee) of CIFRI at Daspara Ghat, Barrackpore, on March 17, 2021, to enhance the indigenous fish stock. As a part of this program, an awareness campaign was organized to create awareness regarding sustainable fisheries among local fishers. More than 150 fishermen actively participated in this awareness program.



Fig. 14. Ranching program at Barrackpore, 17 March 2021

### 2.9. Ranching program at Ram Ghat (Prayagraj), 18 March 2021

In the Ranching Cum mass awareness program held on March 18, 2021, at Ram Ghat (Prayagraj), 30,000 IMC fingerlings were released in the Ganga River at Ramghat (Prayagraj) by the ICAR-CIFRI (Prayagraj). On this occasion, Shri Shekhar Kumar Yadav (Judge of the High Court, Prayagraj, UP) was present as Chief Guest. Shri Rajesh Sharma (Member of Ganga Vichar Manch) and Suresh Chandra (Head of Harihar Ganga Arti Samiti Prayagraj) also attended the program. They advised people not to pollute the Ganga River.



Fig. 15. Ranching program at Ramghat (Prayagraj) on 18<sup>th</sup> March 2021

**2.10. Ranching program at Koteshwar Jheel, Uttarakhand** ICAR-CIFRI, Prayagraj Regional Centre, in collaboration with State Fisheries Department Officials of Tehri, organized a fish ranching program at Koteshwar Jheel (below Tehri Dam) Uttarakhand on 19 April 2021. A total of 1000 fingerlings of Mahseer were ranched to enhance the indigenous fish stock of the Ganga River. The entire program was conducted by maintaining COVID guidelines, masks and sanitisers were distributed among the local fishermen.





Fig. 16. Mahseer ranching program at Koteswar Jheel (below Tehri Dam) Uttarakhand on 19<sup>th</sup> April 2021

### 2.11. Ranching program at Daspara Ghat, Barrackpore, 10 July 2021

A ranching-cum-tagging program was organized by ICAR-CIFRI to celebrate ‘National Fish Farmers’ Day’ under the NMCG project at Daspara Ghat, Barrackpore, on July 10, 2021. Fifty thousand fish species, including advanced Rohu, Catla, and Mrigal fingerlings, were released in the river Ganga to restore wild germplasm. Five hundred adult carp (Rohu, Catla, and Mrigal) were tagged and released to the river to identify the fundamentals of migration range during the ranching program. Dr. Basanta Kumar Das, Director of ICAR-CIFRI and Principal Investigator of ICAR-CIFRI-NMCG Project, highlighted the importance of the ranching and tagging processes and sensitized the local fishermen about the purpose of tagging.



Fig. 17. IMC ranching-cum-tagging program at Daspara Ghat, Barrackpore, 10<sup>th</sup> July 2021



### 2.12. Ranching program at Sangam Nose, Parayagraj, 10 July 2021

ICAR Prayagraj Regional Center organized the fish ranching program at Sangam Nose, Parayagraj, on National Fish Farmers's Day, July 10, 2021. Mrs. Abhilasha Gupta, 'Nandi' Mayor of Prayagraj, graced the program as chief guest, and Mr. Rajesh Sharma (Province Coordinator of Ganga Vichar Manch, Prayagraj) as special guest. Mr. K. P. Upadhyya (Wildlife Institute of India, Dehradun, Uttarakhand) participated with his team in this program. Three thousand fingerlings of Indian Major Carp (IMC) were released in the Ganga at the Sangam nose of Prayagraj. The mayor requested that the fishermen not catch the brooders and fingerlings during monsoon season and suggested that pilgrims, priests, and the public not pollute the river.



Fig. 18. River ranching program at Sangam nose, Parayagraj, on 10<sup>th</sup> July 2021

### 2.13. Ranching program at Garhwal, Uttarakhand, on July 10, 2021

On the occasion of 'National Fish Farmers' Day,' a river ranching program of mahseer fish was conducted by the ICAR-CIFRI and NMCG teams in association with the Department of Fisheries, Tehri, at Garhwal, Uttarakhand, on July 10, 2021. One thousand fingerlings of Mahseer were ranched through this program.



Fig. 19. Mahseer ranching at Garhwal, Uttarakhand on 10<sup>th</sup> July 2021

#### 2.14. Ranching program at Maharajpur, Sahebganj, Farakka, Jangipur, and Berhampore, August 5, 2021

ICAR-Central Inland Fisheries Research Institute, Barrackpore, organized a multi-locational river ranching program under the NMCG project to celebrate ‘Azadi Ka Amrut Mahotsav’ at five different places, covering Jharkhand and West Bengal states, on August 5, 2021, for the holistic fisheries development of the river Ganga. Five lakhs (one lakh in each place) of wild fish germplasm from IMC fingerlings were ranched through this ranching program.



Fig. 20a. River Ranching Program at Maharajpur, Jharkhand



Fig. 20b. River Ranching Program at Sahibganj, Jharkhand





Fig. 20c. River Ranching Program at Farakka, West Bengal



Fig. 20d. River Ranching Program at Behrampore, West Bengal



Fig. 20e. River Ranching Program at Jangipur, West Bengal  
Fig. 20(a-e). River Ranching Program at Jharkhand and West Bengal

### 2.15. Ranching program at Gandhi Ghat, Barrackpore, 6 October 2021

ICAR-Central Inland Fisheries Research Institute, Barrackpore, celebrates '75 Azadi Ka Amrut Mahotsav'. To commemorate this momentous milestone, ICAR-CIFRI organized a ranching program under the NMCG project at Gandhi Ghat, Barrackpore, West Bengal, on October 6, 2021, for the holistic fisheries development of the river Ganga. The event started with a blissful Ganga Arti'. It was graced by Dr Trilochan Mohapatra, Honourable Secretary, Department of Agricultural Research and Education and Director General, ICAR, and Dr Joykrushna Jena, Honourable Deputy Director General (Fisheries Science), ICAR. A total of seventy-five thousand fingerlings of IMCs were ranched through this ranching program. In addition, 50 Catla fish were tagged and released in the river for migration study and to take up appropriate conservation measures.





Fig. 21. Ranching program at Gandhi Ghat, Barrackpore, West Bengal on 6<sup>th</sup> October 2021



Fig. 22. IMC tagging at Gandhi Ghat, Barrackpore, West Bengal on 6<sup>th</sup> October 2021



Fig. 23. 'Ganga Arti' at Gandhi Ghat, Barrackpore, West Bengal on 6<sup>th</sup> October 2021

### **2.16. River Ranching Program at Barendrapara Ghat, Belur Math, Howrah, 1 November 2021**

On the 'Ganga Utsav' occasion, fish river ranching was conducted at Barendrapara Ghat, Belur Math, Howrah, on November 1, 2021. Two lakhs of artificially bred wild IMC germplasm from the Ganga River (Rohu, Catla, and Mrigal) seeds were released into the river. The program was graced by the holy presence of Srimat Swami Atmapriyananda Ji Maharaj, Vice-Chancellor of Ramakrishna Mission Vivekananda Educational and Research Institute, Dr. Basanta Kumar Das, Director, ICAR-CIFRI, Principal Investigator of the NMCG project, several local dignitaries, and cooperative society personnel.

### **2.17. River Ranching Program at Chandannagar, Hooghly, West Bengal, November 2021**

Forty thousand fish, comprising *Labeo bata* (bata), *Heteropneustes fossilis* (stinging catfish), *Macrobrachium rosenbergii* (giant river prawn), and *Systemus sarana* (sarana), were released to the Ganga on November 2, 2021, on waterways by a vessel.

### **2.18. Ranching program at Sangam Nose, Prayagraj, Uttar Pradesh, 15 November 2021**

At the confluence of the holy Ganga and Yamuna, a river ranching program was conducted at Sangam Nose (Prayagraj) by ICAR-CIFRI, Prayagraj Center, on November 15, 2021. Thirty thousand advanced IMC fingerlings were released in the Ganga River by the ICAR-CIFRI (Prayagraj). Dr. Joykrushna Jena, Hon'ble Deputy Director General (DDG, Fisheries Science) of ICAR, New Delhi, was the Chief Guest on the occasion.

### **2.19. Ranching program at Gandhi Ghat, Barrackpore, 23 November 2021**

To enlighten on the occasion of '*Ganga Mashaal Yatra*,' the ICAR-CIFRI team organized a river ranching program at Gandhi Ghat, Barrackpore, on November 23, 2021. 20,000 IMCs (*Labeo rohita*, *Labeo catla*, *Cirrhinus mrigala*, and *Labeo calbasu*) were ranching in the Ganga River to enhance fish stock (Fig. 3).





Fig. 24. Ranching at different sites across river Ganga; **A-** Belur Math, Howrah, 1<sup>st</sup> November 2021, **B-** Chandannagar, Hooghly, West Bengal, 2<sup>nd</sup> November 2021, **C-** Sangam Nose, Prayagraj, Uttar Pradesh, 15<sup>th</sup> November 2021, **D-** Gandhi Ghat, Barrackpore, 23<sup>rd</sup> November 2021

### 2.20. Ranching program at Arail Ghat, Prayagraj, 17 March 2022

On the occasion of the 76<sup>th</sup> foundation day of ICAR-CIFRI (17 March 2022), a ranching cum mass awareness program was organized at Arail Ghat (Prayagraj). Fifty thousand fingerlings of Indian Major Carp (IMC), including Catla (*Labeo catla*), Rohu (*Labeo rohita*), and Nain (*Cirrhinus mrigala*), were released into the river Ganga under the NMCG program. Dr. Sunanda Chaturvedi (Principal, H.N.B.P.G. College, Naini, Prayagraj) was the chief guest on this occasion. While addressing the function, she explained the importance of the Ganga and called to keep it clean. Dr Awadesh Kumar Jha (Professor) spoke about the significance of Ganga for human civilization. Convenor Ganga Vichar Manch and NMCG, Mr Rajesh Sharma, administered the oath to students and gathered the audience during the program.

**2.21. Ranching program at Sangam, Prayagraj, 28 March 2022**

A ranching program was held on March 28, 2022, at Sangam, Prayagraj. The ICAR-CIFRI (Prayagraj), under the NMCG program, released ten thousand IMC fingerlings in the Ganga River at Sangam. Mahanth Balbir Giri ji Maharaj, Head of the Baghambari Gaddi Math, was the chief guest of this program. While addressing the function, he explained the importance of the Ganga for human civilization and culture and called for keeping it clean. Mr. Rajesh Sharma, Convenor, Ganga Vichar Manch, and NMCG briefed him about the importance of the program.

**2.22. Ranching program at Gandhi Ghat, Barrackpore, West Bengal, 23 November 2021**

‘National Ranching Program-2022’ was initiated from Barrackpore, West Bengal, with the gracious presence of Honourable Director General NMCG & PD, NRCD, Mr. Shri G Asok Kumar, IAS, and Dr. B. K. Das, Director, ICAR-CIFRI. A total of two lakh artificially bred wild fish germplasm of IMC seeds (Rohu, Catla, and Mrigal) were released into the river on May 14, 2022, at Gandhi Ghat, Barrackpore.

**2.23. Ranching program at Guptar Ghat, Ayodhya, Uttar Pradesh, 17 May 2022**

Two lakh IMC were released into the Saryu River, Ayodhya, Uttar Pradesh, in continuation of the event on May 17, 2022, to conserve and restore these species in the river. The event was organized by ICAR-CIFRI and CIFRI Prayagraj Regional Center in the august presence of Dr. B. K. Das, Director, ICAR-CIFRI, Shri Ved Prakash Gupta, Honourable MLA, Ayodhya, as the chief guest on occasion, and Shri Nitish Kumar, DM, Ayodhya, as the guest of honour. Twenty-five cast nets were distributed to the active fishermen of the locality to improve their livelihood by the guests of the event (Fig. 4). It is foreseen that the fish released at Ayodhya will travel through the tributary, i.e., the river Ghaghara, and ultimately meet the river Ganga at its confluence near the town of Chapra in the state of Bihar.





Fig. 25. Ranching at different sites accros river Ganga; **E**- Arail Ghat, Prayagraj, 17 March 2022, **F**- Sangam, Prayagraj, 28 March 2022, **G**- Gandhi Ghat, Barrackpore, West Bengal, 23 November 2021, **H**- Guptar Ghat, Ayodhya, Uttar Pradesh, 17 May 2021

#### 2.24. Ranching program at Gandhi Ghat, Farakka, West Bengal, 25 May 2022

As a part of the 'National Ranching Program 2022', an awareness program was organized by ICAR-CIFRI on May 25, 2022, at Taltala Ghat, Farakka, West Bengal. The program was graced by several government officials and dignitaries, like Amalendu Barman, ADF, Junaid Ahmed, BDO, and Naresh Talwar, SP. Dr. Basanta Kumar Das, Director of CIFRI and Principal Investigator of the project, sensitized local fishermen and highlighted the importance of conserving the Indigenous fish population, hilsa, and dolphins. A total of 236 local people, including fishermen, were sensitized in this program.

**2.25. Ranching program at Ranir Ghat, Nabadwip, West Bengal, on 26 May 2022**

An awareness program was organized by ICAR-CIFRI on May 26, 2022, at Ranir Ghat, Nabadwip, West Bengal, as a part of the 'National Ranching Program 2022'. Dr. B. K. Das, Director, ICAR-CIFRI, District Fishery Officer of Nadia District, Mr. Ramesh Chandra Biswas, and Mr. Dhiren Murmu attended the program with other eminent guests. A total of 43 local people were sensitized during the program.

**2.26. Ranching program at Dakshineswar, West Bengal, 31 May 2021**

In continuation of the event, a consecutive awareness program was organized by ICAR-CIFRI at Dakshineswar on May 31, 2022, where more than 22 local fishermen were sensitized. Senior Consultant Mr. Brijesh Sikka and Dr. Sandeep Behera, Consultant, NMCG, graced the event. The dignitaries highlighted the significance of riverine resources and fish diversity in the Ganga and created awareness of hilsa and dolphin conservation among the fishers. They were also sensitized about non-conventional fishing methods such as poisoning and zero-mesh nets.

**2.27. Ranching program at Sultanganj, Bhagalpur, Bihar, 2 June 2022**

A total of two lakhs artificially bred wild fish germplasm of IMC seeds (Rohu, Catla, and Mrigal) were released into the river Ganga to celebrate 'National Ranching Program-2022' at Bhagalpur, Bihar, on June 2, 2022 (Fig. 5). Mr Subrat Kumar Sen, DM, Bhagalpur, was the chief guest on occasion. Mr Manoj Kumar Murmu, BDO, Sultanganj, Dr. Md. Zeaul Hoda, representative of Bihar Agriculture University, and Mr. Krishna Kanhaiya, DFO, Dept. of Fisheries, graced the occasion as the guest of honour. Dr. B. K. Das, Director, ICAR-CIFRI, sensitized the local fishermen towards the importance of ranching as a conservation strategy for restoring indigenous fish stock in the river Ganga.



Fig. 26. Ranching at different sites accros river Ganga; **I-** Gandhi Ghat, Farakka, West Bengal, 25 May 2022, **J-** Ranir Ghat, Nabadwip, West Bengal on 26 May 2022, **K-** Dakshineswar, West Bengal, 31 May 2021, **L-** Sultanganj, Bhagalpur, Bihar, 2 June 2022

### 2.28. Ranching program at Patna, Bihar, 3 June 2022

Two lakh IMCs were released into the Ganga River at Patna, Bihar, in continuation of the event on June 3, 2022, to conserve and restore native IMCs. ICAR-CIFRI organized the event in the dignified presence of Shri Tarkishore Prasad, Hon'ble Dy. Chief Minister of Bihar, as chief guest. Mr. N. Sravan Kumar, Secretary, Animal Husbandry Department, Govt. of Bihar; Sri Nishat Ahmad, Director, Bihar Fisheries Services; and Dr. Rameshwar Singh, Hon'ble Vice-Chancellor, Bihar Animal Sciences University, were the guests of honour. Dr. B. K. Das, Director, ICAR-CIFRI, sensitized the local fishermen towards conserving indigenous fish stock through the river ranching program.

**2.29. Ranching program at Mukteshwar Ghat, Sahibganj, 2 August 2022**

To celebrate 75 Azadi Ka Amrit Mahotsav, the ICAR-Central Inland Fisheries Research Institute released 2 lakh fingerlings of IMC (*Labeo rohita*, *Labeo catla*, and *Cirrhinus mrigala*) through the river ranching program at Mukteshwar Ghat, Sahibganj, on August 2, 2022. The District Magistrate, Shri Ramniwas Yadav (IAS), Sahibganj, the District Fisheries Officer, and other officials graced the program.

**2.30. Ranching program at Assi Ghat, Varanasi, Uttar Pradesh, 19 August 2022**

On Holy Janmashtami, a river ranching program was organized at Assi Ghat, Varanasi, Uttar Pradesh, by the ICAR-CIFRI team under the NMCG project on August 19, 2022. About 2 lakh IMC fingerlings were released in the Ganga River. The Hon'ble Union Minister of Fisheries, Animal Husbandry, and Dairy Shri graced the event. Parshottam Rupala, Dr. J. K. Jena (DDG, Fy. Sc), ICAR, Dr. Sandeep Kumar Behera (Consultant Biodiversity, NMCG), Mr. Darshan Nishad, Mr. Sunil Bhai Ojha (social activist), and Shri Anil Kumar (Director of Fisheries, Department of Fisheries, Uttar Pradesh).

**2.31. Ranching program at Assi Ghat, Varanasi, Uttar Pradesh, 20 October 2022**

Another river ranching program was held at Assi Ghat, Varanasi, Uttar Pradesh, by ICAR-CIFRI under the NMCG project on October 20, 2022. Five thousand IMC fingerlings were released into the Ganga River (Fig. 6). The event was graced by Sri G. Ashok Kumar, D.G., NMCG, who released the advance fingerling into the Ganga River, which a Ganga Arti and Swachchhata Campaign followed. The program was attended by Dr Sandeep Behera (Consultant, NMCG), officials from State NMCG-UP, the Forest Department of Uttar Pradesh, the Ganga Task Force, Ganga Vichar Manch, staff of ICAR-CIFRI, Prayagraj, and local people living on the banks of the Ganga River.





Fig. 27. Ranching at different sites accros river Ganga; **M**- Patna, Bihar, 3 June 2022, **N**- Mukteshwar Ghat, Sahibganj, 2 August 2022, **L**- Assi Ghat, Varanasi, 19 August 2022, **O**- Assi Ghat, Varanasi, 20 October 2022

### 2.32. Ranching program at Taltala Ghat, Farakka, West Bengal, 22 October 2022

A river ranching program was conducted at Taltala Ghat, Farakka, West Bengal, by ICAR-CIFRI under the NMCG project on October 22, 2022. A total of 0.8 lakhs of artificially bred wild germplasm of Indian Major Carps fingerlings were released in the Ganga River under NTPC CSR in association with the Namami Gange Program (Fig. 7). The event was graced by several dignified persons like Mr. R. D. Deshpandey (GM Farakka barrage), Mr. Abheejet Kumar (DGM, EGN, NTPC), Mr. Sandeep Kumar, Supt. Eng (Farakka barrage), Mr. Deepak Nayak (in charge, KVK, Malda), Dr. B. K. Das (PI, CIFRI-NMCG Project), and other scientific staff of the CIFRI-NMCG team.



Fig. 28. Ranching program at Taltala Ghat, Farakka, West Bengal 22 October 2022

### 2.33. Ranching program at Barrackpore, West Bengal

ICAR - Central Inland Fisheries Research Institute celebrated World Fisheries Day on 21 November 2022 at Daspara Ghat, Barrackpore, with a river ranching Program of Indian Major Carps and freshwater prawns (*M. rosenbergii*). The Program was graced by his holiness Shri. Swami Shivapurnanada Maharaj, Asstt. Administrative head, IRDM F/C, and Vice Chairman SSKVK, Ramakrishna Mission Vivekananda Educational and Research Institute, Prof. Ashis Kumar Panigrahi, Pro-Vice-Chancellor, University of Burdwan and several other Subject Matter Specialists (SMSs) from various Krishi Vigyan Kendra in West Bengal.

### 2.34. Ranching program at Balagarh, West Bengal

In continuation of this, a ranching cum awareness program was organized on December 6, 2022, at Balagarh Ferry Ghat District-Hooghly in the presence of Dr Basanta Kumar Das, Director CIFRI, and the PI NMCG project. As a token of respect for the women fishermen of the Ganges, the ranching was carried out by 32 active fishermen during the event.



Fig. 29. Ranching program at Barrackpore, West Bengal, 21 November 2022



Fig. 30. Ranching program at Balagarh, West Bengal, 6 December 2022



### 2.35. Ranching program at Prayagraj, Uttar Pradesh

Ten thousand (10,000) fish fingerlings were released from Ram Ghat, Sangam, and Prayagraj by the ICAR-Central Inland Fisheries Research Institute on February 26, 2023, to conserve and restore fish in the Ganga. Advance-size fingerlings of Indian Major Carp, viz. Catla, Rohu, and Mrigal fish were ranched by Dr. Dilip Kumar, Advisor (FAO), Dr. Sandeep Behera, Senior Consultant Biodiversity, NMCG, New Delhi, and Dr. B.K. Das (Director, CIFRI).



Fig. 31. Ranching program at Ram Ghat, Sangam, Uttar Pradesh 26<sup>th</sup> February 2023

### 2.36. Ranching program at Fatehpur, Uttar Pradesh

To conserve and restore fish in the Ganga, 0.30 lakh fish fingerlings were released from Bhitora Ghat, Fatehpur, on April 2, 2023. Fish fingerlings of Indian Major Carp, viz. Catla, Rohu, and Mrigal fish were ranched in the presence of Mr G. C. Yadav, Assistant Director Fisheries, Govt. of Uttar Pradesh, and Mr Rajesh Sharma, Co-coordinator Ganga Vichar Manch.

### 2.37. Ranching program at Nabadwip, West Bengal

A river ranching program was conducted at the Swarupganj Ghat of Nabadwip beside the holy Mayapur ISKCON temple on April 5, 2023. On this occasion, 2.10 lakhs of IMC fingerlings (>10 g) were released in the Ganga River under the presence of Dr. Sandeep Behera, Senior Consultant, NMCG; Mr. Srinivas Patil, ADM (Development); Nadia; Mr. Pradip Baurin (DFO, Nadia); and Mr. Surojit Bag, Assistant Director of Fisheries, Nadia, West Bengal.



**2.38. Ranching program at Mirzapur, Uttar Pradesh**

A total of 0.20 lakh advance-sized fingerlings of Indian Major Carp, viz. Catla, Rohu, and Mrigal were ranched in Narghat at Mirzapur, Uttar Pradesh, on April 11, 2023, in the presence of Mr Abhishek Verma, Fisheries Officer, Govt. of Uttar Pradesh, and Mr Rajesh Sharma, Co-Coordinator Ganga VicharManch.

**2.39. Ranching program at Kanpur, Uttar Pradesh**

A total of 0.50 lakhs of advance-size fingerlings of Indian Major Carp, viz. Catla, Rohu, and Mrigal fish were ranched in Atal Ghat at Kanpur, Uttar Pradesh, on April 17, 2023, under the gracious presence of Sri G. Ashok Kumar, Director General, National Mission for Clean Ganga (NMCG), and other eminent personalities like Dr Vijay Lakshmi Saxena, President, ISCA, Dr. G. P. Dixit, Director, ICAR-IIPR, Kanpur, Dr. U. K. Sarkar, Director, ICAR-NBFGR, Dr. Nurul Haq, Deputy Director, Dept. Fisheries, Uttar Pradesh, Subedar Hirugade Vishwanath of Ganga Task Force, and others.

**2.40. Ranching program at Varanasi, Uttar Pradesh**

Two lakh twelve thousand (2.12 lakhs) of advance fingerlings of Indian Major Carp (IMC) fish were ranched under the National River Ranching Program in the Ganga River at Sant Ravidas Ghat, Varanasi, on April 19, 2023. Dr. B. P. Mohanty, Assistant Director General (Inland Fisheries), was a special guest on the occasion along with other dignitaries, namely Shri Sanjeev Kumar, District Forest Officer (DFO), Shri Anil Kumar, Deputy Director, Department of Fisheries, Uttar Pradesh, and Lt. Colonel Sunil Guhani of the Ganga Task Force.

**2.41. Ranching program at Farakka, West Bengal**

As a part of the program, 2 lakh (two lakh) advance fingerlings of Rohu, Catla, and Mrigal were released on April 25, 2023, at Gandhi Ghat Farakka, Murshidabad, West Bengal. The event was graced by Shri Satis S. (GM, NTPC Farakka), Shri R.D. Deshpande (GM, Farakka Barrage Authority), Shri P.K. Saha (AGM, NTPC Farakka), Shri Jiju Jasper J. (I/C Divisional Forest Officer, Malda), Shri Sanjay Kumar Mishra (District Fisheries Officer, Murshidabad, Department of Fisheries, Govt. of West Bengal), Dr. Deepak Nayak (Incharge KVK, Malda), and others.

**2.42. Ranching program at Sahibganj, Jharkhand**

On April 26, 2023, 0.60 lakhs of advanced fish fingerlings of IMC were released at Ojha Toli, Purani Sahibganj Ghat, Sahibganj, Jharkhand, under the gracious presence of Shri Shantanu Thakur (Hon'ble Union Minister of State for Ports, Shipping, and Waterways), Shri Ramnivas Yadav, IAS (Deputy Commissioner, Sahibganj), and Shri Manish Tiwari (IFS), Divisional Forest Officer, Sahibganj, Jharkhand.

**2.43. Ranching program at Barrackpore, West Bengal**

On the occasion of Holy Buddha Purnima, river ranching was performed by CIFRI under the Namami Gange program at Seoraphully Ghat, Barrackpore, West Bengal, on May 5, 2023. A total of 2.0 lakhs of advanced fingerlings of Indian Major Carps were released by Dr. B. K. Das, Director, ICAR-CIFRI, Dr. Harcharan Singh (Consultant NMCG), and other CIFRI officials, including local fishermen. In addition, 75 fish (average . size 500 g) were tagged to understand the migratory patterns.

**2.44. Ranching program at Belur, West Bengal**

A ranching program was conducted at Belur (Barendrapara Ghat) in Howrah district adjacent to the holy Belur Math on May 6, 2023. During the event, 2.5 lakhs of advanced fingerlings of Indian Major Carps (>150 mm) were released in the Ganga River under the gracious presence of Swami Rashbehari Maharaj Ji (Belur Math, Ramakrishna Mission, and Ramakrishna Math). He highlighted the importance of Mother Ganges in our ancient Puranas and urged the fishermen to avoid indiscriminate fishing practices. Dr. B. K. Das addressed the local fishermen regarding the Namami Gange project and explained the importance of ranching.

#### **2.45. Ranching program at Balagarh and Tribeni, West Bengal**

A consecutive river ranching was performed by ICAR-CIFRI at Balagarh and Tribeni, Hooghly district of West Bengal, on May 9, 2023. A total of 4.10 lakhs of advanced fingerlings of Indian Major Carps were ranched (Balagarh: 2.0 lakhs and Tribeni: 2.10 lakhs) by Dr B.K. Das, Director, CIFRI, during the program. Active participation by fisherwomen and fishermen was recorded during the event.

#### **2.46. Ranching program at Bhagalpur, Bihar**

As a part of 'National Ranching Program 2023', ICAR-CIFRI, Barrackpore conducted a river ranching program at Sultanganj Ghat at Bhagalpur district, Bihar, under the Namami Gange program on May 23, 2023, outside of the eco-sensitive zone of the famous Vikramshila Dolphin Sanctuary, in the presence of staff from the Department of Fisheries, Govt. of Bihar, scientists from CIFRI, local fishermen, the local Panchayat head, press, and media personnel. A total of 2.0 lakh advanced fingerlings of Indian Major Carps (catla, rohu, and mrigal) were ranched in the Ganga River during the event.

#### **2.47. Ranching program at Rishikesh, Uttarakhand**

Ten thousand Mahseer (*Tor putitora*) fingerlings were released into the Ganga river at Devprayag, Uttarakhand, by ICAR-CIFRI on June 17, 2023, in the presence of Shradhey Acharya Bal Krishna Ji, Vice Chancellor, Patanjali University, and Ayurvedacharya, Patanjali Yogpeeth Haridwar. Dr. B.K. Das, Director, ICAR-CIFRI, and Dr Sandeep Behera, Senior Consultant NMCG, highlighted the importance of Mahseer in the Himalayan ecology and initiatives taken by CIFRI to restore them. Prof. (Dr.) Prakash Nautiyal from Hemvati Nandan Bahuguna University also addressed the local people and urged them to save the Ganga River.

#### **2.48. Ranching program at Patna, Bihar**

A ranching program was conducted at Patna (Raja Ghat), Bihar, on June 30, 2023. During the event, 2.0 lakhs of advanced fingerlings of Indian Major Carps (>450 g) were released in the river Ganga under the gracious presence of Dr. Rameshwar Singh, Hon'ble Vice Chancellor of Bihar Animal Sciences University (BASU), Patna, Bihar. Shri N.Jawahar, Principal Chief Conservator of Forest, Patna, Dr. Kamal Sharma (Principal Scientist), ICAR-RCER Patna, and many local fishermen attended the event. Dr. B.K. Das, Director, ICAR-CIFRI, highlighted the importance of ranching and distributed fishing nets among the local communities.

**2.49. Ranching program at Ballia, Uttar Pradesh**

ICAR-CIFRI released 2.10 lakhs of advanced fingerlings (>450 g) of Rohu, Catla, and Mrigal in the Ganga River at Ballia (Kotwa Narayanpur), Uttar Pradesh, under the 'Namami Gange' program on July 1, 2023. Shri Virendra Singh Mast, Hon'ble Member of Parliament from Ballia, and local state government officials conducted the river ranching. Dr. B.K. Das, Director of ICAR-CIFRI, highlighted the importance of Gangetic fish fauna in the river Ganga and ICAR-CIFRI's initiatives to restore them. Shri Virendra Singh Mast praised the efforts of ICAR-CIFRI under Namami and insisted on performing more ranching in the river stretch.

**2.50. Ranching program at Kalna, West Bengal**

One lakh fifty-six thousand (1.56 lakh) fingerlings of Indian Major Carps were released into the Ganga river at Kalna (East Burdwan District), West Bengal, by ICAR-CIFRI on August 23, 2023, by Dr. B.K. Das, Director CIFRI, and the NMCG team. Dr. Das highlighted the importance of IMC in safeguarding the geological fish biodiversity and urged them to save the River Ganga.

**2.51. Ranching program at Dalmau (Raebareli), Uttar Pradesh**

One lakh (1.0 lakh) fingerlings of Indian Major Carps were released into the Ganga River by the ICAR-Central Inland Fisheries Research Institute on September 8, 2023, at Dalmau, Raebareli, U.P. The program was organized on the occasion of the 'National River Ranching Program', and advance-size fingerlings of Catla, Rohu, and Mrigal fish were ranching in the presence of Srimati Nirmala Paswan, Hon'ble Member of Legislative Council, U.P., Dr. U. K. Sarkar, Director, ICAR-NBFGR, Lucknow, and the CIFRI-NMCG team from Prayagraj Regional Centre.

**2.52. Ranching program at Barrackpore, West Bengal**

As a part of the National Ranching Program 2023 under the Namami Gange program, river ranching was conducted on September 27, 2023, at Daspara Ghat, Barrackpore, West Bengal, on the occasion of the concluding workshop under the NMCG project on "Stakeholders consultation and consultative workshop on Hilsa fisheries improvement for sustainable fisheries and conservation in the river Ganga." During the event, 30 thousand advanced fingerlings of Indian Major Carps (catla, rohu, and mrigal) were ranching in the Ganga.





Fig. 9. Ranching program at Fatehpur, Uttar Pradesh 2 April, 2023



Fig. 10. Ranching program at Nabadwip, West Bengal 5 April, 2023



Fig. 32. Ranching program at Mirzapur, Uttar Pradesh 11 April, 2023



Fig. 33. Ranching program at Kanpur, Uttar Pradesh 17 April, 2023



Fig. 34. Ranching program at Varanasi, Uttar Pradesh 19 April, 2023



Fig. 35. Ranching program at Farakka, West Bengal 25 April, 2023





Fig. 36. Ranching program at Sahibganj, Jharkhand, 26 April, 2023



Fig. 37. Ranching program at Barrackpore, West Bengal, 5 May, 2023



Fig. 38. Ranching program at Belur, West Bengal, 6 May, 2023



Fig. 39. Ranching program at Balagarh, West Bengal, 9 May, 2023



Fig. 40. Ranching program at Tribeni, West Bengal, 9 May, 2023



Fig. 41. Ranching program at Bhagalpur, West Bengal, 23 May, 2023





Fig. 42. Ranching program at Rishikesh, Uttarakhand, 17 June, 2023



Fig. 43. Ranching program at Patna, Bihar 30 June, 2023



Fig. 44. Ranching program at Ballia, Uttar Pradesh, 1 July, 2023



Fig. 45. Ranching program at Kalna, West Bengal 23 August, 2023



Fig. 46. Ranching program at Raibareilly, Uttar Pradesh 8 September, 2023



Fig. 47. Ranching program at Barrackpore 27 September, 2023

### 3. Impact of river ranching

- The chronological landing of Indian Major Carps (IMC) at a few sites, viz., Prayagraj, Varanasi, Buxar, and Patna, is presented in Table 3. ICAR-CIFRI has assessed the impact of river ranching for the years 2020–23. The landing of Rohu, Catla, and Mrigal during 2018–2022 has shown an increasing trend in Ganga. However, there was a lesser catch in 2021 due to the lockdown due to the COVID-19 pandemic. The total annual Indian Major Carp (IMC) landing from the Prayagraj landing site of the river Ganga from November 2020 to October 2021 has been estimated at 11.38 tons. During the period 2021–2022, the IMC at Sadiyapur, Prayagraj, Uttar Pradesh, was estimated to be 11.76 tons. The overall highest percentage was observed for the species *mrigala*, 30.84% (3.62 tonnes), followed by *L. catla*, 29.56% (3.47 tonnes), *L. rohita*, 25.40% (2.98 tonnes), and *L. calbasu*, 14.19% (1.66 tonnes). The period 2022–2023 marked a total production of 14.59 metric tons of IMC. Species-wise analysis of IMC revealed that *L. catla* 40.12% (5.84 metric tons) contributed the most, followed by *L. rohita* (32.18%), *C. mrigala* (17.71%), and *L. calbasu* (9.99%), respectively. The overall highest percent of IMCs landing was contributed by *C. mrigala* (48.00%), followed by *L. rohita* (22.00%), *L. catla* (28.28%), and *L. calbasu* (11.00%). Time series data extracted from ICAR-CIFRI records show that the landing of IMC at Prayagraj increased by 24.70% compared to 1959 (11.70 tonnes).
- A fish landing of 42.84 tons was recorded in Varanasi in 2023. The miscellaneous group of fish shared 48% of the total landing, while catfish, exotic fish, and IMC shared 24%, 18%, and 10%, respectively. *Mrigala* (36%) was observed to be the most dominant species in the landing among IMC, followed by *L. rohita* (30%), *L. catla* (20%), and *L. calbasu* (14%). Previous records of IMC landing from Varanasi from 1959–60 (2.90 metric tons) compared with the present landings (4.09 metric tons) showed an increase trend of 41.03%. However, data from 1968 to 1969 was not reported by ICAR-CIFRI in earlier records.
- The comparison to the previous landing records of IMC from the Buxar site of the Ganga River indicated a gradual rise in landings from 2018–2019. No landing records were found at the Buxar site after 1968–69. The landing, which was 1.18 tons during 2018–19, rose to the present landing of 1.84 tons. Between December 2020 and November 2021, Patna, Bihar, contributed 0.38 tonnes of IMC. Among the major carp, the percentage share of *mrigala* was recorded to be highest (0.156 t; 2.89%), followed by *L. rohita* (0.149 t; 2.74%) and *L. catla* (0.08 tonnes; 1.49%). Similarly, the share of Indian Major Carp for 2021-2022 was recorded to be 3.06 tonnes. Among the major carps, the

percentage share of *L. catla* was recorded to be highest (1.95 metric tons; 63.89%) throughout the year, followed by *L. rohita* (0.848 metric tons; 27.74%), *L. calbasu* (0.15 metric tons; 4.92%), and *C. mrigala* (0.105 metric tons; 3.44%). A sharp increase in production was noticed compared to the previous year's landing records in 2021 (5.42 metric tons). Moreover, the rise in production of IMC from the previous year was also recorded, and the present year marked a landing of 0.49 tons at the Patna site of the Ganga. A gradual decline in IMC's landing was noticed from 1989 onwards to 2016. Compared with the previous landing of IMC at Patna, a decrease of 74% was recorded when compared to 1959 (12.70 metric tons). However, a rise in the IMC trend was noticed at Patna after the continuation of river ranching.

Table 3. Chronological landing of IMC in different sites of river Ganga during different periods

Year	Landing of Indian Major Carps (IMC) in tonnes			
	Prayagraj	Varanasi	Buxar	Patna
1959-60	11.7	2.9	30.4	12.7
1960-61	16.3	3.6	16.7	11.5
1961-62	19.9	1.2	NA	17.9
1962-63	23.5	0.9	NA	20.6
1963-64	20.8	0.9	3.1	11.9
1964-65	28.5	1.2	2.9	12.6
1965-66	21.4	3.4	6.7	13.5
1966-67	21.4	2.5	4.7	11.2
1967-68	16.8	1.2	1.3	8.5
1968-69	19.1	1.2	3.3	9.2
1972-80	31.0	NA	NA	NA
1981-90	35.8	NA	NA	NA
1989-90	NA	NA	NA	7.1
1991-00	6.6	NA	NA	NA
2004-05	11.11	NA	NA	NA
2012-13	41.88	NA	NA	NA
2015-16	16.1	NA	NA	NA



2016-17	NA	NA	1.37	0.73
2017-18	NA	NA	0.97	0.56
2018-19	NA	NA	1.18	0.75
2019-20	NA	NA	0.97	0.88
2020-21	11.4	NA	1.23	0.65
2021-22	11.8	NA	1.65	3.06
2022-23	14.6	4.09	1.84	3.55

Abbreviation: NA-Data Not Available; Data acquired from CIFRI Annual Report (1959-2000)

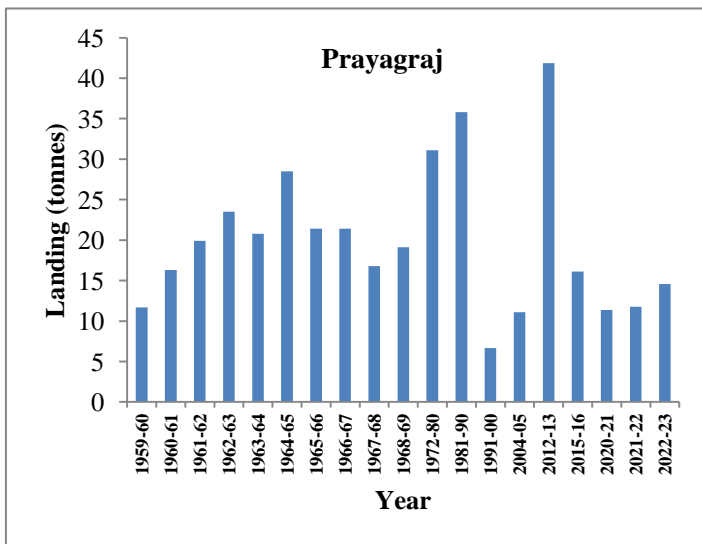


Fig. 48 A. Prayagraj

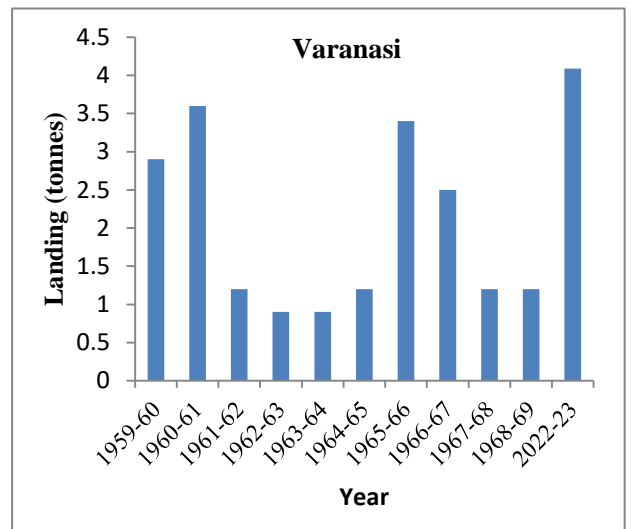


Fig. 48 B. Varanasi

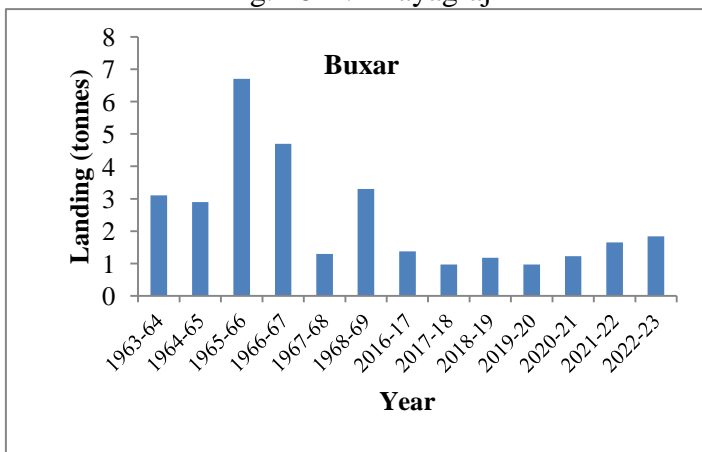


Fig. 48C. Buxar

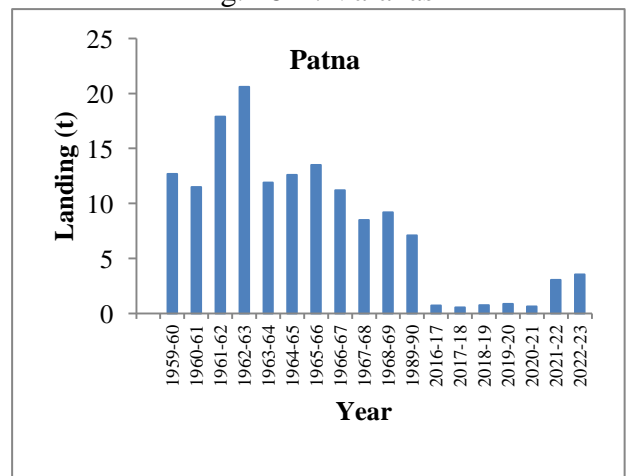


Fig. 48D. Patna

Fig. 48 (A-D) Decadal changes in the landing of Indian Major carps in different sites of river Ganga



Fig. 49 (A-B) Catch of different size groups of Indian Major Carps from river Ganga

**OBJECTIVE II: TO ASSESS THE STOCK OF SELECTED FISHES (IMCs AND MAHSEER) AT RIVER GANGA**

**4. Ichthyofaunal diversity of river Ganga**

A total of 183 fish species (174 native and nine exotic) belonging to 124 genera, 57 families, and 20 orders were recorded from the Ganga River during 2020–2023 (Table 6.). Combining all, to date, the seven-year survey (2016–23) of ichthyofaunal diversity in the river Ganga under the Namami Gange project has recorded a total of 215 fish species from the entire stretch of the river Ganga (Fig. 50). Out of the total fish species recorded, 138 species are freshwater, 43 species are habitant of both freshwater and brackish water, and four species are habitant of both brackish water and marine water. The fish species richness was observed to be highest in Bijnor (103), followed by Narora (89), Prayagraj (84), Farakka (83), and so forth. Among the exotic fish, the highest distribution was noticed for common carp, stretching the entire middle portion of the river.

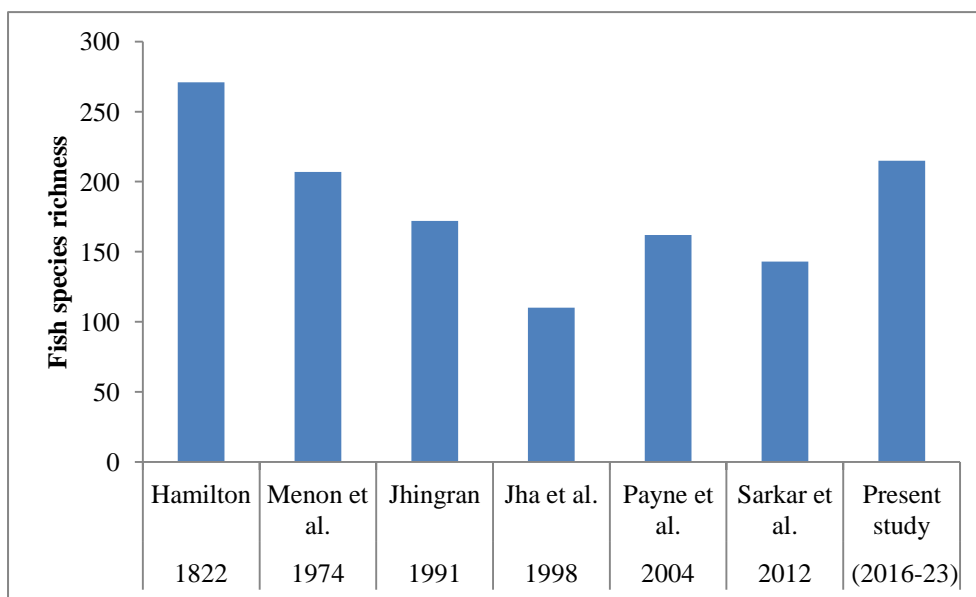


Fig. 50. Historical data on fish species recorded by different workers from river Ganga

The species, when grouped order-wise, showed the highest contribution by the order Cypriniformes (61 species), followed by Siluriformes (40 species), Perciformes (22 species), Clupeiformes (15 species), and so forth (Fig. 51.). Commercially important food fish shared 65%. In contrast, ornamental fish, sport fish, and other fish of lesser importance shared 31%, 2.0%, and 2.0% of the total fish diversity in the river. Around 73% of the fish species found in the river are freshwater. Only 2% of the fish species belong to brackish water, and 24% of the fish fauna inhabit freshwater and brackish water.

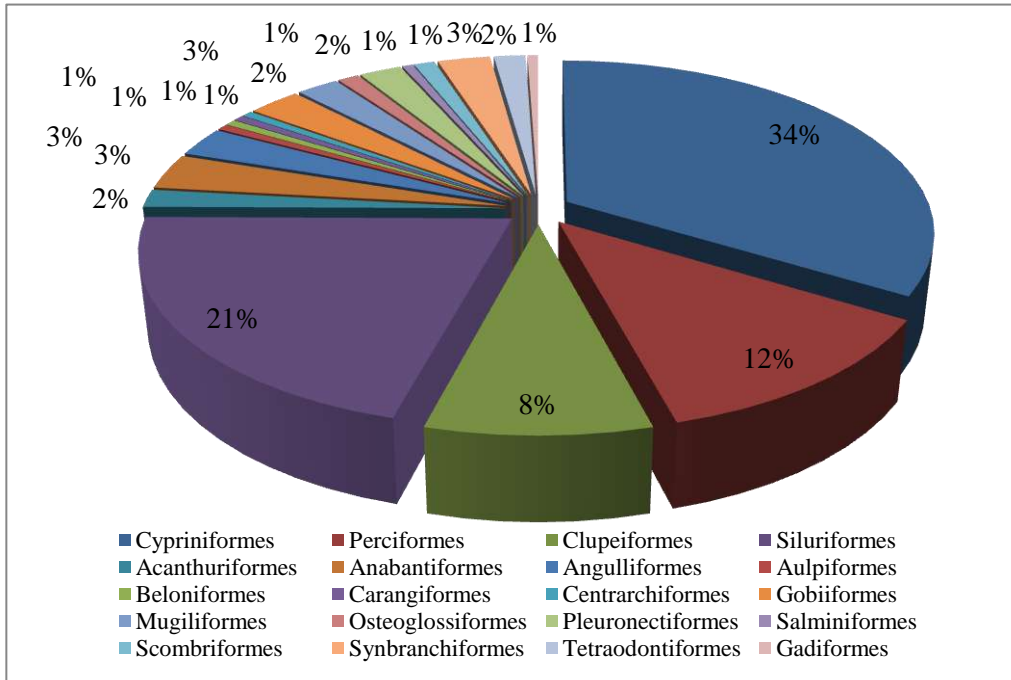


Fig. 51. Orderwise percentage of the fish species recorded for the period of 2020-2023

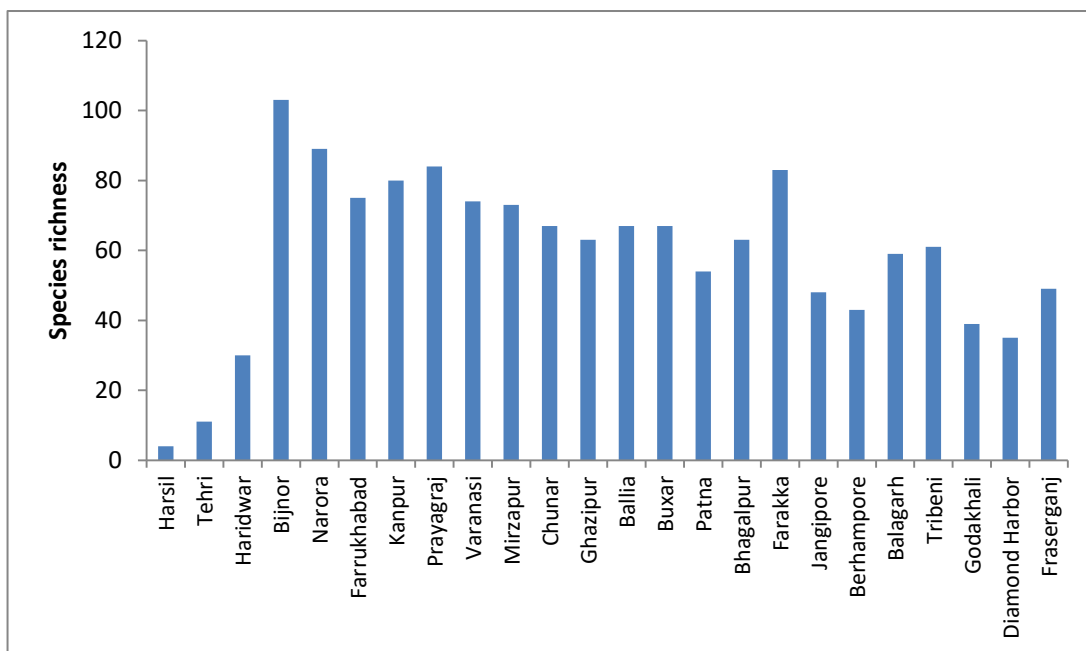


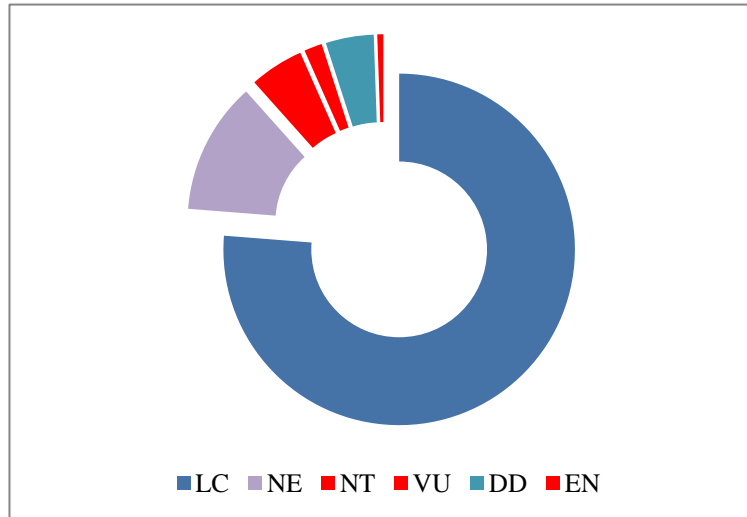
Fig. 52. Site-wise fish species richness recorded from river Ganga (2020-2023)



- One hundred thirty-nine freshwater species belonging to 99 genera, 51 families, and 17 orders were collected in the Ganga River during 2020–2021. Of the total fish species, 106 species are freshwater, eight species are habitant of both freshwater and brackish water, and nine species are habitant of both brackish water and marine water. However, 16 fish species are found in fresh, brackish, and marine water. The order Cypriniformes showed the highest number of species (49), followed by Siluriformes (36 species) and Perciformes (18 species). Cyprinidae was the dominant family in the fish community, represented by 20 species and accounting for 14.39% of the total fish diversity, followed by Danionidae (18 species), Bagridae (7 species), and Aillidae (6 species).
- The fish community of the river Ganga is represented by 178 finfish species belonging to 121 genera, 56 families, and 20 orders from November 2021 to October 2022. Of the total fish species, 131 are freshwater, 43 are habitant of fresh and brackish water, and four are habitant of brackish and marine water. The order Cypriniformes showed the highest number of species (60), followed by Siluriformes (37 species), Perciformes (21 species), and Clupeiformes (14 species). The commercially important dominant family in the fish community was Cyprinidae, with 30 species, accounting for 16.9% of the total fish diversity, followed by Danionidae (19 species; 10.7%), Sisoridae (10 species; 5.6%), and Bagridae (9 species; 5.1%).

#### 4.1. Conservation status

- The present conservation status of Gangetic ichthyofauna summarizes the currently available knowledge regarding the degree of biodiversity conservation (Fig. 53). Out of the total 181 fish species recorded during the present investigation, 137 species (76.2%) are listed under the Least Concern (LC) category as per the IUCN. In comparison, eight species (5%) are listed as Near Threatened (NT), three species (1.7%) as Vulnerable (VU), and one (0.6%) as Endangered (EN) (Fig. 53).



(LC-least concern; NE-Not evaluated; NT-Near threatened; VU-Vulnerable; DD-Data deficient; EN-Endangered)


Fig. 53. Share of threatened fish species along River Ganga (2020-2023)



*Tor putitora* (Mahseer)



*Ailia coila* (Gangetic Ailia)



*Ompok bimaculatus* (Butter catfish)



*Ompok pabda* (Pabdah catfish)



*Chitala chitala* (Clown Knife fishh)



*Parambassis lala* (High fin perchlet)



*Harpadon nehereus* (Bombay duck)



*Wallago attu* (Wallago catfish)



*Schizothorax richardsonii* (Snow trout)



*Bagarius bagarius* (Giant river goonch)

Fig. 54. Pictograph of a few IUCN red-listed fish species from river Ganga

**4.2. Seasonal pattern of fishes in river Ganga period 2020-21**

Spatio-temporal fish species richness in the Ganga River is presented in Fig. 55. The highest fish species richness was observed at the Bijnor and Narora stations. In contrast, the lowest was recorded at Tehri in both the premonsoon (Table 4) and monsoon (Table 5) seasons, which may be because this station is at the highest altitude (764 msl) among all other selected studies. Total fish species richness and non-endemic richness in the Himalayan rivers gradually declined with increasing elevation, supporting Rapoport’s rule in this study. The estimated diversity indices of the fish in the river for both seasons are shown in the table. The lowest diversity was observed at Tehri ( $H = 0.33$ ), supporting the findings of the maximum dominance index value of 0.87 in the premonsoon and the highest at Farakka ( $H = 3.27$ ). Among the fish species, the small indigenous fish and the only freshwater clupeid, *Gudusia chapra* (River shad), was found to be the most abundant in the river during the study period, contributing 16.63%, followed by the minor carp, *Cabdio morar* (Morari), with 11.47% of the total catch. At Harsil, only one species, i.e., *Schizothorax richardsonii* (snow trout), was recorded.

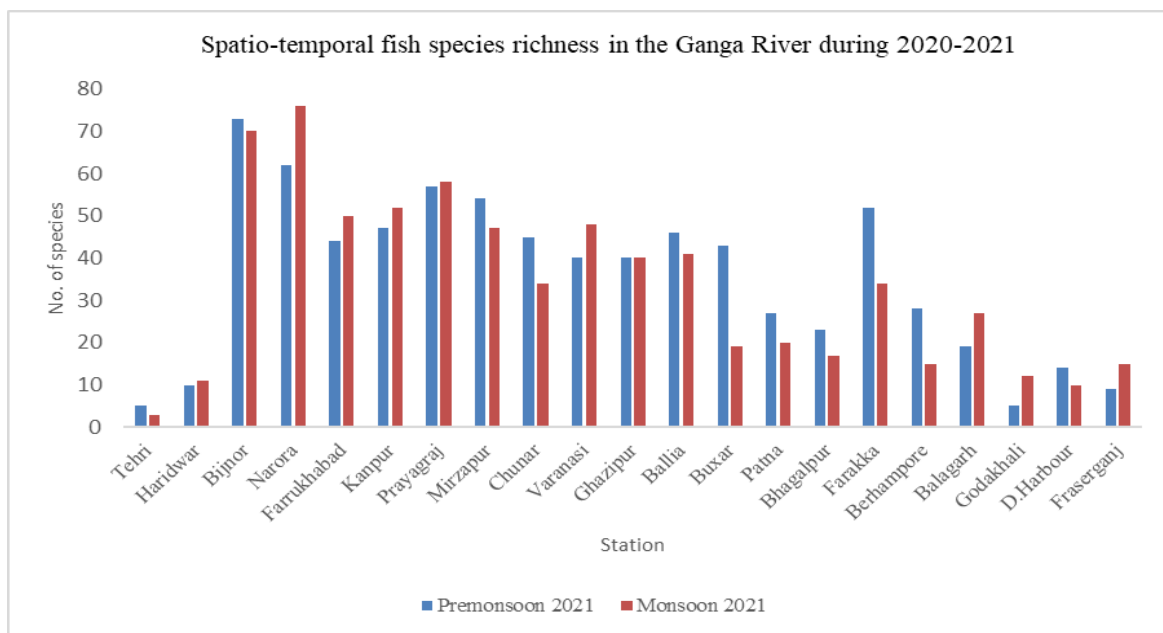


Fig. 55. Spatio-temporal fish species richness in the Ganga River during 2020-2021



Table 4. Diversity indices of fishes during premonsoon 2021 along the Ganga River

	Taxa_S	Simpson_1-D	Shannon_H	Evenness_e^H/S
Tehri	5	0.13	0.33	0.28
Haridwar	10	0.85	2.06	0.79
Bijnor	73	0.57	1.58	0.07
Narora	62	0.83	2.21	0.15
Farrukhabad	44	0.91	2.70	0.33
Kanpur	47	0.89	2.48	0.26
Prayagraj	57	0.84	2.29	0.17
Mirzapur	54	0.86	2.30	0.19
Chunar	45	0.61	1.33	0.08
Varanasi	40	0.86	2.36	0.27
Ghazipur	40	0.78	1.95	0.17
Ballia	46	0.85	2.32	0.22
Buxar	43	0.93	2.96	0.45
Patna	27	0.82	2.17	0.32
Bhagalpur	23	0.90	2.60	0.58
Farakka	52	0.95	3.27	0.50
Berhmapore	28	0.86	2.49	0.43
Balagarh	19	0.83	2.21	0.48
Godakhali	5	0.58	1.11	0.61
D.harbour	14	0.70	1.57	0.34
Fraserganj	9	0.78	1.75	0.64

Table 5. Diversity indices of fishes during monsoon 2021 along the Ganga River

Station	Taxa_S	Simpson_1-D	Shannon_H	Evenness_e^H/S
Tehri	3	0.06	0.15	0.39
Haridwar	11	0.84	2.08	0.73
Bijnor	70	0.85	2.29	0.14
Narora	76	0.86	2.57	0.17
Farrukhabad	50	0.88	2.61	0.27
Kanpur	52	0.89	2.58	0.25
Prayagraj	58	0.92	2.75	0.27
Mirzapur	47	0.81	2.14	0.18
Chunar	34	0.79	2.07	0.23
Varanasi	48	0.88	2.47	0.25
Ghazipur	40	0.86	2.52	0.31
Ballia	41	0.89	2.68	0.36
Buxar	19	0.85	2.27	0.51
Patna	20	0.80	2.00	0.37
Bhagalpur	17	0.89	2.39	0.64

Farakka	34	0.94	3.03	0.61
Berhmapore	15	0.84	2.11	0.55
Balagarh	27	0.89	2.58	0.49
Godakhali	12	0.85	2.07	0.66
D.harbour	10	0.79	1.76	0.58
Fraserganj	15	0.85	2.13	0.56

### Period 2021-22

The seasonal richness of fish species across the entire river Ganga is presented in Figures 10 and 11. During the premonsoon seasons, similar trends were observed throughout the middle stretch of the river, where maximum abundance was recorded for small indigenous fish species like *Salmostoma* sp. (32.68%), *Gudusia chapra* (14.60%), and *Cabdio morar* (10.38%). Among the large catfish, the species *Rita rita* (3.03%) exhibited the most abundance, followed by *Sperata* sp. (0.39%), *Wallago attu* (0.43%), and *Bagarius bagarius* (0.025%), respectively. The overall percentage composition of Indian major and minor carp was higher than in pre-monsoon months, with 1.55% and 4.55%, respectively, during the period. The most abundant major and minor carp species were *Labeo rohita* (0.89%) and *Cirrhinus reba* (2.19%), respectively. In the upper sections of the river at Harsil, *Schizothorax richardsonii* was found to be the only individual species available. At the same time, at Tehri and Haridwar, Mahseer (91.39%) and *Cabdio morar* (53.64%) dominated the significant portion of the catch.

During the monsoon, the percentage availability of a few SIFs increased mainly in the upper and middle stretches. Species like *Channa striata* (11.62%) and *Gudusia chapra* (17.39%) dominated most landings in all the stretches. The catch during monsoon, particularly in July 2022, showed a huge landing of *Gudusia chapra* (Indian River Shad) in the entire stretch from Prayagraj to Buxar of the Ganga. The approximate catch at Buxar was recorded at around 0.2–0.3 tons per day with an average size length of  $9.04 \pm 1.49$  cm. The captured fish are reported to be sold at Rs. 20 per kilogram and transported to wholesale markets in populous cities such as Kolkata and Ranchi, fetching higher prices. Similar catch records were also observed in Prayagraj, where the catch has increased to 0.3–0.4 metric tons daily. The sudden rise in the catch trend of this species may be attributed to the breeding season, which might have allowed the species to localize in the middle stretch. The approximate daily catch of catfish at Farakka was noted to be 30 kg per day, with the maximum catch of *Sperata aor* (long-whiskered catfish) having a size length of  $23.83 \pm 2.39$  cm. Besides other species, prawn, particularly *Macrobrachium* sp., was observed to contribute a substantial

amount of catch, with an estimated daily catch of 15 kg. The Gangetic prawn beside Hilsa fetches a high market value, which may even rise to Rs. 1000 per kilogram. In the lower stretch at Godakhali, the average fish catch was estimated at 7.5 kg/day/boat.

During this period, different fish species like *Otolithoides pama*, *Polynemus paradiseus*, *Odontamblyopus rubicundus*, *Eleutheronema tetradactylum*, *Tenualosa ilisha*, *Setipinna phasa*, *Myutus gulio*, *Sillaginopsis panijus*, *Cynoglossus cynoglossus*, *Cynoglossus arel*, *Bagarius bagarius*, *Macrobrachium rosenbergii*, and *Ilisha megaloptera* were observed. *Macrobrachium rosenbergii* was the only prawn species recorded in Godakhali. Bagnets (2–10 mm cod end mesh size) and gill nets (65–100 mm mesh size) were operated this month. *Polynemus paradiseus* and Hilsa juveniles are the principal catch composition in bag net operations. During post-monsoon months, the availability of small indigenous fishes (SIFs) was recorded to be dominating, with species like *Salmostoma* sp. (27.02%), *Amblypharyngodon mola* (16.89%), *Gudusia chapra* (9.40%), and *Heteropneustes fossilis* (12.6%). The abundance of major and minor carp in the post-monsoon months was only 0.128% and 3.06%, respectively. The overall abundance of catfish was evaluated at 27%, with the chief contributory species being *Heteropneustes fossilis* (16.89%), followed by *Eutropiichthys vacha* (2.64%), *Clupisoma garua* (1.74%), *Rita rita* (1.72%), and *Pseudotropius atherinoides* (1.72%). In the upper stretch at Harsil, the keystone species encountered was *Schizothorax richardsonii*, contributing about 66.6%, followed by exotic *Salmo trutta* (14.81%), *S. plagiostomus* (11.11%), and *S. progastus* (7.40%). In Haridwar, the dominant catch during the post-monsoon was *Tor putitora* (56%), followed by *Cyprinus carpio* (40%). *Heteropneustes fossilis* was found to be the most dominant species at Bijnor with 34%, while *Gudusia chapra* was found to have supremacy at Varanasi and Prayagaj with 21.12% and 22.40%, respectively.

*Tenualosa ilisha* (Hilsa) is the main target species in the lower stretch of the river. The freshwater section of the river was found to be abundant with maximum species like *Cabdio morar* (16%), *Gudusia chapra* (20%), etc. The composition of small catfish was also dominant, with mainly *Ailia coila*, *E. vacha*, and *C. garua*. The hilsa (*Tenualosa ilisha*) contributed about 16.24% at Farakka, with an average size range of 150–1200 g and a corresponding price of Rs. 420–2200, respectively. The average fish catch was estimated at 3-4.5 kg/day/boat in the Godakhali area. *Otolithoides pama*, locally known as 'Bhola', was observed to be the prime fish species among the catch (60%), followed by *Tenualosa ilisha* (20%) and *Setipinna phasa* (10%). In the Fraserganj area, Hilsa's contribution during the period was recorded to be 30% during the post-monsoon months.

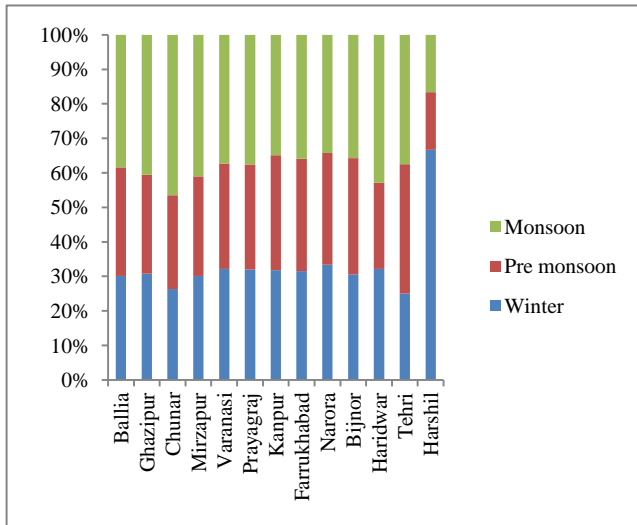


Fig. 56. Seasonal richness of fishes in the Upper and Middle stretch of river Ganga (2021-22)

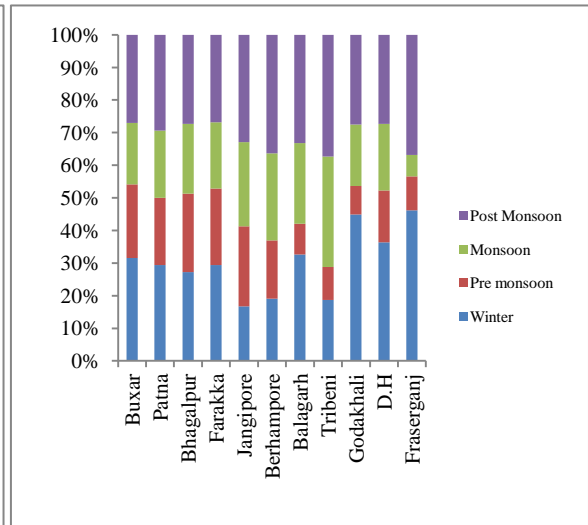


Fig. 57. Seasonal richness of fishes in the Lower and Estuarine stretch of river Ganga (2021-22)

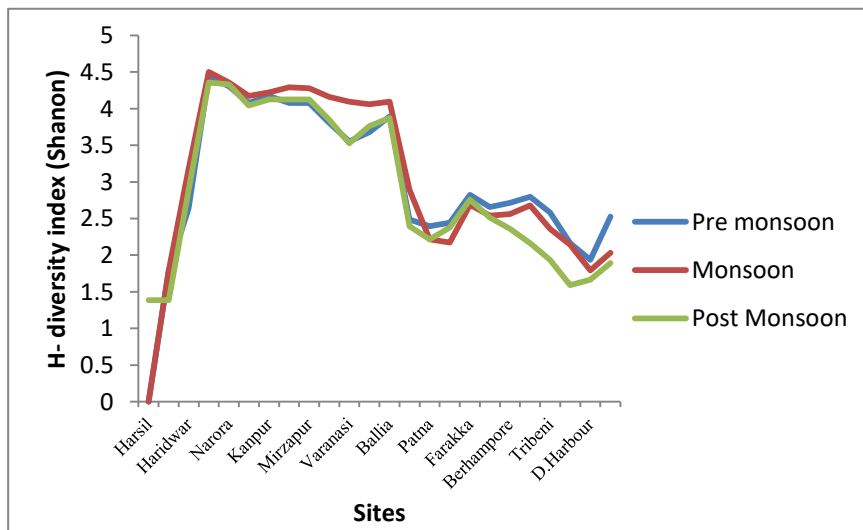


Fig. 58. H- Diversity index (Shanon) in the entire stretch of the river Ganga (2021-22)



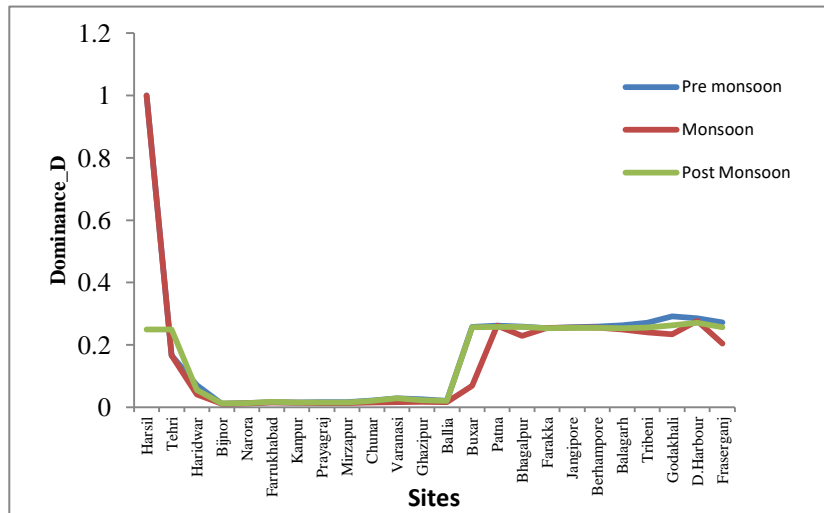


Fig. 59. Dominance-D plot in river Ganga (2021-22)

The Shannon diversity index (H) ranges from 1.5 to 3.5 and seldom reaches 4.5. A high ‘H’ value denotes a diverse and evenly dispersed community, whereas lower numbers indicate a less diversified population (Hossain et al., 2013). The species diversity of finfish varied seasonally and spatially during the present investigation. The Shannon diversity index (H) was found to be high in different sites of the upper and middle stretch of the Ganga during the entire year and ranged from 1.38 to 4.57 (Fig. 58). The evenness index ( $e^H/S$ ) also varied from 0.869 to 1.00. Higher numbers show that the population was evenly distributed among the species. The fish diversity of the river Ganga in the upper and middle stretches (Haridwar to Ballia) is subject to seasonal variation. In post-monsoon months, the Shannon diversity index (H) was recorded in the range of 1.38–4.35, whereas in pre-monsoon months, the result was found in the range of 1.0–1.44. Likewise, the ‘H’ diversity index analysis of the monsoon months resulted in a range of 1.79–4.50. The richness value in the lower stretch (Buxar to Godakhali) exhibited a lower range (1.59–2.76; avg. 2.56) in post-monsoon, followed by monsoon (2.14–2.89; avg. 2.47) and pre-monsoon (2.16–2.82; avg. 2.57). Similar trends were also observed in an estuarine stretch of the river (Diamond Harbour to Fraserganj), with higher ranges of ‘H’ in pre-monsoon months (avg. 2.23) compared to post-monsoon (1.78) and monsoon (1.98). According to Galib et al. (2015), the Shannon-Weaver diversity index (H) has a lower value from April to August, when the water level is higher, and fishing is more complicated, and a higher value from December to March, when fishing is more accessible and environmentally sustainable. Therefore, the higher values of the ‘H’ diversity index indicate that having a diverse range of species increases diversity. Similar to how monsoon season in the upper and intermediate stretches increases variety, increasing species' distribution uniformity will be identical.

**Period 2022-23**

Seventeen (17) fish species belonging to 15 genera were recorded from the Harsil to Haridwar stretch during the post-monsoon sampling of 2022–23, with the highest at Haridwar (12) and the lowest at Harsil (1). The relative abundance of fish species upstream of the river (Harsil, Tehri, and Haridwar) showed a higher abundance of carps, barb, and minnows such as *Tor putitora* (78.77%), *Crossocheilus latius* (44%), *Barilius* spp. (23.95%), *Labeo dero* (12.69%), *Nemacheilus corica* (12.41%), *Cabdio morar* (10.69%), *Puntius* spp. (9.96%), *Labeo dyochelium* (4.48%), and the least abundance of *Xenentodon cancila* (0.68%). The stretch from Bijnor to Ballia (Uttar Pradesh) during the same period recorded a total of 87 fish species from 61 genera, with the highest availability from Bijnor (81) and the lowest at Ballia (20). The data indicated that among minor catfish, increased abundance was noticed for species like *Eutropiichthys vacha* (31.5%), *Heteropneustes fossilis* (22.5%), *Clupisoma garua* (18.5%), *Neotropius atherinoides* (17.5%), *Ompok bimaculatus* (4%), *Ailia coila* (2.4%), *E. murius* (0.9%), *O. pabda* (0.5%), and others (2.2%). In the case of large catfish, *Rita rita* (64%) was observed to be the most abundant species, followed by *Sperata seenghla* (22%), *S. aor* (12%), *Wallago attu* (9%), and *Bagarius bagarius* (2%).

The overall percentage composition of Indian major and minor carp was 1.3% and 9.8%, respectively, during the period. The most abundant major and minor carp species were *Cirrhinus mrigala* (43%) and *Cirrhinus reba* (55%). The least abundant major and minor carp species were *Labeo catla* (14%) and *Labeo bata* (1.11%). Exotic species contributed a total share of 2.8%, with the highest abundance of common carp (97%) from the entire stretch. The featherbacks constituting *Notopterus notopterus* and *Chitala chitala* contributed around 1.0%, with the maximum share from *N. notopterus* (87%). The total share of small indigenous fishes (SIFs) during the post-monsoon was estimated at 69%. In the lower stretch extending from Buxar to Godakhali, 98 species were recorded during the post-monsoon season, belonging to 75 genera, with the highest availability from Farakka (80). The availability of the minor and major catfish in the river has been recorded to be 17% and 4%. Among 4% of minor catfish, species like *E. vacha* (26%), *C. garua* (16%), *Mystus cavasius* (13%), and *A. coila* (12%) were found to be the most abundant, while the least abundant species were *Silonia silondia* (0.30%) and *Gagata sexualis* (0.60%), respectively. Among the large catfish, *R. rita* (37%) was observed to be the most abundant species, followed by *Bagarius* spp. (15%), *Sperata aor* (14%), *S. seenghala* (13%), *Pangasius pangasius* (11%), *W. attu* (4%), and *Clarias magur* (1%). The least abundant major and minor carp species

were *L. catla* (25%) and *L. boga* (1%), respectively. In the lower stretch, the exotic species contributed about 1% during the post-monsoon months.

The overall contribution from SIFs was recorded to be 71% from the Buxar to Godakhali stretch, which was found to be quite similar to the Bijnor to Ballia stretch. In the estuarine stretch (Diamond Harbour to Fraserganj), 66 species (Diamond Harbour = 40 and Fraserganj = 56) were recorded during the post-monsoon period, belonging to 59 genera. Fish belonging to the order Clupeiformes were observed to have the highest abundance (24%), followed by Gobiiformes (16%), Perciformes (12%), Siluriformes (8%), Anguilliformes (6%), Carangiformes (6%), Mugiliformes (6%), Acanthuriformes (4%), Beloniformes (4%), Scombriformes (4%), Eupercaria (4%), Carcharhiniformes (2%), Centrarchiformes (2%) and Gadiformes (2%). In the case of Clupeiformes, species like *Tenuulosa ilisha* (15%), *Ilisha megaloptera* (14%), *Coilia dussumieri* (10%), *Anodontostoma chacunda* (5%), and *Escualosa thoracata* (4.7%) was observed to be the highest.

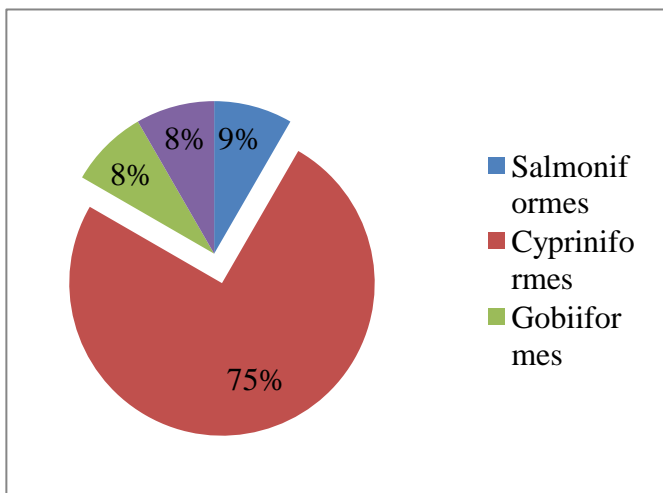


Fig. 60. Order wise (%) of the fishes recorded from the upper stretch (Harsil to Haridwar) stretch of the river

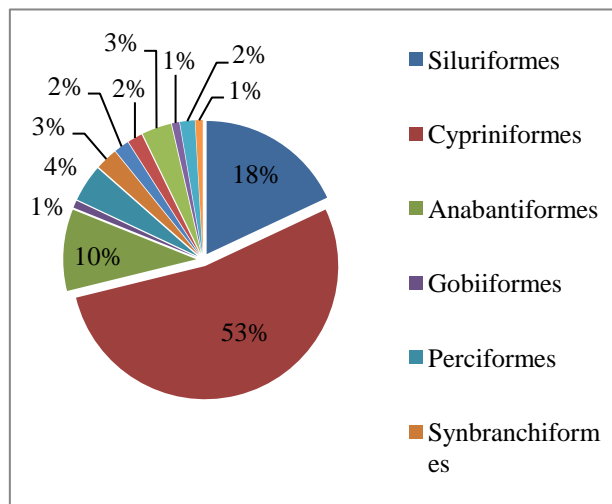


Fig. 61. Order wise (%) of the fishes recorded from the middle stretch (Bijnor to Ballia) stretch of the river

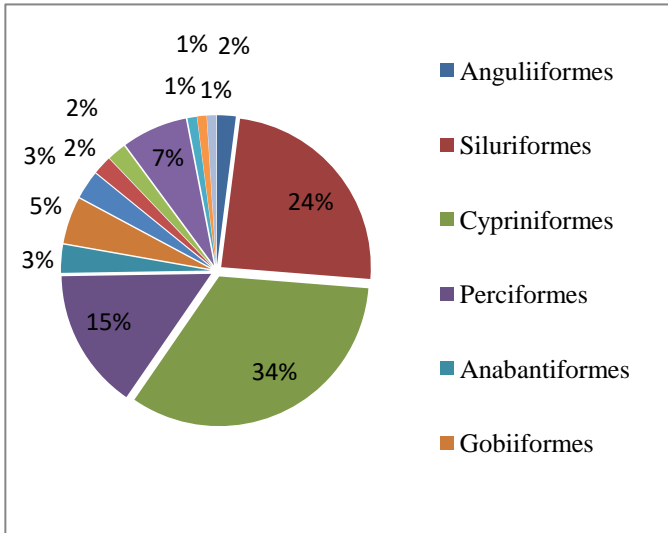


Fig. 62. Order wise (%) of the fishes recorded from Buxar to Godakhali stretch of the river

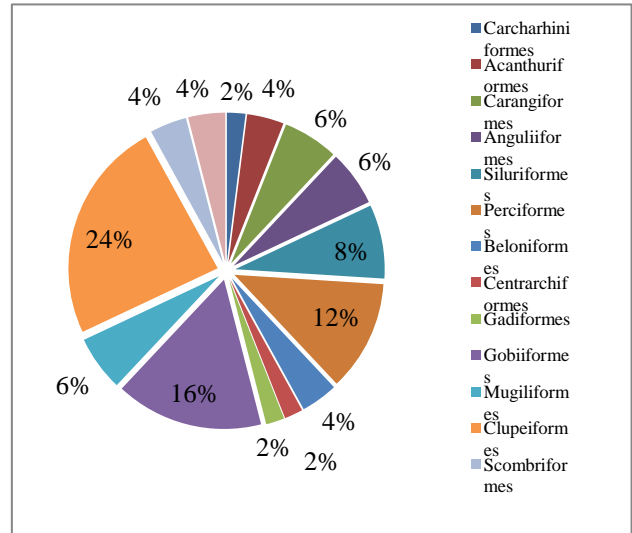


Fig. 63. Order wise (%) of the fishes recorded from D. Harbour to Fraserganj stretch of the river

During pre-monsoon 2023, the upper stretch was recorded with 18 fish species, with the highest at Haridwar (13), Tehri (7), and Harsil (1). Cypriniformes was the highest (86%) contributing piscine order during the period. Species like *Crossocheilus latius* (29%), *Tor putitora* (19%), *Labeo dero* (18%), and *Salmo trutta* (12%) contributed the maximum. In the middle stretch of the river, minor catfish were recorded to contribute 10.08%, while significant catfish were found at 3.38%. In the case of minor catfish, species like *H. fossilis* were the most abundant, with 3.0%, followed by *C. garua* at 1.97%. Similarly, *Rita rita* was observed to contribute the most in cases of large catfish. The share of IMC was recorded to be 0.53%. Exotics comprising *C. carpio* and *O. niloticus* were found to contribute 3.27% higher than the post-monsoon. Featherbacks contributed only 0.07%. The share of SIFs was found to be the highest among all, at 85.22%. Among SIF's species, *Cabdio morar* (26.42%) and *Salmostoma bacaila* (11.31%) was observed to be highly abundant.

In the lower stretch of the river Ganga (Buxar to Godakhali), the order Cypriniformes consisted of the maximum share of the species (33 spp.), followed by Siluriformes (24 spp.), Perciformes (17 spp.), Gobiiformes (6 spp.), Clupeiformes (6 spp.), two species each for Anguilliformes, Osteoglossiformes, Synbranchiformes, Mugiliformes, and Pleuronectiformes, and one species each for Tetraodontiformes and Pleuronectiformes.



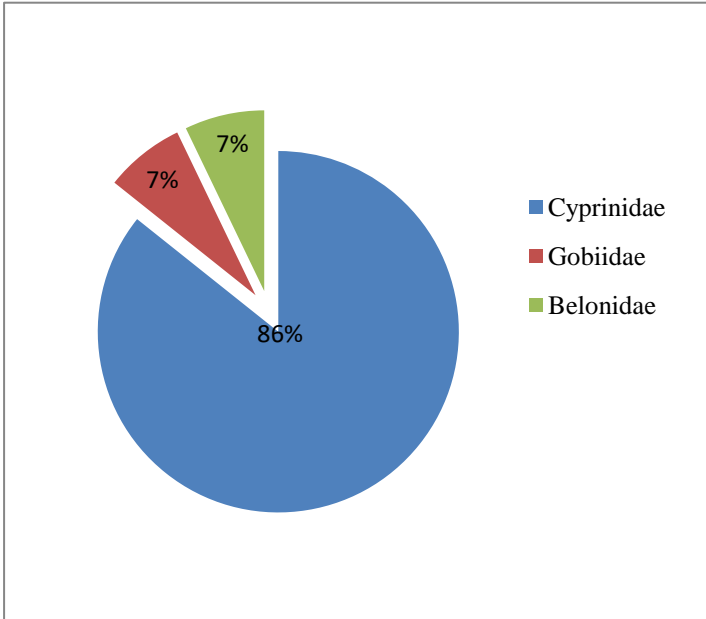


Fig. 64. Order wise (%) of the fishes recorded from the upper stretch (Harsil to Haridwar) stretch of the river

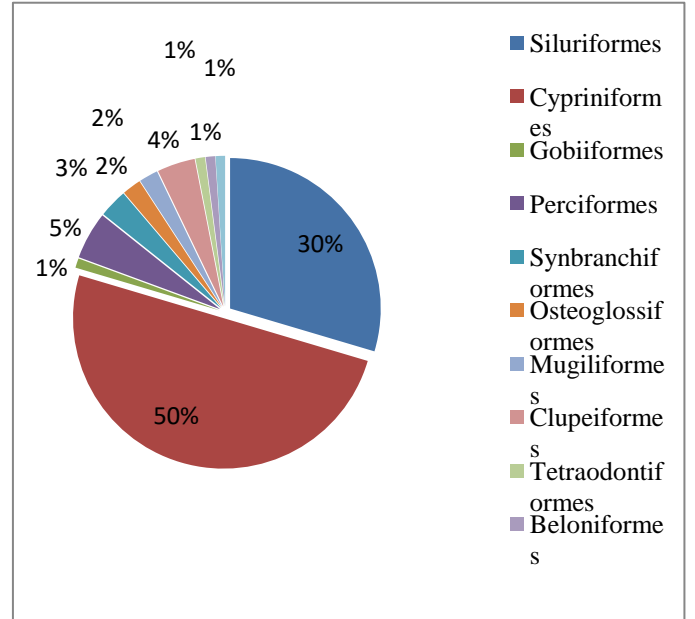


Fig. 65. Order wise (%) of the fishes recorded from the middle stretch (Bijnor to Ballia) stretch of the river

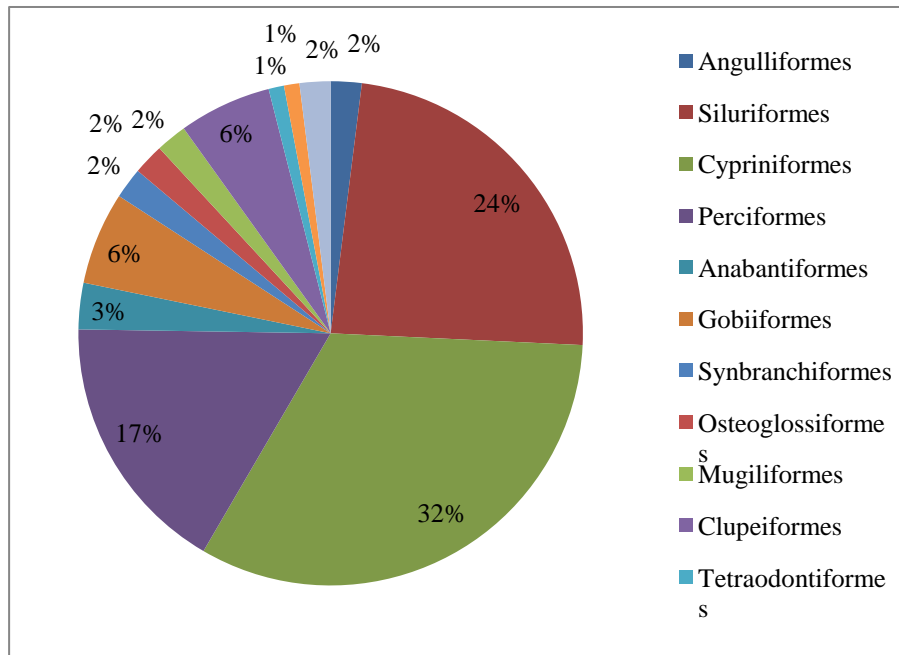


Fig. 66. Order wise (%) of the fishes recorded from Buxar to Godakhali stretch of the river

# Final Report | 2020-2023

Table 6. Distribution of fish species in different sites of river Ganga during the period 2020-23; Red colour indicates 'Exotic fishes'; Yellow colour indicates

Species	Family	Order	Harsil	Tehri	Haridwar	Bijnor	Narora	Farrukhabad	Kanpur	Prayagraj	Varanasi	Mirzapur	Chunar	Ghazipur	Ballia	Buxar	Patna	Bhagalpur	Farakka	Jangipore	Berhampore	Balagarh	Tribeni	Godakhali	D.Harbour	Fraserganj	IUCN	Habitat
<i>Aborichthys elongatus</i> (Hora, 1921)	Nemacheilidae	Cypriniformes																									NE	Fw
<i>Acanthocobitis botia</i> (Hamilton, 1822)	Nemacheilidae	Cypriniformes																									LC	Fw
<i>Arius arius</i> (Hamilton, 1822)	Ariidae	Siluriformes																									LC	Bw
<i>Ailia coila</i> (Hamilton, 1822)	Aillidae	Siluriformes																									NT	Fw
<i>Ailiichthys punctata</i> (Day, 1872)	Aillidae	Siluriformes																									LC	Fw
<i>Amblyceps mangois</i> (Hamilton, 1822)	Amblycepsidae	Siluriformes																									LC	Fw
<i>Amblypharyngodon mola</i> (Hamilton, 1822)	Danionidae	Cypriniformes																									LC	Fw
<i>Anabas testudineus</i> (Bloch, 1792)	Anabantidae	Perciformes																									LC	Fw
<i>Anguilla bengalensis</i> (Gray, 1831)	Anguillidae	Anguilliformes																									NT	Bw; Fw
<i>Anodontostoma chacunda</i> (Hamilton, 1822)	Clupeidae	Clupeiformes																									LC	Bw
<i>Apocryptes bato</i> (Hamilton, 1822)	Gobiidae	Gobiiformes																									LC	Bw; Fw
<i>Arius arius</i> (Hamilton, 1822)	Ariidae	Siluriformes																									LC	Bw; Fw
<i>Arius jella</i> (Day, 1877)	Ariidae	Siluriformes																									NE	Bw; Fw
<i>Badis badis</i> (Hamilton, 1822)	Anabantidae	Perciformes																									LC	Fw
<i>Bagarius bagarius</i> (Hamilton, 1822)	Sisoridae	Siluriformes																									NT	Fw
<i>Bagarius yarelli</i> (Hamilton, 1822)	Sisoridae	Siluriformes																									NT	Fw
<i>Barilius barila</i> (Hamilton, 1822)	Danionidae	Cypriniformes																									LC	Fw
<i>Barilius bendelisis</i> (Hamilton, 1807)	Danionidae	Cypriniformes																									LC	Fw
<i>Barilius vagra</i> (Hamilton, 1822)	Danionidae	Cypriniformes																									LC	Fw
<i>Barilius shacra</i> (Hamilton, 1822)	Danionidae	Cypriniformes																									LC	Fw





















Fig. 67. Assessment of fish biodiversity data in different sites of river Ganga

### 4.3 Crustacean diversity of river Ganga

River Ganga has been home to several freshwater and brackish water prawns and crabs (Fig. 68). Prawn species belonging to the genus *Macrobrachium*, like *Macrobrachium rosenbergii*, *M. malcolmsonii*, etc., are broadly distributed all over the Gangetic River system and are commercially valuable. Besides important fish species, they form a significant source of income and livelihood for several fishermen residing around the bank of the river. The giant river prawns are widely available during monsoon months in the upper and lower Ganga plains. Jhingran and Ghosh (1978) have pointed out the limited distribution of this giant freshwater prawn in the middle stretch of the river. They also elucidated the declining trend of production of these species along the middle stretch of the Ganga. Prasad et al. (2012) reported a total production of 5.87 tons of giant freshwater prawns from the Ganga River in Patna. As per the findings, the composition of *M. gangeticum* was observed to be dominant in all the months and seasons. Adult specimens were found throughout the lower, middle, and northern portions of the Ganga River system with a size group of 65-215 mm, revealing that both *M. malcolmsonii* and *M. gangeticum* migrate over 800 kilometers from the estuary (Kanaujia et al., 2000). At the beginning of the final week of May, berried females are observed. Individuals peaked in the middle of the monsoon season in August and September. The rise and fall of floodwater in the river stretch was found to be closely associated with the occurrence of mature males and berried females (Prasad and Kanaujia, 2006).

The estuarine part of the river also harbors a rich source of commercially important prawn species like *Penaeus monodon*, *Fenneropenaeus indicus*, *Nematopalaemon tenuipes*, etc. The swampy, intricate network of mangrove channels in the lower estuary attracts many shellfish to sustain the critical phase of their life cycle. The estuary serves as an important breeding and nursery ground. The three most crucial commercial prawn groups are Peneaidae, Palaemonidae, and Seregestidae. Collecting prawn seeds, especially those of *Penaeus monodon*, in the lower Gangetic estuary is an essential livelihood source. Eight different prawn species and three different crabs have been identified in the river. However, the findings are still underway under the project.



Gangetic River Prawn (Freshwater)  
*Macrobrachium gangeticum*



Giant River Prawn (Freshwater)  
*Macrobrachium rosenbergii*



The Monsoon River prawn (Freshwater)  
*Macrobrachium malcolmsonii* H. Milne  
Edwards, 1844



Giant Tiger Prawn (Brackishwater)  
*(Penaeus monodon* Fabricius, 1798)



Rainbow Shrimp (Brackishwater)  
*(Parapenaeopsis sculptilis* Heller, 1862)



Indian White Shrimp (Brackishwater)  
*(Fenneropenaeus indicus* De Man, 1892)





Spider prawn (Brackishwater)  
(*Nematopalaemon tenuipes* Henderson, 1893)



Giant mud crab (Brackishwater)  
(*Scylla serrata* Forskål, 1775)



Flower Moon Crab (Brackishwater)  
(*Matuta planipes* Fabricius, 1798)



*Charybdis orientalis* Dana, 1852  
(Brackishwater)

Fig. 68. Prawns and Crabs recorded from river Ganga







Fig. 69. A-B: Assorted catch from river Ganga; C-D: Landing of *G. chapra* at Buxar, Bihar; E-G: Landing of fishes at an estuarine stretch of the river, H: Mass mortality of fishes at Varanasi Ghat, UP



#### 4.4. Exotic fish intervention

The Ganga River harbors a rich fish biodiversity, and an updated list of 190 fish species has been reported as per a recent study. However, proper and systematic evaluation of the exotic fish species is a prerequisite for undertaking any conservation and management plan and sustainable fisheries. As per the reports, over 300 exotic fish species were introduced in India during the past few decades, particularly for various humanoid activities like sport fishing, mosquito regulation, and experimental aquaculture. The impact of such exotics on the indigenous fish species assemblage is yet to be evaluated vividly. Although it has helped augment the country's fish diversity spectrum, it is realized that the induction has undoubtedly affected native diversity in terms of food, space, and proliferation.

Given that, the ICAR-Central Inland Fisheries Research Institute under the Namami Gange project assessed the occurrence and distribution of such non-native fish species systematically and recorded nine different exotic fish species. These are grass carp (*Ctenopharyngodon idella*), silver carp (*Hypophthalmichthys molitrix*), big head carp (*Hypophthalmichthys nobilis*), scale carp (*Cyprinus carpio* var. *communis*), mirror carp (*Cyprinus carpio* var. *specularis*), tilapia (*Oreochromis niloticus*), African magur (*Clarias gariepinus*), brown trout (*Salmo trutta fario*), and crocodile/sailfin catfish (*Pterygoplichthys disjunctivus*). All the exotics are classified into seven genera, five families, and three orders, as identified by the freshwater stretch of the Ganga. These non-native fish are believed to have been introduced into the main channel of the river mainly due to escapements from nearby aquaculture farms and overflowing catchments during peak flooding seasons. The distribution index of all the species is presented in Fig. 70. Relatively, the highest distribution index of the exotic fishes was found for the species common carp (54%) and tilapia (38%), respectively. Common carp were found available at 13 out of the 24 sampling sites covered. On the other side, tilapia was available at nine different sites. Interestingly, grass carp (17%) and African magur (17%) are recorded from 8 different sites, while the range of extension for suckermouth catfish (13%) has increased from 2 to 4 other sites in the river Ganga.

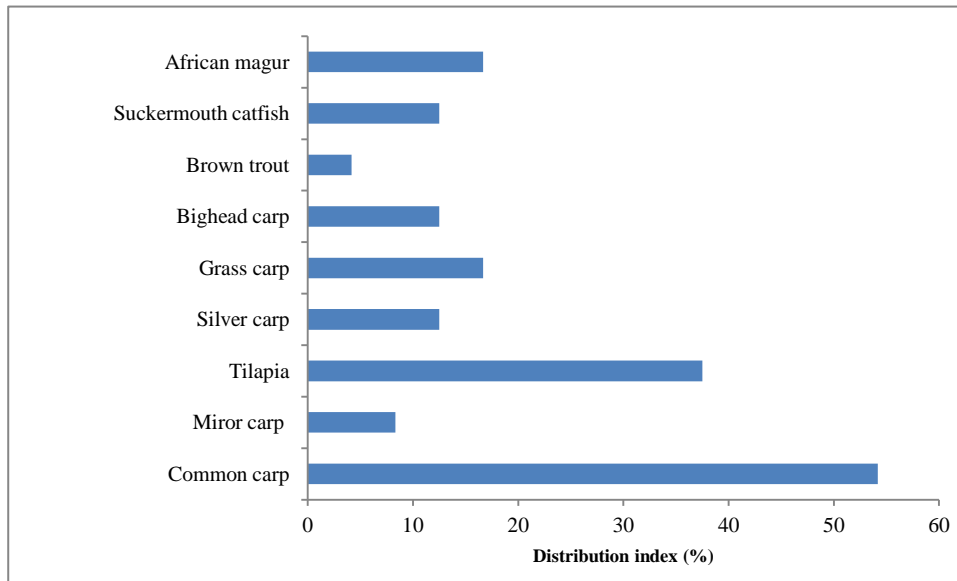


Fig. 70. Distribution (%) of different exotics in river Ganga during the period 2021- 2023

### Period 2021-22

As observed during the period, *Cyprinus carpio* var. *communis* (common carp) is the most distributed exotic in the middle stretch of the Ganga, extending from Haridwar to Buxar, with a distribution index of 54%. Besides common carp, tilapia (*Oreochromis niloticus*) was also found to be the second most populous exotic species in the Ganges, with a distribution percentage of 38%. The tilapia population was noticed to become rapid in sites like Varanasi and Gazipur. Being prolific breeders, tilapia and common carp could establish breeding territories in the middle stretch of the river Ganga with favorable ecological conditions like low flow, water depth, and organic load. Among other species, the distribution of grass carp and African carp was similar with 17%, followed by silver carp, big head carp, and grass carp with 13%. A minimum index value was recorded for mirror carp (8%) and brown trout (4%), showing their restricted distribution in the upper stretch during 2021–2022.

During the study period (2021–2022), nine exotic freshwater fish were recorded from the river Ganga. As observed, *Cyprinus carpio* var. *communis* (common carp) is the most distributed exotic in the middle stretch of the Ganga, extending from Haridwar to Buxar, with a size range of 80–213 mm. Besides common carp, tilapia (*Oreochromis niloticus*) was also found to be the second most populous exotic species in the Ganges, with a distribution percentage of 33%. Tilapia has been found to dominate most of the catch, as the relative abundance of the species was observed at 3.45% in post-monsoon, 1.48% in pre-monsoon, and 0.99% in monsoon months. The population of tilapia was noticed to become rapid in sites like Varanasi and Gazipur. Being prolific breeders, tilapia and common carp could establish

breeding territories in the middle stretch of the river Ganga about favorable ecological conditions like low flow, water depth, and organic load.

During the monsoon sampling (September 2022), a single specimen of *Pterygoplichthys disjunctivus* (Weber, 1991), having a total length of 212 mm and a weight of 177 g, was recorded from the river Ganga at Patna, Bihar (Fig. 72). After being reported from other areas of the Ganges, the species is reported for the first time at the site of Patna. The Loricaridae family of exotic catfish, including *P. disjunctivus*, are typically found in the Madeira River basin in South America. However, this is the first report of this species from the middle stretch of the Ganga; it had previously been discovered in the upper stretch. This species is a benthic forager that attaches to surfaces using its suckorial mouth to eat algae and debris. Das et al. (2020) reported the finding of exotic *P. disjunctivus* (Weber, 1991) in West Bengal, India's Bhagirathi-Hooghly River basin. The species has been found in the Ganga's Farakka and Balagarh regions, with different hydrological regimes. The collected species' average total length and weight were 360 and 450 mm and 314-545 g, respectively. Due to feeding competition, the algivorous nature of the species feeding may be dangerous for native bottom-dwelling fish. Since the presence of this alien fish in the lower Ganga has been confirmed, management measures like determining the point of introduction will be taken to stop this invasive species from threatening native river species in the future.



Fig. 71. Exotic *Salmo trutta fario* (Brown trout) caught at Harsil, Uttarakhand (December 2021)



Fig. 72. Exotic *P. disjunctivus* caught at Patna, Bihar (September 2022)



Fig. 73. A haul of exotic common carp caught at Buxar, Bihar

### Period 2022-23

During 2022–2023, particularly at the time of the post-monsoon, the relative abundance (%) of all the exotics was computed to be 2.8% out of all the major groups. Similarly, the abundance was 3.1% higher during the premonsoon phase than the post-monsoon.

Common carp were the most abundant species among the exotics, with a size and length ranging from 42 to 308 mm and a distribution index value of 54%. During post-monsoon, the maximum was at Ballia (70%), followed by Mirzapur (7%), Gazipur (5%), Buxar (4%), Kanpur (4%), Prayagraj (4%), Chunar (2%), Farukhabad (2%), Varanasi (1%), Tehri (0.41%), Bijnor (0.08%), and Narora (0.04%), respectively. However, during the pre-monsoon period, Varanasi was recorded with the most abundant common carp (12%), followed by Ballia (10%), Mirzapur (8%), Buxar (6%), Farukhabad (6%), Prayagraj (5%), Kanpur (5%), Chunar (3%), Tehri (2%), Narora (0.03%), and Gazipur (0.02%), respectively. During a recent exploration in the river Ganga, *Cyprinus carpio* var. *communis* was reported for the first time from Farakka, particularly from the upstream of the Farakka barrage (Fig. 74.). Three fish specimens in the size range of 180–250 g were caught in a gill net of mesh size 45 mm operating in the area. The fish specimens have reportedly occurred due to the river's flooded condition. Overflowing of the river results in the introduction of non-native fish species from nearby aquaculture ponds into the main channel.





Fig. 74. A fresh specimen of common carp caught from upstream of Farakka barrage in West Bengal (September 2023)

Tilapia, with a size length of 58–168 mm, contributed the most at Chunar (2%) during the post-monsoon and Ballia (0.71%) during the premonsoon months. Lower abundances of tilapia were noticed in Varanasi (1%) and Mirzapur (0.02%) during the premonsoon and post-monsoon, respectively. African Magur (*Clarias gariepinus*) was not recorded from any of the sites during the period. Brown trout (*Salmo trutta*) was only observed in the Uttar Kashi-Harsil stretch during both seasons. By restricting their distribution and migration in high-altitude river basins, invasive brown trout threaten the native Himalayan snow trout. These exotic trout are reported to dwell in cold freshwater rivers, lakes, and streams in Europe and were imported into India in the late 1890s during the British Raj. The species was observed to dwell in a low-temperature regime (range: 2.3–13.5 °C; average 6.9±1.31 °C) in the Uttar Kashi-Harsil stretch of the river Ganga. Although the abundance of these exotic Chinese carp (grass, silver, and bighead carp) remains below 1%, this distribution was reported, mainly from Farukhabad to the Bijor stretch of the Ganga, with a combined index value of 33%. At the time of the local survey, a gravid single female specimen of a loricariid exotic catfish, *P. disjunctivus*, was reported (total length: 285 mm; total weight: 110 g) for the first time from the Hooghly River at Barrackpore, West Bengal (Fig. 75). The effect of the monsoon and the overflowing condition of the river catchment areas might have caused the entry of exotic species into the river.



Fig. 75. A single specimen of Crocodile fish caught in gill net from Barrackpore stretch of river in West Bengal (August 2023).



Fig. 76. A haul of exotic Tilapia caught from river Ganga at Prayagraj, Uttar Pradesh.

#### 4.5. Shift and new record of fish species under the project

- *Megarasbora elanga* (Hamilton, 1822) (Bengala barb) (TL- 90.11 mm & TW-0.158 gm) was recorded from Bijnor. Even though the species is kept under Least Concern (LC) as per IUCN Red List status, *Megarasbora elanga* is a rare fish species in the river Ganga. It is a valued food fish, and the population is believed to be declining due to overfishing and habitat destruction.
- *Nemacheilus corica* (Hamilton, 1822) Order- Cypriniformes, Family- Nemacheilidae was observed for the first time from the Bijnor stretch of the river Ganga. The IUCN status of the species has been placed under the Least Concern (LC) category.
- *Salmo trutta fario* (Brown trout) (TL- 154 mm & TW- 40.35 gm) is reported for the first time under the NMCG from Ganga River at Harsil (Latitude: 31<sup>0</sup>02'15" N Longitude: 78<sup>0</sup>45' 49"E), Uttarakhand. Brown trout is predatory in feeding nature, mainly on aquatic and terrestrial insects and small fish. It is an exotic fish species in the upper stretches of the river Ganga. They prefer to dwell in fast-flowing, oxygen-rich, cool, clear waters with gravel or sandy riverbeds.
- *Garra gotyla* (Gray, 1830) was recorded from the Haridwar (Latitude: 29<sup>0</sup>58'33" N, Longitude: 78<sup>0</sup>11'13" E) stretch of the river Ganga.
- *Danio rerio* (Zebra danio) Zebrafish are indigenous to South Asia and are broadly distributed across parts of India, Bangladesh, Nepal, Myanmar, and Pakistan. A survey was conducted on the investigation of fish diversity in the middle stretch of the river Ganga in April 2022 by CIFRI Prayagraj under the NMCG Project. During the sampling period, the *Danio rerio* (TL-32.31mm & TW-0.381gm) was recorded for the first time under the project from Ganga River at Bijnor (Latitude: 29<sup>0</sup>22' 48"N, Longitude: 78<sup>0</sup>02' 01"E) Uttar Pradesh. *D. rerio*, popularly known as Zebra danio and locally called Zebrafish/Anju, belongs to Cypriniformes and the family-Danionidae. Only one individual was retrieved during the present investigation. The species was first described by Hamilton in 1822 and was reported from the Koshi River in Uttar Pradesh. As per the IUCN status, the species is listed under Least Concern (LC) category. Zebrafish generally feed on various benthic and planktonic crustaceans, worms, and insect larvae. This species typically occurs in slow-moving to stagnant water bodies.
- An albinoid *Clarias magur* (Ham, 1822) is reported for the first time from the river Ganges at Bhagalpur.



- *Schizothorax progastus* (McClelland, 1839) (Dinnawah snow trout), locally known as Snow trout (TL- 265 mm & TW- 170 gm), was recorded for the first time at Harsil (Latitude: 31002'15" N, Longitude: 780 45' 49" E) Uttarakhand.
- Four different marine inhabitant species (*Muraenesox bagio* Ham., 1822; *Pisodonophis cancrivorus*, Richardson, 1848; *Gymnothorax tile* Ham, 1822 and *Chelonodon patoca*, Ham., 1822) were recorded from brackishwater section of the river Ganga during monsoon sampling (2022) from Fraserganj, West Bengal. Although reported earlier, the species was recorded for the first time in the project.
- *Leptomelanosoma indicum* (Shaw, 1804), Indian Threadfin, is a rare threadfin of Hooghly estuary whose population is declining. During a monsoon sampling of September 2022 in the lower estuarine stretch, a fresh specimen of 34 kg was recorded from Diamond Harbour, West Bengal.
- A single specimen of warm water Gangetic goby (*Glossogobius giuris*) was recorded upstream of Tehri dam by the CIFRI-NMCG team, indicating a change in fish species distribution due to the shift in climate change.




Fig. 77. (A-D) Photographs of newly distributed species **A.** *Nemacheilus corica*, **B.** *Danio rerio*, **C.** *C. magur* (Albinoid) **D.** *Schizothorax progastus*





**Common pike conger (Brackishwater)**



**Long fin snake eel (Brackish water)**

Fig. 78. (E-F) Photographs of newly recorded species E. *Muraenesox bagio* F. *Pisodonophis cancrivorus*



Fig. 79. (G-I) Photographs of newly recorded species **G.** *Gymnothorax tile*, **H.** *Leptomelanosoma indicum* **I.** *Chelonodon patoca*



Fig. 80. Single specimen of warm water tank goby recorded from Tehri Dam, Uttarakhand during May 2022

#### 4.6. List of species not recorded from river Ganga during the present study

The present investigation could not record 14 fish species reported by the earlier workers from the Ganga River (Talwar & Jhingran, 1991). Barring a few, the majority of them are considered trash fish. The non-available fish species in the present study are as follows:

**Order: Cypriniformes**

**Family: Cyprinidae**

1. *Labeo nandina* (Ham, 1822)
2. *Pethia guganio* (Ham, 1822)
3. *Puntius puntio* (Ham, 1822)
4. *Puntius vittatus* (Day, 1865)
5. *Tor mosal* (Ham, 1822)
6. *Amblypharyngodon microlepis* (Bleeker, 1853)

**Family: Nemachelidae**

7. *Schisturas caturigina* (McClelland, 1839)

**Order: Siluriformes**

**Family: Bagridae**

8. *Batasio tengana* (Ham, 1822)

**Family: Aillidae**

9. *Clupisoma montana* (Hora, 1937)

**Family: Sisoridae**

14. *Conta conta* (Ham, 1822)
15. *Erethistes jerdoni* (Day, 1870)
16. *Nangra nangra* (Ham, 1822)

**Order: Perciformes**

**Family: Anabantidae**

17. *Anabas cobojius* (Ham, 1822)

**Family: Toxotidae**

18. *Toxotes chatareus* (Ham, 1822)

#### **4.7. Implication of climate change on river Ganga**

The term "climate change" refers to changes in global weather patterns that last for a longer time, possibly decades or more, and the report on climate trends has revealed varying conditions in India's major river basins. For example, over the past few decades, temperatures in the Ganges River basin have risen by 0.20 to 0.47°C, while rainfall has decreased by 257 to 580 mm. The effects of global climate change are already apparent in several environmental factors, such as the melting of ice and the shrinkage of glaciers. The survival of numerous fish and animal species will be put at risk due to changes in the timing of precipitation and increasing levels of water pollution. Practically every ecosystem in the world is now impacted by climate change.

#### **4.8. Impact of climate change on fisheries and ecology**

From spawning to adulthood, almost all fish are obligatory poikilothermic and are affected by the water temperature in their environment. The Ganga River environment has seen an increase in air temperature, which has led to irregularities in the riverine ecosystems' heat budget. Almost every aspect of the life cycle of fish species, including its habitat, chances of surviving, growing, reproducing, and successfully hatching, as well as its metabolic needs, can be impacted by climate change.

Until 2050, an increasing trend in the Ganga River basin's mean annual temperature of 1-4 °C has been predicted by predictive climate models (Moors et al., 2011). The study has demonstrated how anthropogenic vulnerability and climate change affect biotic and abiotic communities in aquatic habitats.

Due to warmer and more variable temperature circumstances, changes in the plankton assemblage, composition, variety, and structure of fewer species have been recorded. Numerous plankton have evolved in direct or indirect reaction to the climatic signal. Seasonal differences were revealed in the effects of aberrations in the ecology and environment on small plankton (Sarkar and Das, 2021). Recent studies have shown that the entire Ganga basin's 133 districts have experienced a 56% decline in rainfall, primarily because of climate change (Bera, 2017). In reaction to recent climatic changes, freshwater fish have already undergone alterations in their range and habitat.

It has previously been stated that the Cyprinid fish family has benefited from climate change (Comte et al., 2013). The Ganga River System's natural recruitment of IMCs has been significantly impacted, leading to a decline in fish spawning due to the effects of climate



change. On the other hand, there has been a noticeable drop in the availability of fish seed, from 78.82% in the 1960s to 34.48% in 2004. (Vass et al., 2009).

The inland heat waves (HWs) have been observed globally and are expected to amplify in magnitude and frequency under anthropogenic climate variation. The first study by Sarkar and Das (2021) on the impact of heat waves in a stretch of the Ganga River and a wetland in West Bengal indicated the predominant and periodic occurrence of inland heat waves under the ‘caution’ category over these ecosystems during the summer months (April–July). The analysis revealed that IHI positively influenced pH, transparency, and water depth. TDS, salinity, and conductivity negatively indicate that heat waves may affect the water quality, thereby affecting the sustainability and survival of aquatic life. IHI affects plankton concentration and diversity, altering the planktivorous fish's food composition in the ecosystem. In the past few decades, several fish species have shown extended breeding seasons (*Labeo catla*, *Labeo rohita*, *Cirrhinus mrigala*, *Liza parsia*, *Tor putitora*, *Oncorhynchus mykiss*, *Schizothorax richardsonii*, and *Puntius sophore*). A shift in breeding season was predicted for *Mystus tengara*, *M. cavasius*, *Eutropiichthys vacha*, *Mastacembelus armatus*, and *Ompok bimaculatus*. Modeling pre-spawning fitness and climate referendum towards fish is necessary to realize the impact of climate change on the species level, including prediction in future scenarios, and to identify climate resilience and its possible effects on sensitive species.

#### **4.9. Study on the impact of climate on fish landing**

The river Ganga is a vital aquatic ecosystem in India, supporting a diverse array of aquatic species, including major carp species such as the rohu (*Labeo rohita*), catla (*Catla catla*), and mrigal (*Cirrhinus mrigala*). This scientific report explores the effect of temperature on the landing of major carp species in the Ganga. Water temperature is a critical factor influencing fish behavior, metabolism, and reproduction, and understanding its impact on major carp landings is essential for effective fisheries management and conservation. The study collected temperature data and landing records of major carp species over an extended period and utilized statistical analysis to assess the relationship between temperature and carp landing. Results indicated a significant correlation between temperature and carp landing, highlighting the need for temperature management in the conservation and sustainable management of major carp populations in the Ganga. Water temperature is critical to fish growth, reproduction, and survival. IMCs are tropical fish that prefer water temperatures between 25 and 30 °C. When water temperatures rise above 30 °C, IMCs experience a decline in growth and reproduction. They may also become more susceptible to diseases.

### *Data Collection*

Data were collected over six years (2016–2023) at multiple sites along the river Ganga. Six years of data were analyzed to see how the local climate has changed. From the Indian Meteorological Department, we have collected daily mean air temperature and precipitation data for six years, from October 2016 through October 2023. We retrieved data from the research area's grid using the previous procedure. The retrieved daily time series data was then used to calculate monthly time series averages for air temperature and rainfall. Finally, monthly averages were used to calculate the yearly mean air temperature and the total annual precipitation. A straightforward linear trend analysis determined the long-term trend. As a result, we could quantify shifts in seasonal rainfall composition by comparing pre-monsoon, monsoon, and post-monsoon totals.

*Carp landing records:* Landing records of major carp species, including rohu, catla, and mrigal, were obtained from local fishery authorities and cooperative societies. The records included species composition and landing quantities for each month.

*Data Analysis:* A statistical analysis was conducted to determine the relationship between water temperature and major carp landings. The following steps were taken: Data exploration: descriptive statistics and time series plots were generated to identify trends and patterns in water temperature and carp landing. Correlation analysis: Pearson correlation coefficients were calculated to assess the strength and direction of the relationship between temperature and carp landing.

### **Results**

The analysis revealed a significant correlation between water temperature and major carp landings in the Ganga. The key findings include Temperature trends: The water temperature in the river Ganga exhibited seasonal variations, with higher temperatures during the summer months and lower temperatures during the winter months. Correlation with landing: Pearson correlation coefficients indicated a strong positive correlation between water temperature and carp landing ( $r = 0.163$ ,  $p < 0.05$ ). Warmer water temperatures were associated with increased carp landings. One study found that IMC landings in the middle stretch of the River Ganga declined by 50% between 1959 and 2004. This decline was attributed to a rise in water temperature of 1.5 °C.

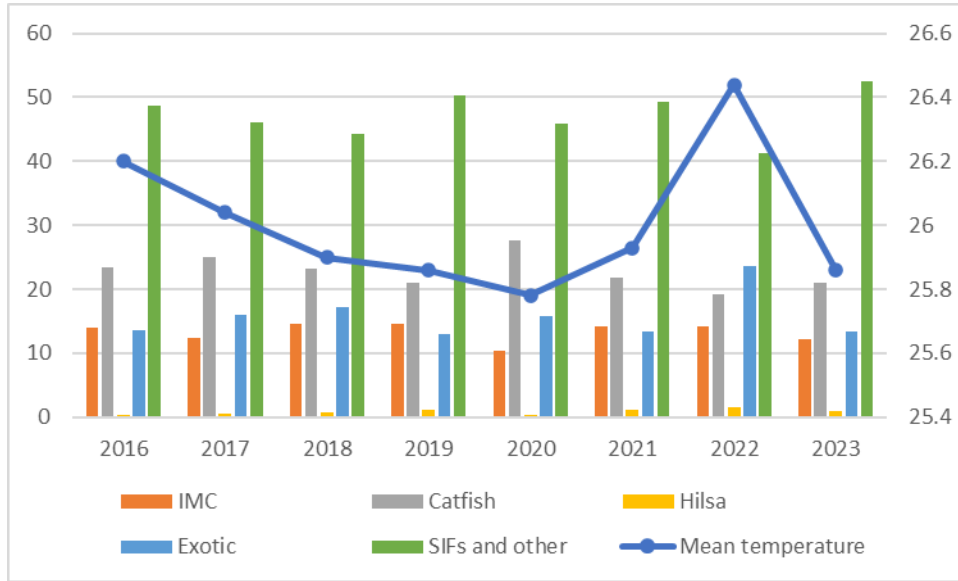


Fig. 81. Relationship between temperature and fish landing from 2016-2023

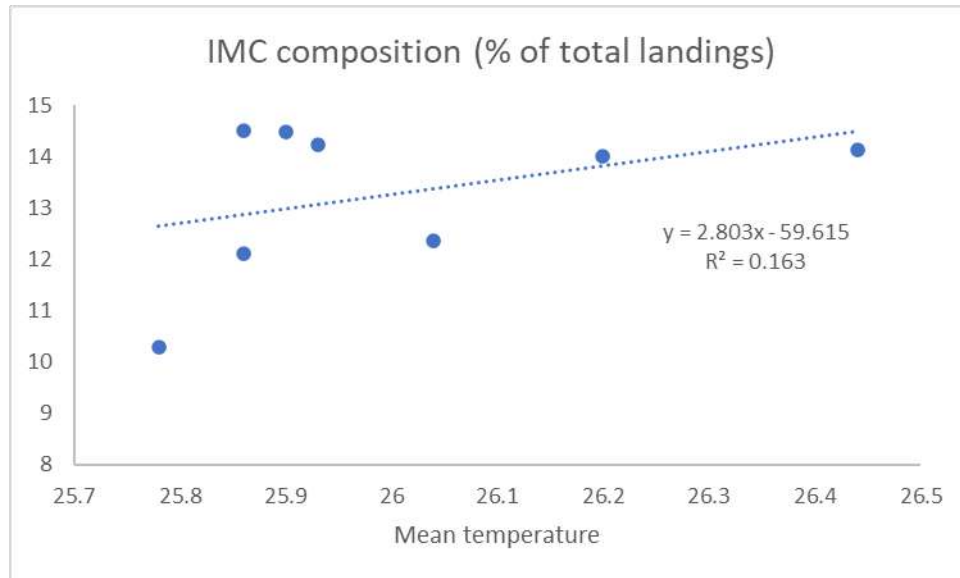


Fig. 82. Relationship between temperature and IMC landing from 2016-2023

Pearson correlation coefficients indicated a strong negative correlation between water temperature and catfish landing ( $r = 0.2289$ ,  $p < 0.05$ ). Warmer water temperatures were associated with decreased catfish landing, emphasizing the importance of temperature management in fisheries' conservation and sustainable management. Future research can further explore how temperature affects catfish populations and develop targeted conservation strategies for these vital species in the river Ganga ecosystem.

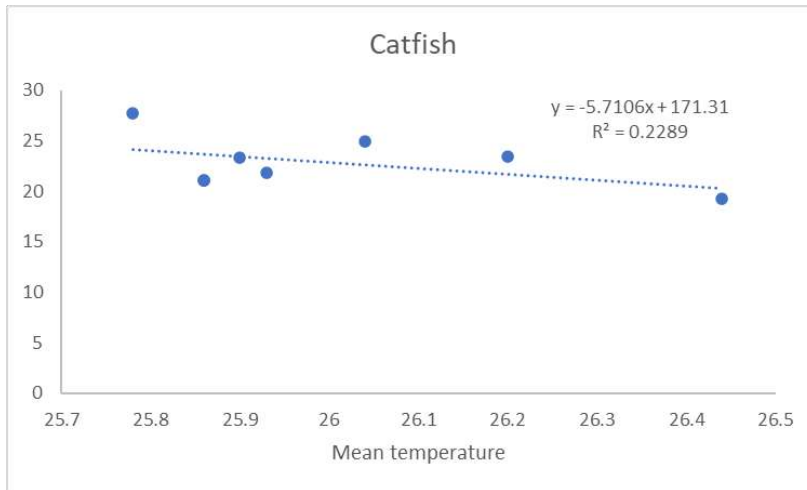


Fig. 83. Relationship between temperature and catfish landing from 2016-2023

The river Ganga, a pivotal waterway in India, is home to a diverse array of small indigenous fish species, which hold great ecological significance and are fundamental to the livelihoods of local communities. This scientific report investigates the impact of water temperature on the populations of small indigenous fish in the river Ganga. Water temperature is a critical abiotic factor that affects fish physiology, behavior, and reproduction. By collecting temperature data and fish landing records, this study employs statistical analyses to examine the connection between temperature and the presence of small indigenous fish. The results reveal a significant correlation between water temperature and the abundance of these fish, underscoring the importance of temperature management for the conservation and sustainable management of these species within the river Ganga ecosystem.

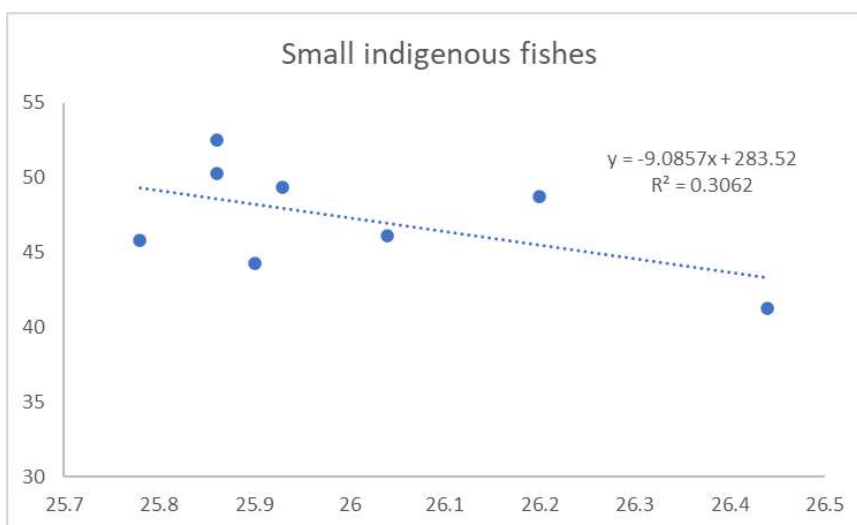


Fig. 84. Relationship between temperature and SIFs landing from 2016-2023



In the context of the river Ganga, an essential aquatic ecosystem in India, the influence of exotic fish species is steadily growing. These non-native species, often introduced by human activities, can have far-reaching ecological and economic repercussions. This scientific report delves into the interplay between water temperature and the presence of exotic fish species in the river Ganga. Water temperature, a fundamental abiotic factor, profoundly affects the behavior and distribution of aquatic organisms. To explore this relationship, the study collected temperature data and recorded instances of exotic fish landings. Utilizing statistical tool, the research investigates how temperature influences the prevalence of non-native fish in this ecologically significant ecosystem. The findings provide valuable insights into the role of temperature in managing the challenges of invasive species in the River Ganga.

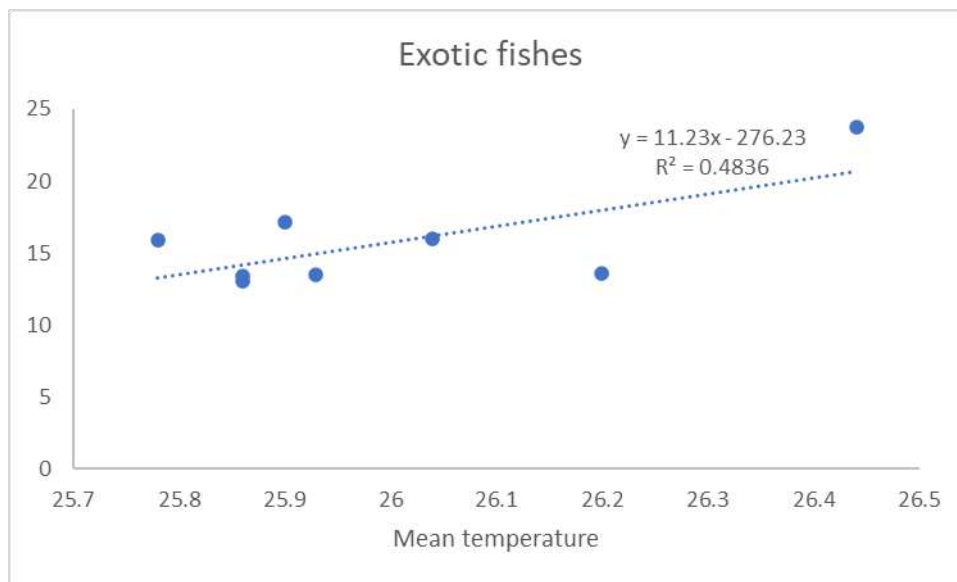


Fig. 85. Relationship between temperature and exotic fish landing from 2016-2023

#### 4.10. Discussion

The results of this study highlight the significant impact of temperature on major carp landing in the River Ganga. Warmer water temperatures were associated with increased carp and exotic fish landing. In contrast, the reverse trend has been observed in the case of catfish and small indigenous fishes, suggesting that temperature is a critical factor influencing the behavior, metabolism, and reproduction of major carp and other species available in river Ganga. The findings have several implications for fisheries management and conservation:

*Temperature management:* Implementing strategies to regulate water temperature in the River Ganga may help sustain major carp and exotic species populations by providing optimal conditions for their growth and reproduction.

*Seasonal planning:* Fisheries management strategies should consider the seasonal variations in water temperature when planning for harvests.

*Climate change adaptation:* Understanding the temperature-related dynamics of major carp and exotic fish species is essential for adapting fisheries management to the effects of climate change.

#### *Conclusion*

This scientific report provides valuable insights into the relationship between temperature and the landing of major carp, catfishes, SIFs, and exotic species in the River Ganga. The results indicate an association between water temperature and fish landing, emphasizing the importance of temperature management in fisheries conservation and sustainable management. Future research can build upon this study to explore how temperature affects major carp populations and develop targeted conservation strategies.

#### **4.11. Cyclonic impact on fisheries and ecology of Ganga**

Cyclonic interferences can adversely affect many aquatic organisms' riverine ecology and ecological niche. A case study was conducted on the cyclonic storm "Yaas," which affected the area of the lower stretch of the river Ganga in West Bengal. The study focused on the impact of the tropical cyclone on different abiotic and biotic variables (plankton, fish, and benthos) of the Ganga River. In the study, it was observed that cyclones have affected the Water Quality Index, which was 70.52 during the period of Yaas and reduced to 52.8, while the observed value during the post-Yaas period was 68.2. The effect can also be noticed in the phytoplankton density of the waters, where the abundance varied from the pre-Yaas period (6284 cell<sup>-1</sup>) to Yaas (670 cell<sup>-1</sup>) and finally during the post-Yaas period (196 cell<sup>-1</sup>). Contrary to phytoplankton, zooplankton responded favorably as its density increased from the pre-Yaas period (196 cells/l) to the Yaas period (370 cells/l) and during the post-Yaas period (24 cells/l). The fish and 30 benthic organisms also showed similar responses to zooplankton.

#### **4.12. Climate change impact on fish seed production**

Previous reports on fish spawn availability from the river have indicated a decreasing trend of wild IMCs spawn (10%) during 2005–2009 in percent contribution compared to other fish stocks (90%). On the other hand, a considerable decline in fish seed availability has also been noticed, from 78.82% (1960's) to 34.48% (2004) (Vass et al., 2008). The number of fish spawns (approx.) varies greatly depending upon the time of commencement of the monsoon. Generally, the entire Ganga River basin receives heavy rainfall (80%) from June to

September, averaging about 1200 mm. However, recent studies have indicated a decrease in rainfall by 56% over 133 districts along the entire Ganga basin, primarily due to climate change. As a result, the river experiences several floods during the collection period, i.e., extending over 30 days. The bulk appearance of the spawn is observed only during the first two floods during the peak season, while the remaining yield only shows traces of spawn. The first flood, which contributes the most to the spawn, commences very late nowadays owing to delayed monsoons. However, on the other side, the operation also reaches its peak when the river water appears reddish due to the addition of water from the river Son from the north. It generally occurs by the last week of July and remains until the 1<sup>st</sup> week of August. This is the probable reason for the shorter collection time.

#### **4.13. Assessment of Fish reproductive Biology**

The most crucial aspect in determining the annual abundance levels of fish in the most significant commercial fisheries is the reproductive success and recruitment of young fish into the exploitable population. The target of the present work under component I is to promote closer connections between primary and practical research on fisheries recruitment.

Due to overfishing, damaged natural habitats, or climate change, many wild fish populations are experiencing severe declines. The market demand for fish products for human consumption is growing quickly and steadily. In this situation, managing vulnerable fish stocks effectively and fostering the aquaculture sector's sustainable growth is imperative. Implementing appropriate fishery regulatory measures and successfully introducing new species in aquaculture depends on understanding fish reproductive biology. For the proper execution of fishery management laws, knowledge of reproductive features, including sexual maturity, reproductive cycles, spawning sites and behavior, spawning frequency, and fecundity, is essential.

Aquaculture needs the regulation of reproductive processes in captive broodstocks of either wild-caught or captivity-produced breeders to generate a variety of fish species for commercial purposes. However, many fish raised in captivity have reproductive issues preventing them from reproducing reliably and effectively. To address these reproductive dysfunctions, it is crucial to understand the gametogenesis, sexual maturity, reproductive cycles, and reproductive potential of wild and cultivated fish. The most critical aspect in determining the annual abundance levels of fish in the most significant commercial fisheries is the reproductive success and recruitment of young fish into the exploitable population. As a part of the present research work, an assessment of the reproductive biology of different

native Gangetic fishes is underway. The investigation regarding the present status of fecundity, sex ratio, and spawning periodicity of 9 fish species (*Polynemus paradiseus*, *Mystus cavassius*, *Puntius sophore*, *Amblypharyngodon mola*, *Heteropneustes fossilis*, *Cirrhunus reba*, *Ompok bimaculatus*, *Eleotris fusca*, and *Nandus nandus*) at different stages of development of this species in the water of Hooghly estuary.



*Glossogobius giuris* (Hamilton, 1822)



*Puntius sophore* (Hamilton, 1822)



*Mystus vittatus* (Bloch, 1794)



*Mystus cavassius* (Hamilton, 1822)



*Heteropneustes fossilis* (Bloch, 1794)



*Pachypterus atherinoides* (Bloch, 1794)

Fig. 86. Plates of gravid fish species assessed for studying reproductive parameters from different locations of river Ganga



#### 4.14. Pool Barb (*Puntius sophore*)

*Puntius sophore*, commonly known as the Pool Barb, Spot Fin Barb, or Stigma Barb, is a nutritionally rich, indigenous small fish. It belongs to the Cyprinidae family and inhabits fresh and brackish waters such as rivers, streams, ponds, beels, and floodplain regions (Singh et al., 2023). The fish are pelagic, herbivore, and shoaling in nature; their habitat spans throughout the Indian subcontinent, including India, Bangladesh, Bhutan, China, Nepal, Myanmar, and Pakistan (Hossain et al., 2012; Sarkar et al., 2019). Traditionally esteemed for its high nutritional value, protein content, and micronutrients, this species has recently gained recognition in the ornamental fish trade, finding its place as an indigenous ornamental fish exported from India. Presently, *P. sophore* in Indian rivers is facing a steady decline due to irregular overfishing, pollution, habitat destruction, the influence of climate, environmental changes, and other anthropogenic pressures (Rani et al., 2019; Sarkar et al., 2019) that threaten the Pool Barb, leading to its categorization as "near threatened" according to the CAMP report and "least concern" according to the IUCN Red List of threatened species (Choudhury et al., 2015; Gupta, 2015).

#### Results

The total length (L) of *P. sophore* exhibited a range between  $4.46 \pm 0.61$  cm and  $9.88 \pm 0.74$  cm, while the body weight (W) varied from  $2.1 \pm 0.88$  g to  $19.99 \pm 5.42$  g. Notably, the highest average values for total length and body weight were recorded in June, whereas the lowest values were observed in February. A comprehensive set of breeding biology parameters is shown in Table 7. In this study, *P. sophore* exhibited a maximum length of 11.20 cm and a weight peak of 27.50 g. The length and weight of the gonad range from  $1.26 \pm 0.23$  to  $2.75 \pm 0.38$  cm and  $0.06 \pm 0.03$  to  $2.8 \pm 0.51$  g, respectively.

Table 7. Month-wise depiction in the variation of the fish gonad of *P.sophore*

Sampling month (2023)	Total length (cm)	Total body weight (g)	Length of gonad (cm)	Weight of gonad (g)
February	4.46±0.61	2.1±0.88	1.26±0.23	0.06±0.03
March	6.64±0.57	6.58±1.58	1.3±0.15	0.19±0.07
April	7.24±0.6	6.38±2.15	2.08±0.46	0.38±0.25
May	7.89±0.81	10.65±3.29	2.53±0.32	1.16±0.58
June	9.88±0.74	19.99±5.42	2.75±0.38	2.8±0.51
July	7.81±0.87	10.35±3.39	2.42±0.26	1.13±0.67
August	7.9±0.8	7.42±1.48	1.8±0.65	0.55±0.26

The Gonadosomatic Index (GSI) is a primary indicator for gauging fish's gonadal development and maturity stages (Parween et al., 1993). Remarkably, gonadal activity surges during the monsoon season, with the peak spawning season consistently observed in June. Negligible GSI was found in February and March, while a peak was found in June. The relationship between ova diameter and GSI is shown in Fig. 87. Ova diameter varied between 18.27±0.65 µm and 18.27±0.65 µm. An increase in GSI corresponds to the rise in ova diameter and vice versa, thus suggesting that the two parameters were proportional.

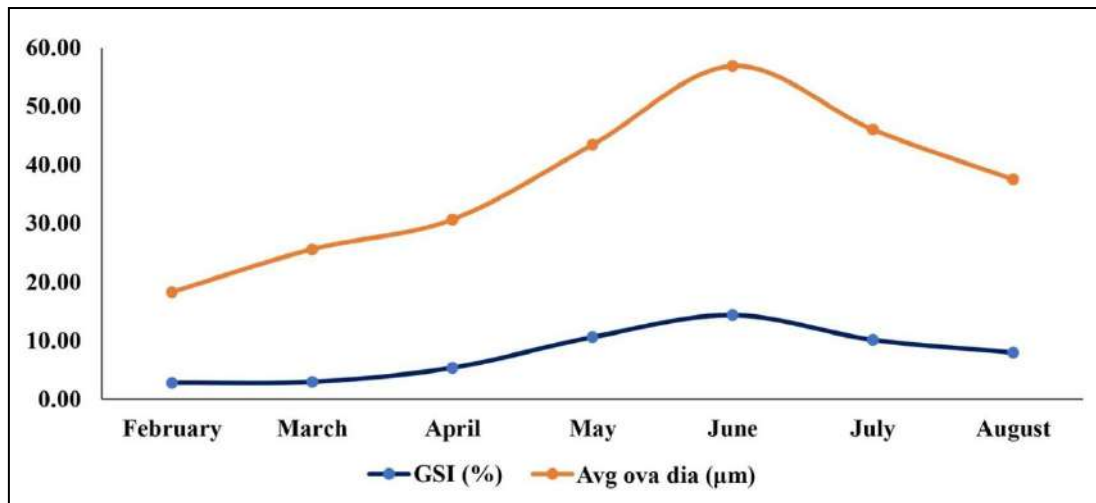


Fig. 87. Relationship between ova diameter and GSI of *Puntius sophore*

The result showed the highest fecundity was observed in June (6721±1134) with a length of 9.88±0.74 cm. The lowest fecundity was found in February (311±106), having a length of 4.46±0.61 cm. The relative fecundity of *P. sophore* ranged from 160±44/g to 447±166/g. The mean total fecundity was 3016±2228, ranging from 216 eggs (for the smallest mature with a body length and weight of 3.95 cm and 1.25 g, respectively) to 8260 eggs (female with a body length and weight of 11.2 cm and 27.50 g, respectively). Total length, body weight, and

weight of the gonad showed a positive correlation with fecundity, and relationships are displayed in Fig. 3. Fig. 4 and Fig. 5 have  $r^2$  values of 0.63, 0.68, and 0.66, respectively.

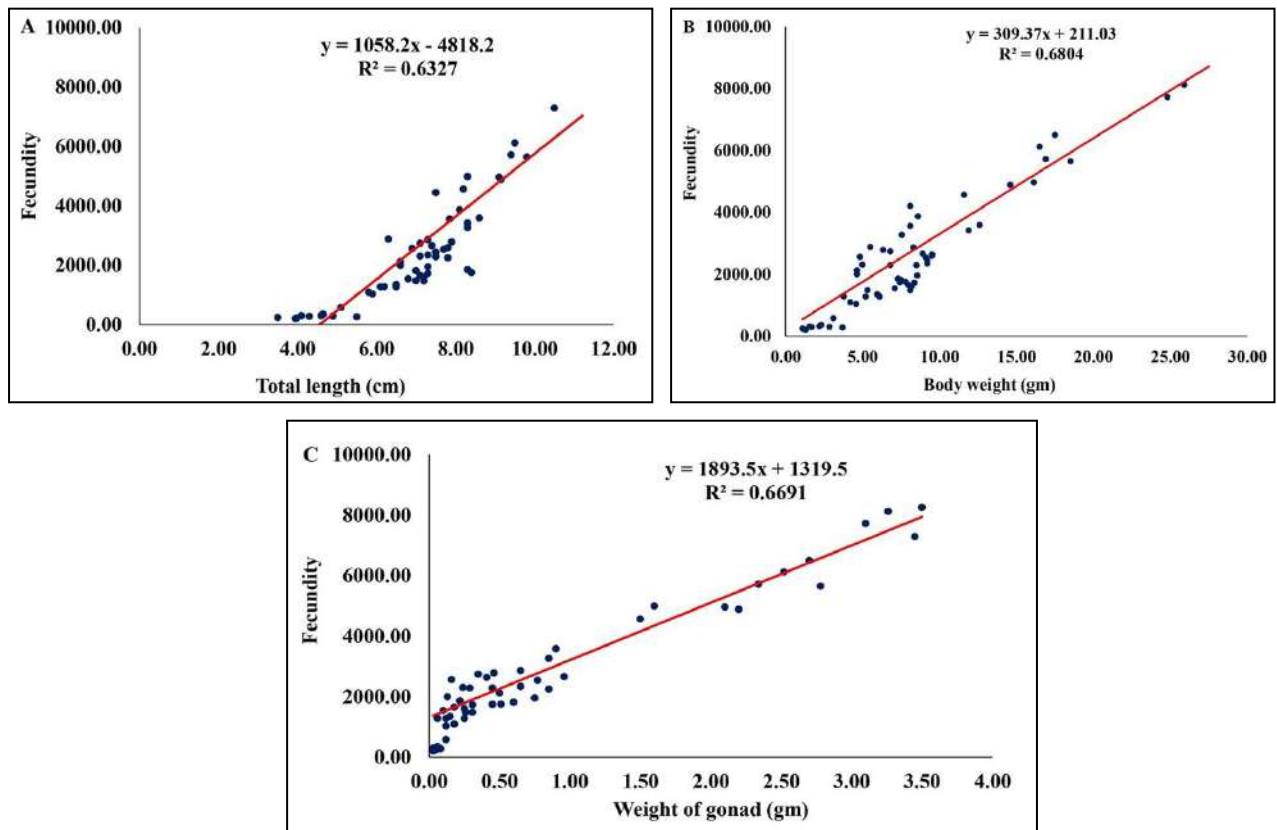


Fig. 88. Relationships of fecundity between total length (A), Body weight (B) and weight of gonad (C) of *P. sophore*

#### 4.15. Paradise threadfin (*Polynemus paradiseus*)

The paradise threadfin (*Polynemus paradiseus*) is a catadromous ray-finned fish species and a member of the Polynemidae threadfin family. It is a medium-sized threadfin species, growing up to 30 cm in length. The paradise threadfin lives in estuaries and offshore seas down to 27 meters, with sand substrates. Because it breeds in freshwater, it must frequently move into rivers. It is a carnivorous species that consumes benthic invertebrates, tiny fish, and crustaceans. This species has distinct sexes, and hermaphroditism is absent. At Hooghly River, paradise threadfins are believed to spawn from April to September, and most of the females sampled in October were presumed to be spent.

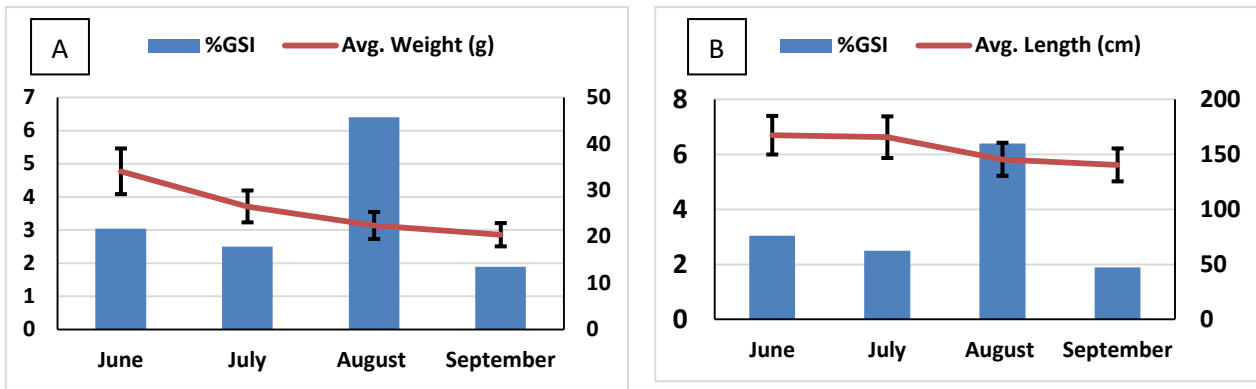


Fig. 89. Gonadosomatic index of *P. paradiseus* with different body sizes (A), GSI vs. average weight (B), GSI vs. average length (Values are represented as mean  $\pm$  SEM, n=25/day/month).

#### 4.16. Gangetic mystus (*Mystus cavassius*)

*Mystus cavassius* is a freshwater catfish belonging to the family Bagridae of Siluriformes. It is a common food fish on the Indian subcontinent with high market value. It is frequently referred to as Gangetic Mystus and has been found in India and other tropical nations. Externally, it is distinguishable by the genital papilla, which is only found in males. During the breeding season, the papilla is quite noticeable.

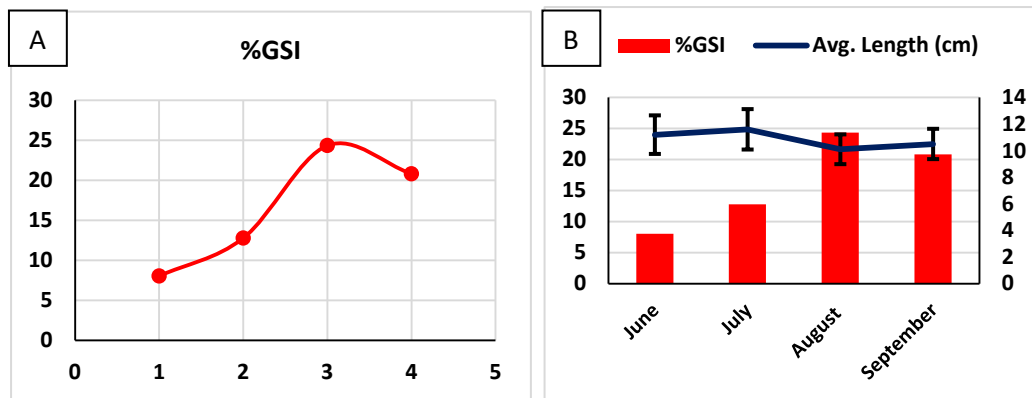


Fig. 90. Gonado-somatic index of *M. cavassius* (A), GSI vs. average length (B), Values are represented as mean  $\pm$  SEM, n=31/day/month.



#### 4.17. Detection of river pollution based on plasticizers and endocrine-disrupting chemicals and their effect on aquatic ecosystem

India's primary source of fresh water is the Ganga. The river has recently been shown to contain several developing organic contaminants. It is crucial to look at plasticizers and bisphenol A in the Ganga River from its source to its end due to the widespread usage of additives and plasticizers in plastic items. For more than 50 years, manufacturers have utilized the phenolic chemical bisphenol A (BPA) to create polycarbonate plastics, epoxy resins, thermal paper, and as a polymerization inhibitor in creating various polyvinyl chloride polymers. Products like compact discs, auto parts, infant bottles, plastic dinnerware, eyeglass lenses, toys, and impact-resistant safety gear are all made with polycarbonates. Some canning container protection linings, wine vat linings, epoxy resin-based paints, flooring, and dental composites use BPA-containing epoxy resins. Therefore, we started looking at the BPA level in various river Ganga components, starting with river water and other biotic and abiotic components of the riverine ecosystem.

BPA is known to induce alterations in gene expression, which are designated epigenetic modifications, including DNA methylation, histone modification, and the expression of non-coding microRNAs. BPA and phthalates are epigenetically harmful substances. Epigenetics is a crucial mechanism by which environmental chemicals can affect health and disease. Therefore, we designed a work plan (Fig. 91), and research is underway to explore the role of BPA in the riverine ecosystem.

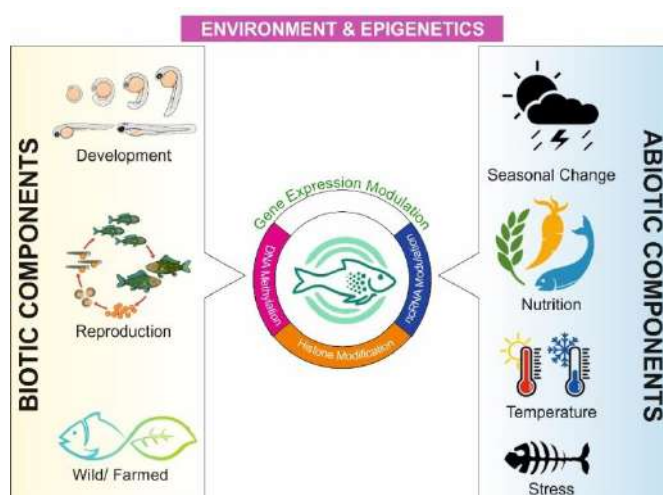


Fig. 91. Effect of biotic and abiotic components of the environment on gene expression modulation

#### 4.18. Objectives of the work:

Role of BPA on fish reproduction via epigenetic modulation

Steroid hormone analysis with an emphasis on BPA exposure and its role in modulating the reproductive biology of aquatic animals, especially fish.

The study of the epigenome in eco-toxicologically relevant fish species is of great importance because it is evident that there are vast differences between higher and lower vertebrates.

Epigenetic study of lower aquatic flora and fauna (plankton, invertebrates, aquatic plants) connected with the fishery.

#### 4.19. Experiment-1

To understand the dynamics and concentration of BPA in the water of River Ganga and its associated wetlands.

Sampling procedure:

- Ganga river water was collected during monthly sampling from Farakka, Jangipore, Berhampore, Triveni, Balagarh, Barrackpore, Godakhali, Diamond Harbour, and Frasergunj.
- Water samples of open and closed wetlands were collected quarterly.
- ELISA method was used to detect the presence of BPA levels in the water sample.



Fig. 92. Plastic pollution on the banks of river Ganga (Photo taken at Swarupganj Ghat, Nabadwip, Nadia, West Bengal).

#### 4.20. BPA extraction method:

On a vacuum manifold, C18 cartridges were put in position. To remove any remaining bonding agents, the cartridges were treated with 40 ml of deionized water and 25 ml of methanol, which were pulled through the cartridges at a low vacuum. Then, 500 ml river water samples from each sampling station were separately loaded onto the appropriate cartridges and pumped through them while slightly vacuumed (mean flow rate: 60 ml/min). During the sample loading stage, the target compounds were transferred from the aqueous samples onto the SPE cartridges. The adsorbed analytes were extracted from the cartridges in 10 ml vials using 5 ml methanol flowing at a 5 ml/min rate. BSTFA with 1% TMCS or MSTFA with 1% TMCS was used to derivatize the dry residues. After that, the vials were sealed and heated to 65 °C for 25 minutes. Test samples (100 g/l) were derivatized in triplicate at reaction durations of 10, 20, 25, 30, 35, and 40 min.

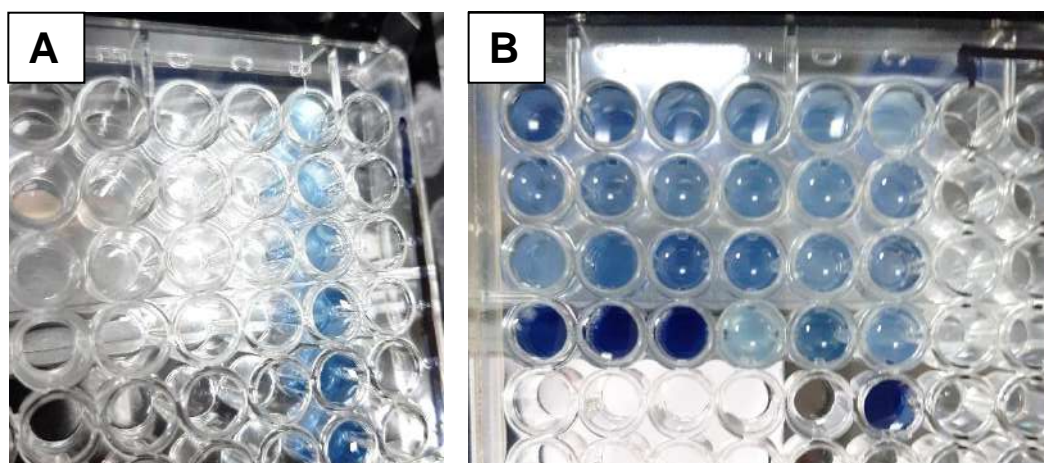


Fig. 93. ELISA plates after final colour development of BPA. A. Plate with standards and B. Plate with experimental samples after analysis

#### ELISA method

A sandwich-ELISA kit from 'My Biosource Inc. (San Diego, CA),' which is highly specific and sensitive for aqueous samples, was used to detect. For the standard curve, 1.0 ml of standard diluent was added to the lyophilized standard vial and was kept for 30 minutes after proper mixing. After the standard had dissolved entirely, standard serial dilutions were used to achieve the standard curve from 200 to 3.12 ng/ mL. 100  $\mu$ L of standards, and samples were loaded to assigned ab-coated wells, including blank to their corresponding wells. The wells were sealed and incubated at 37 °C for 90 minutes. After incubation, the wells were washed, and 100  $\mu$ L of biotinylated Ab was added. The wells were sealed and incubated

again. The wells were washed and 100  $\mu$ L of enzyme conjugate was added to each well. After the incubation period, wells were washed, and 100 $\mu$ L of the prepared color reagent was added to individual wells and incubated. After incubation, 100 $\mu$ L of the color reagent C was mixed in individual wells, and OD was read at 450 nm using a microplate reader.

#### 4.21. Experiment-2

Effect of dissolved BPA in freshwater gastropods of river Ganga

Targeted species:

1. *Filopaludina bengalensis*
2. *Melanoides tuberculata*
3. *Assiminea francesiae*
4. *Thiara granifera*




Fig. 94. Targeted benthos species available in river Ganga for BPA (A. *Filopaludina bengalensis*, B. *Melanoides tuberculata*, C. *Assiminea francesiae*, D. *Thiara granifera*)

Sampling procedure:

- Benthos samples were collected monthly from Farakka, Jangipore, Berhampore, Triveni, Balagarh, Barrackpore, Godakhali, Diamond Harbour, and Fraserganj, depending on their availability.

- Aspartate Aminotransferase (Metabolic Enzyme), Gamma GT Alkaline Phosphate, Total Protein, Triglyceride Creatinine, Albumin Vitellogenesis Urea, and Uric Acid will be analyzed.

**Objective:** Gastropods are one of the important ecological factors in the Ganga, and their depletion in number or abnormalities in behavior can change the environmental aspects of the riverine system. The parameters are analyzed because of their reproductive behavior, imposex due to pollutants, hormonal imbalance, incomplete hatching, reduction of sperm count in males and females (increase in 'X' chromosomes), ecological behavior, temperature causing behavioral change, and increase in cannibalism.

An analysis of bisphenol A in two freshwater benthic organisms was carried out. The samples were collected from Buxar to Tribeni (lower stretch). The accumulation of BPA was observed more in bivalve species than in gastropods.

#### 4.22. Experiment-3

Effect of dissolved BPA in freshwater fishes of river Ganga

Targeted species:

1. *Labeo rohita*
2. *Labeo catla*
3. *Cirrhinus mrigala*

Sampling procedure:

- Fish samples were collected monthly from Farakka, Jangipore, Berhampore, Triveni, Balagarh, Barrackpore, Godakhali, Diamond Harbour, and Fraserganj, depending on availability.
- The following parameters like WBC, RBC, hemoglobin, HCT, MCV, MCH, MCHC, PLT along with serum-related tests like liver function test, kidney function test, heart function test, stress hormones (cortisol, etc.), oxidative enzymes/ ROS parameters (CuSOD, MnSOD, TNF $\alpha$ , VEGF, Hif1 $\alpha$ ), superoxide dismutase (SOD, catalase) will be analyzed.

#### 4.23. Experiment-4

Effect of BPA in freshwater fishes of river Ganga in captive condition

Targeted species:

1. *Labeo rohita*



2. *Mystus vittatus*

3. *Pangasianodon hypophthalmus*

Sampling procedure:

- Fingerlings of the targeted species will be grouped into four groups and divided into glass aquariums. Each glass tank will contain 20 fish. The BPA treatment will continue for 60 days at the desired concentration (after calculating the LC50), and samples will be harvested every 15 days after treatment.
- Water quality parameters will be checked every day till the experiment lasts.
- The following parameters like complete blood count, WBC, RBC, hemoglobin, HCT, MCV, MCH, MCHC, PLT, along with serum-related tests like liver function test, kidney function test, heart function test, stress hormones (cortisol, etc.), oxidative enzymes/ ros parameters (CuSOD, MnSOD, TNF $\alpha$ , VEGF, Hif1 $\alpha$ ), superoxide dismutase (SOD, catalase) will be analyzed.
- BPA content in the kidney, muscle, liver, brain, etc., will be analyzed using the ELISA method described earlier.

The epigenetic mark will also be detected by analyzing global DNA methylation, gene expression of multiple DNMT gene families, histone deacetylases, and miRNA profiling. To state briefly:

#### **4.24. Genomic DNA isolation from the fish gonad**

A glass Dounce homogenizer was used to homogenize 20 mg of minced fish ovarian tissue, which was then suspended in 500  $\mu$ l of lysis buffer. The mixture was then kept overnight at 55 °C in a shaking incubator. The dissolved liquid was combined with an equal volume of phenol, chloroform, and isoamyl alcohol and centrifuged at 14000 rpm for 5 minutes. An equivalent volume of pre-chilled isopropanol was added to the upper aqueous layer in a fresh microcentrifuge, which was then centrifuged once more at 8000 rpm for 15 minutes. The remaining particle was cleaned with 70% ethanol after the isopropanol removal. The extracted DNA pellet was resuspended in nuclease-free water and kept at -80 °C for later usage after being air-dried in a laminar hood. Bisulfite conversion of the samples (250 ng) was executed with the EZ DNA Methylation-Lightning Kit.




Fig. 95 Isolation of gonad from mature adult female Gangetic hair fin anchovy (*Setipinna phasa*). A. Mature wild-caught female fish from river Ganga, B. Location of the ovary, C. Ovary length in comparison with body length and D. ovary dissected out from mature female for genomic DNA isolation.

#### 4.25. Global DNA methylation quantification

The amount of 5-methylcytosine (5-mC) was determined using the Imprint<sup>®</sup> methylated DNA quantification ELISA kit to measure global methylation levels. Briefly, DNA samples were diluted in DNA binding solution, and 30  $\mu$ l of sample was added to sample wells using DNA binding solution as blank. The wells were incubated at 37 °C for 60 minutes. After incubation, 150  $\mu$ l of block solution was added to each well and incubated again at 37 °C for 30 minutes. The samples were then discarded and washed thrice with 150  $\mu$ l of working wash buffer. For methylated DNA capture, capture Ab was diluted in working wash buffer at a ratio of 1:1000, and 50  $\mu$ l of the capture Ab was added to each well. The wells were covered and incubated at RT for 60 minutes. After incubation, capture Ab was discarded, and wells were washed with 150 (l) working wash buffer four times. 50 ( $\mu$ l) diluted detection Ab was added to the wells and incubated for 30 minutes at RT. Wells were washed with 150  $\mu$ l of working wash buffer after discarding the detection Ab. 100  $\mu$ l of developing solution was added to the wells and incubated at RT in the dark. During this period, a blue colour appeared in the wells. To stop the reaction, 50  $\mu$ l of stop solution was added to each well, turning yellow. The absorbance was read at 450 nm using EPOCH2 microplate reader.

#### 4.26. Detection of methylation index

To determine the index of methylation, SAM and SAH levels in fish gonadal tissue have been analyzed using a SAM and SAH combo sandwich-ELISA kit specific for samples from aquatic sources. Approximately 100 mg of fish ovarian tissue was homogenized in 500  $\mu$ l ice-cold PBS and centrifuged at 10000 x g for 15 minutes at RT. Fifty ( $\mu$ l) samples and standards were added to the respective conjugate-coated plate and incubated inside an orbital shaker for 10 min. 50  $\mu$ l of anti-SAM or anti-SAH Ab was added to each well and incubated using an orbital shaker for 60 min at RT. The wells were washed with wash buffer solution, and 100  $\mu$ l of diluted secondary Ab HRP conjugate was added and incubated again. Wells were washed, and 100  $\mu$ l of substrate solution was added immediately; the incubation period for this step varied from 2 to 30 minutes at RT. The reaction was stopped using a stop solution, and the absorbance was read at a wavelength of 450 nm.

#### 4.27. RT-PCR analysis of genes related to reproduction and DNA methylation

For RT-PCR analysis, *cyp19a1*-, *20 $\beta$ -HSD*-, *FSHR*-, *DNMT1*- and *DNMT3A*-specific oligonucleotide primers were designed with optimum annealing temperature, 53 to 57 °C, based on the available ovary-specific cDNA sequences of *Oncorhynchus mykiss*, *Carassius auratus*, and *Danio rerio*, belonging to the family Actinopterygii, available in GenBank at NCBI (<https://www.ncbi.nlm.nih.gov/>). After testing all the available primer sets using standard nucleotide BLAST (<https://www.blast.ncbi.nlm.nih.gov/>), one pair of the best-fit primers was selected for further gene expression experiments. The housekeeping gene selected for this work was GAPDH. In a total volume of 50  $\mu$ l, PCR was carried out by adding 2.5 U Taq DNA polymerase to a master mix that contained 20 M of each deoxy-NTP, 20 pmol of each primer, and 20 M of each reaction buffer (50 mM KCl, 10 mM Tris-HCl [pH 8.3], 0.1 percent Triton X-100). 35 cycles of amplification at 94 °C for 30 s (5 min in the first cycle), a predetermined temperature (55 °C) for each pair of primers for 30 s, and extension at 72 °C for 30 s were carried out after the initial 5 min denaturing step at 94 °C (10 min in the last cycle). The expression analysis used RT-PCR products made with primers.

#### 4.28. Framing fish reproductive biology

##### 4.28.1. Estimation of fecundity, GSI, and spawning periodicity

The estimation was done by recording each collected fish specimen's total length and body weight to the nearest 0.01 cm and 0.01 g, respectively. The individuals were dissected to record the ovary length (OVL) and ovary weight (OW) nearest to 0.00001g by a sensitive

electric balance. Simultaneously, the shape and colour of the ovary were also recorded by visual observation. The ripe mature ovary was taken out and preserved in Bouin's fluid solution. The gravimetric method was followed for estimating fecundity, where three sets of sub-samples were taken out from each region of the ovary (anterior, middle, and posterior). Likewise, the Relative fecundity of the species was achieved by dividing absolute fecundity by the total weight of the fish. Monthly Gonado Somatic Index (GSI) was evaluated following the equation, i.e.,  $GSI = (\text{Weight of the gonad}) / (\text{Total body weight}) \times 100$ . To evaluate spawning periodicity, methods were outlined by Clark (1934) from the preserved ovaries.



Fig. 96. Photomicrograph of Tengra fish (*Mystus vittatus*) caught from river Ganga. Inset: Mature ovary dissected out from the mature female of *M. vittatus*.

#### 4.28.2. Estimation of ovarian steroid hormone

The assay was carried out using multiple ELISA kits specific for fish 11-keto testosterone, FSH, GnRH, and  $17\beta$ -estradiol. Briefly, 50  $\mu$ l each of steroid standard (concentrations vary among steroids as per manufacturer) were transferred to the standard well containing a biotinylated antibody. In the sample wells, 40  $\mu$ L of samples were added with a 10  $\mu$ L anti-steroid antibody provided with the kit. The immunoreactions were started by adding 50  $\mu$ l of streptavidin-HRP conjugate solution into each standard and sample well, sealed with a sealer, followed by incubation at 37 °C for 1 h on a plate shaker. After the incubation, the content from each plate was removed and washed. The Wash buffer was wholly drained out from each well by blotting the plate onto paper towels. Next, 50  $\mu$ l of solution A was dispensed into each well, followed by the addition of 50  $\mu$ l of second solution B. The plate was again sealed with a sealer and incubated at 37 °C for 10 min in the dark. Color development was stopped by adding 50  $\mu$ L of stop solution. Absorbance was recorded at 450 nm using a microplate spectrophotometer.

#### 4.29. Protein content analysis in plankton and benthos samples

Freshwater plankton and benthos species were extensively studied for their toxicity profiles using biochemical measures; however, information on their protein profiles is sparse. Protein electrophoresis has been proven to be a reliable method for identifying intra- and inter-specific variation among species. Fish health was assessed thoroughly using protein profiles. With this in mind, we used SDS-PAGE as a molecular biomarker for protein profile analysis in support of biochemical parameters to investigate the impact of hazardous chemicals on freshwater plankton and benthic ecosystems.

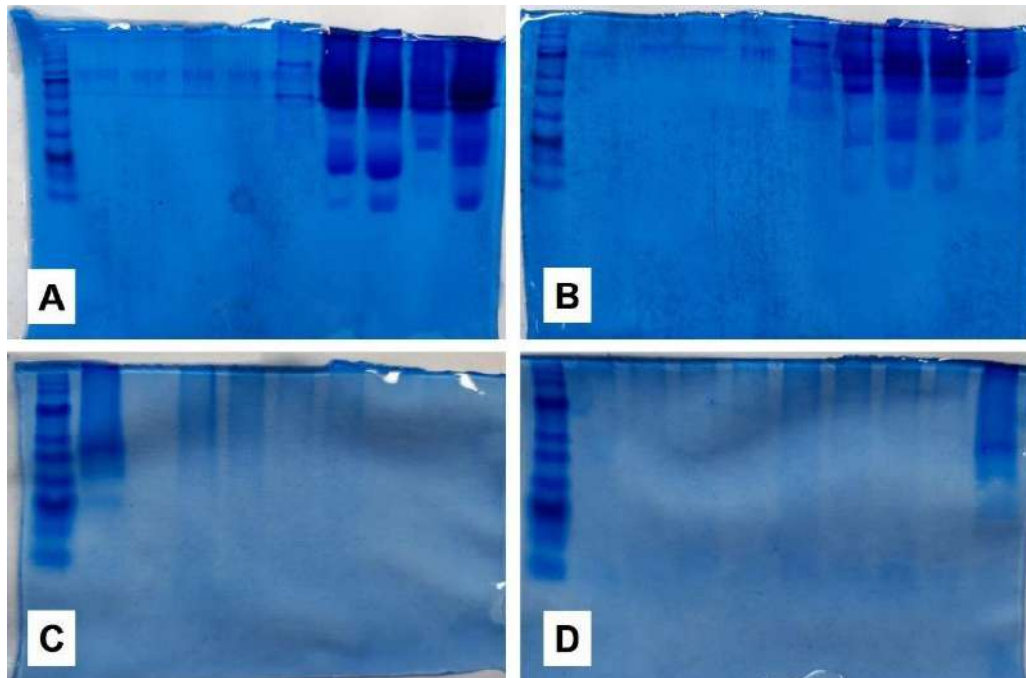


Fig. 97. Photomicrograph of SDS-PAGE showing the preliminary protein profile obtained from benthos (A, B) and plankton samples (C, D)



#### 4.30. BPA treatment and its effect on fish with a note on the ecological importance of fish muscle related to human consumption

BPA has recently undergone extensive aquatic toxicity research due to its impact on wildlife. The aquatic environment may be exposed to BPA through production, processing, and sewage treatment plant effluents discharges. Fish serve as a highly effective bio-monitor for assessing the possible risks of endocrine disruption in humans, as both species are exposed to comparable chemical substances. If the bioaccumulation of contaminants in fish leads to adverse consequences, it might be anticipated that the communities reliant on fish consumption will experience severe repercussions.

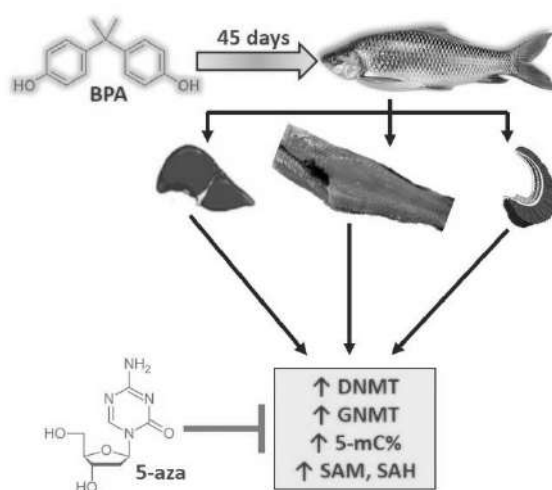


Fig. 98. BPA treatment in *L. rohita* stimulated the expression of DNA methyl transferases, glycine-N-methyl transferases, global DNA methylation, and SAM/SAH content in tissues. Treatment with 5-aza restored the causative effects of BPA.

##### *Treatment with BPA:*

A standard technique was used to conduct acute toxicity studies on *Labeo rohita* fingerlings to determine the toxicity of BPA. A total of 250 fingerlings were subdivided into five sub-groups, each consisting of 50 fingerlings, and placed in separate glass aquaria with 50 L of tap water. The fingerling groups (3 sub-groups) were subjected to varying amounts of BPA (3.0mg/L, 4.5 mg/L and 6mg/L). Replica acute toxicity tests were conducted for each dosage tested. The dosage of BPA was formulated using ethanol. The control group was likewise exposed to the highest level of ethanol used to dilute the dosage concentrations. The toxicant solution was replenished on alternative days, with each replacement occurring every 48 hours.

*Treatment with DNMT inhibitor:*

One sub-group of fishes exposed to BPA for 30 days has been treated with 5-aza-2'-deoxycytidine, a potent DNMT inhibitor, till the completion of the experiment.

*Outcomes*

1. The concentration of BPA varied from 14.57 to 27.33 ng/g-dw in the liver, whereas higher dosages of BPA in muscle samples produced a value range of 16.2-31.52 ng/g-dw. In contrast, the gill tissue showed a significant drop in BPA content (9.4-22.58 ng/g-dw) after 30 days of treatment compared to other tissues. Both within the dosage groups and in comparison to the control, there were significant ( $p < 0.05$ ) differences in the BPA concentrations.
2. The muscle had the most significant level of DNMT1 expression (~31.52) at a BPA dosage of 4.5 g/L. At a dosage of 3.0 g/L BPA, the gill tissue showed the lowest expression (~9.4). Comparing the tissue DNMT1 expression in each treatment group to the control values (liver-2.42, muscle-3.91, and gills-4.67), a significant change was observed.
3. The liver had the highest expression of DNMT3A (21.56 at a BPA dose of 4.5 g/L), while the gills had the lowest (10.33 at a dosage of 3.0 g/L). Like DNMT1, 5-aza drastically decreased the expression of DNMT3A in the 3.0 and 4.5 g/L BPA treatment groups, but no discernible alterations were seen in the 6.0 g/L BPA treatment group.
 

Graded BPA dosages markedly increased the expression of the DNMT3B gene, whereas 5-aza therapy reversed the expression of DNMT3B for 3.0 and 4.5 g/L BPA treatment ( $P < 0.05$ ).
4. At a dosage of 4.5 g/L BPA, the muscle had the highest expression of GNMT (30.29), whereas the liver tissue (9.44) had the lowest at a dose of 3.0 g/L BPA. Like DNMTs, only the first two BPA dosages showed a substantial ( $p < 0.05$ ) down-regulation of GNMT expression following 5-aza administration.
5. It was discovered that the fish treated with 6.0 g/L BPA had the most significant levels of DNA hypermethylation. Compared to control values, the data showed a 2.39-fold rise in values in the liver at dosage 3.0 g/L BPA, followed by a 2.79-fold increase at dose 3.0 g/L BPA and a 2.98-fold increase at dose 3.0 g/L BPA. Tissues from muscles and gills exhibited comparable patterns.
6. The tissue samples of *Labeo* fingerlings showed a significant increase in SAM and SAH levels and a decrease in the SAM/SAH ratio ( $p < 0.05$ ) with increasing amounts of BPA

exposure. The fold changes in SAM, SAH, and SAM/SAH ratio following treatment with 5-aza and exposure to escalating BPA levels were also recorded.

### *Importance of fish muscle tissue in ecology and human consumption*

Fish muscle tissue, often called fillet or flesh, plays a pivotal role in ecological systems and human consumption. Its significance spans various aspects, from ecosystem dynamics to global food security, making it a critical component in studying aquatic environments and the sustenance of human populations.

### **Ecological Significance:**

- a) **Predator-Prey Relationships:** Fish muscle tissue is a primary energy source within aquatic food webs. Predatory species, such as larger fish and aquatic birds, heavily rely on smaller fish as a food source. Fish muscle tissue provides essential nutrients and energy, facilitating energy transfer through trophic levels.
- b) **Biodiversity:** The diversity of fish species within an ecosystem contributes to its overall health and resilience. Fish species occupy various ecological niches, and their muscle tissue composition can vary significantly. This diversity influences the structure and functioning of aquatic communities.
- c) **Nutrient Cycling:** Fish excrete nutrients, including nitrogen and phosphorus, into aquatic environments. These nutrients play a vital role in nutrient cycling and can influence water quality, primary production, and the overall health of aquatic ecosystems.
- d) **Indicator Species:** Changes in the health and quality of fish muscle tissue can indicate environmental stressors, such as pollution and habitat degradation. Monitoring fish muscle health can provide early warnings of ecosystem disturbances.

### **Human Consumption:**

- a) **Protein and Nutrition:** Fish muscle tissue is a rich source of high-quality protein, essential amino acids, and vital nutrients like omega-3 fatty acids, vitamin D, and minerals. These nutrients are critical for maintaining human health and are associated with reduced risk of cardiovascular diseases.
- b) **Global Food Security:** Fish is a vital source of animal protein for millions of people worldwide, especially in coastal communities and regions with limited access to other protein sources. Sustainable fishery practices ensure a steady supply of fish muscle tissue, contributing to global food security.

- c) **Cultural Significance:** Fish has cultural and culinary importance in many societies. It is often a staple in traditional diets and is integral to cultural celebrations and rituals in various regions.
- d) **Economic Value:** The fishing industry, including capture fisheries and aquaculture, generates substantial economic value and employment opportunities globally. The sale of fish muscle tissue contributes to the livelihoods of millions of people.
- e) **Dietary Preferences:** Due to its versatility, fish muscle tissue caters to various dietary preferences, including pescetarian and flexitarian diets. Its culinary adaptability makes it a sought-after choice in multiple cuisines.

### 4.31. Major Observations

#### 4.31.1 Mass landing of Indian River Shad in the middle stretch

The monsoon catch, particularly in July 2022, showed the havoc landing of *Gudusia chapra* (Indian River Shad) in the entire stretch from Prayagraj to Buxar of river Ganga. The approximated catch at Buxar was recorded around 0.2-0.3 tonnes per day with an average size length of  $9.04 \pm 1.49$  cm. The captured fishes are reported to be sold at Rs. 20 per kilogram and transported to wholesale markets in populous cities like Kolkata and Ranchi, fetching higher prices. Similar catch records were also observed in Prayagraj, where the number of catches has increased to 0.3 - 0.4 tonnes per day. The sudden rise in the catch trend of this particular species may be attributed to the breeding season, which might have allowed the species to localize in the middle stretch.







Fig. 99 (A-B). Mass landing of *Gudusia chapra* (Indian river shad) from Buxar of river Ganga

#### 4.31.2 Fish mortality at Varanasi Ghat, Uttar Pradesh

A large number of small-sized fish were found to have died and were found floating near the river bank of the Ganga on July 25, 2022, from Ramnagar to Sujabad, including Varuna Muhana, covering a stretch of 15 km on both sides of the Ganga River. The observed fish were 6–10 cm long, comprising *Gonialosa manmina*, *Gudusia chapra*, *Gogangra viridescens*, and *Johnius coitor*. The preliminary investigation observed that the dead fish were of a particular size; a group of juvenile-sized fish died, and the reported place was experiencing heavy rain for the last few days and had a flood-like situation. The possible cause of the mass mortality of fish in the region may be the asphyxiation of fish due to the sudden fall of dissolved oxygen in the water during the flood.

#### 4.31.3 Rampant usage of a toxic pesticide for fishing in lower Ganga

The rising use of synthetic chemicals in aquatic environments has altered and imbalanced fish composition and abundance. Rampant use of ‘poisons’ in natural water bodies, specifically pesticides, is invariably used for quick fishing practices. These chemicals persist in the ecosystem, thus threatening the entire aquatic ecology. Fish harvesting with synthetic pesticides enhances catch efficiency and overall quantity expeditiously. The mischievous practice of fishing with pesticides creates a significant ecological and social risk. The information was gathered through conversations and discussions related to the fishing activity and their relevant information with the fishermen who remain in day-to-day fishing activity



in River Ganga. Information understood by the fishermen implies that continuous poaching with pesticides of the synthetic pyrethroid group is carried out in the lower and few parts of the upper Hooghly estuary, particularly in areas extending from Nabadwip to Balagarh in West Bengal, India.

The pattern of occurrence of this malpractice is between a gap of two weeks. Previously, endosulfan was rampantly used for this purpose. Still, due to its ban in India in 2011, nowadays, synthetic pyrethroid groups of pesticides like cypermethrin and deltamethrin are commonly used under different brand names for fishing. As per the representation of the localities, the illegal intruders appear from the nearby areas, specifically from villages adjacent to the river. The target group of organisms remains mainly the lucrative freshwater prawn (*Macrobrachium* spp.), which commands high prices in the market. Besides this, small indigenous fish species like *Puntius* spp., *Gudusia chapra*, *Salmostoma bacaila*, *Cirrhinus reba*, and other small catfishes (*Heteropneustes fossilis*, *Eutropiichthys vacha*, and *C. garua*) are caught rampantly as the bye catch. The fisherman informs us that the illegal roguish mafias disperse the chemicals manually during the high tide when the water level rises. The fishing operation lasts 4-5 hours on the banks of the river.



Fig. 100. Locally branded pesticides used for illegal fishing

**4.32. State-wise status of fish production in river Ganga**

**4.32.1 Uttarakhand**

- In the extreme upper stretch of Harsil, the exotic brown trout (*Salmo trutta*) has been the prime target for the catch. Since the fishing is less upstream of Harsil, continuous monitoring of the landing is a setback for the investigation. However, during 2023, the exotic fish landing in the Harsil stretch has been estimated to be 0.09 tons, with maximum abundance during the winter months of January (50%) and February (40%). A relatively low catch was also noticed during May (10%).
- The estimated annual landing at *Dobra Chanti* stretches of Tehri, Uttarakhand, was 13.62 tons from 2021–2023. The Mahseer (*Tor putitora*) species alone contributed 8.61 metric tons, almost 63.21% of the total landing. Mahseer's yearly landing showed an increasing trend. The annual landing, which was 0.215 metric tons in 2021, increased to 0.256 metric tons in 2022 and finally to 0.424 metric tons at present (2023) (Fig. 101). Seasonal variations in the Mahseer landing depicted an increased pattern in the premonsoon months (March–June) in all the years studied compared to the monsoon and postmonsoon months. This might be attributed to the fact that Mahseer stocks are mostly harvested when concentrated in summer pools during the spawning migration.

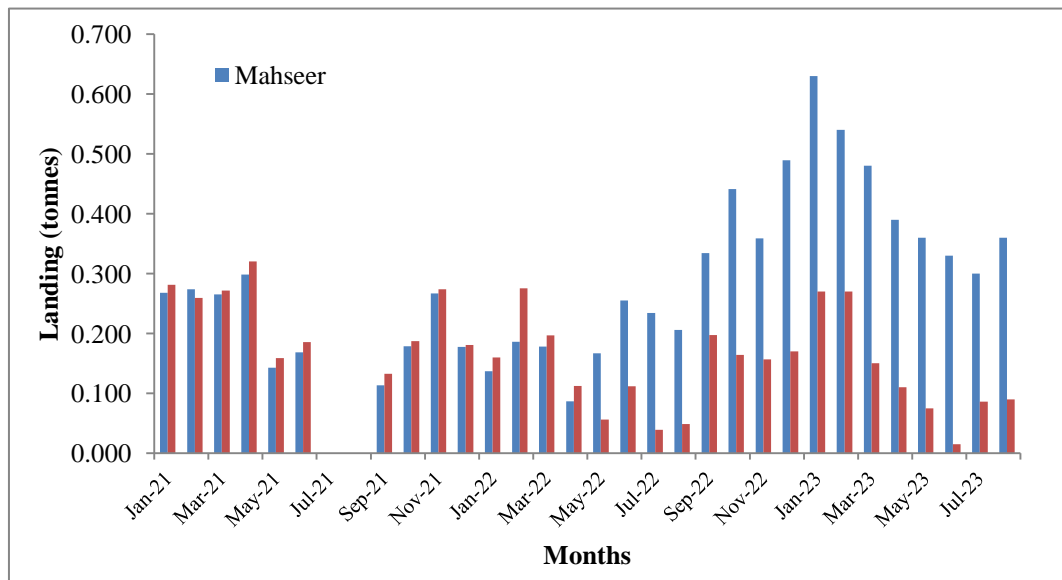


Fig. 101. Monthly fish landing from Tehri, Uttarakhand, during the period 2021-2023

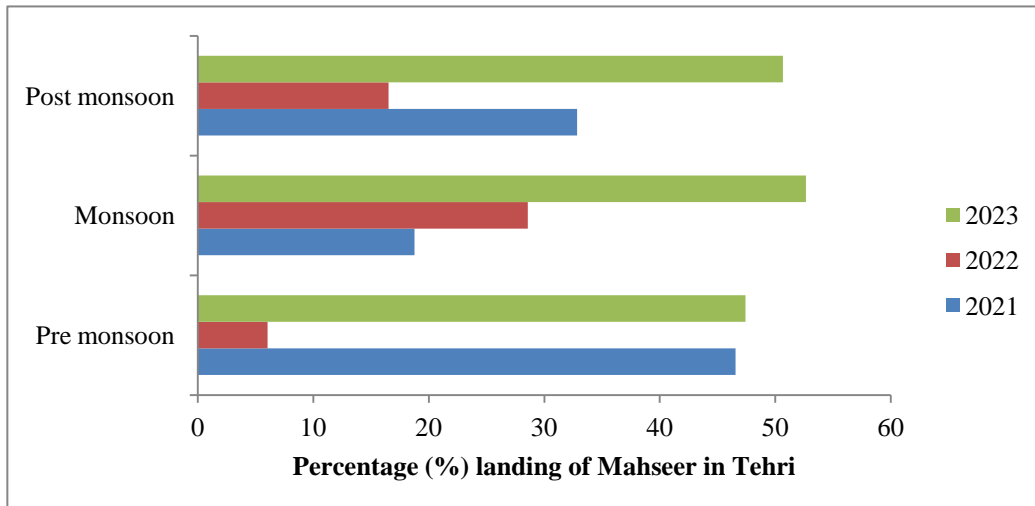


Fig. 102. Seasonal landing (%) of Mahseer from Tehri, Uttarakhand, during the period 2021-2023

- The annual landing at Haridwar, Uttarakhand, was 9.45 tons from 2022–2023. The Mahseer (*Tor putitora*) species alone contributed 2.06 metric tons, almost 22% of the production. The annual landing, which was 4.80 metric tons in 2022, slightly decreased to 4.64 metric tons (2023) (Fig. 103). The exotic fish comprising *Cyprinus carpio* (common carp) contributed an overall landing of 0.304 metric tons, which was 3.22% of the total fish production. The landing of the exotic carp was observed to be much less during the year 2023 (2.97%) compared to the year 2022 (3.45%).

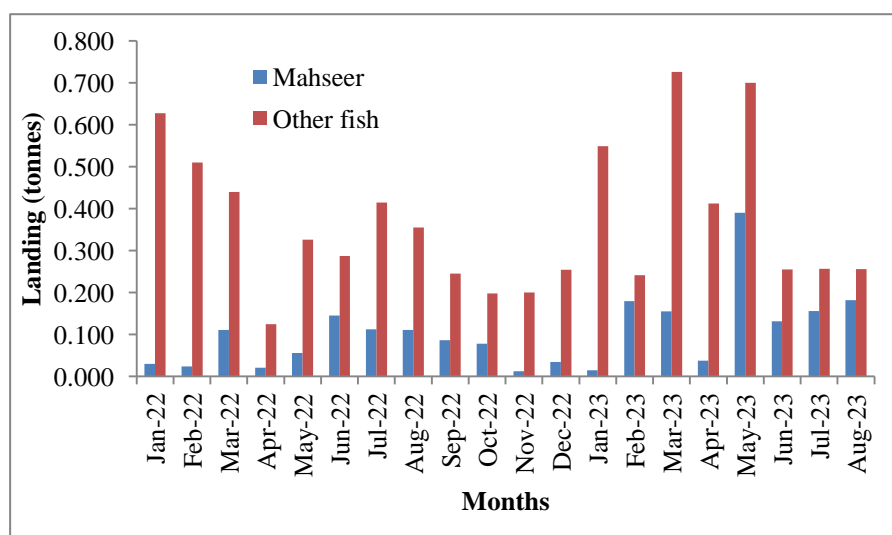


Fig. 103. Monthly fish landing from Haridwar, Uttarakhand, during the period 2021-2023

#### 4.32.2 Uttar Pradesh

- Site Bijnor in Uttar Pradesh was marked with a total landing of 77.63 tons at present. The miscellaneous group and catfish shared most of the fish landing at Bijnor, contributing 36.80% and 34.60%, respectively. The landing of exotic fish and the IMC at Bijnor showed a similar trend, with 14.80% and 14.30%, respectively. Mahseer landing was recorded particularly during the winter months (January–February) at Bijnor, with a minimal contribution of 0.05%. Species *Labeo rohita* contributed a maximum of 52% among the IMC, followed by *Cirrhinus mrigala* (32%), *Labeo calbasu* (9%), and *Labeo catla* (7%).
- At Narora, the estimated catch was recorded at 104.91 metric tons, with the highest contribution from the miscellaneous group (76%), followed by catfish (13%), IMC (10%), and exotic fish (1%).
- A total landing of 30.67 metric tons was estimated from the site in Farukhabad, with the highest contribution from the miscellaneous group (40%), followed by catfish (27%), exotic fish (18%), and IMC (15%).
- The fish landing (2023) from Kanpur was estimated to be 99.32 tons. A miscellaneous group of fish comprising minnows, barbs, and minor carps contributed about 40% (39.82 metric tons) of the total catch. The catfishes and exotics were recorded to contribute 25% (24.70 metric tons) and 23% (23.30 metric tons), respectively, with the lowest (12%) from IMC (11.73 metric tons). *L. rohita* was found to contribute the majority of the IMC landings (66%), followed by *C. mrigala* (27%), *L. calbasu* (4%), and *L. catla* (3%).
- The total annual Indian Major Carp (IMC) landing from the Prayagraj landing site of the river Ganga from November 2020 to October 2021 has been estimated at 11.38 tons (Fig. 104). During 2021–2022, a total fish landing of 92.42 tons was recorded from the Ganga River at Prayagraj. Out of the total landing, the IMC at Sadiyapur, Prayagraj, Uttar Pradesh, was estimated to be 11.76 tons. The overall highest percentage was observed for the species *mrigala*, 30.84% (3.62 tonnes), followed by *L. catla*, 29.56% (3.47 tonnes), *L. rohita*, 25.40% (2.98 tonnes), and *L. calbasu*, 14.19% (1.66 tonnes).

- The period 2022–2023 marked a total production of 90.86 metric tons from the Prayagraj center. The contribution from the miscellaneous fish group (50.94 tonnes; 55.86%) was the highest, followed by IMC (14.59 tonnes; 16.6%), catfishes (13.97 tonnes; 15.32%), and exotic fishes (11.36 tonnes; 12.45%). Species-wise analysis of IMC revealed that *L. catla* 40.12% (5.84 metric tons) contributed the most, followed by *L. rohita* (32.18%), *C. mrigala* (17.71%), and *L. calbasu* (9.99%), respectively. The overall highest percent of IMCs landing was contributed by *C. mrigala* (48.00%), followed by *L. rohita* (22.00%), *L. catla* (28.28%), and *L. calbasu* (11.00%). Time series data extracted from ICAR-CIFRI records show that the landing of IMC at Prayagraj increased by 24.70% compared to 1959 (11.70 metric tons). (Fig. 105)

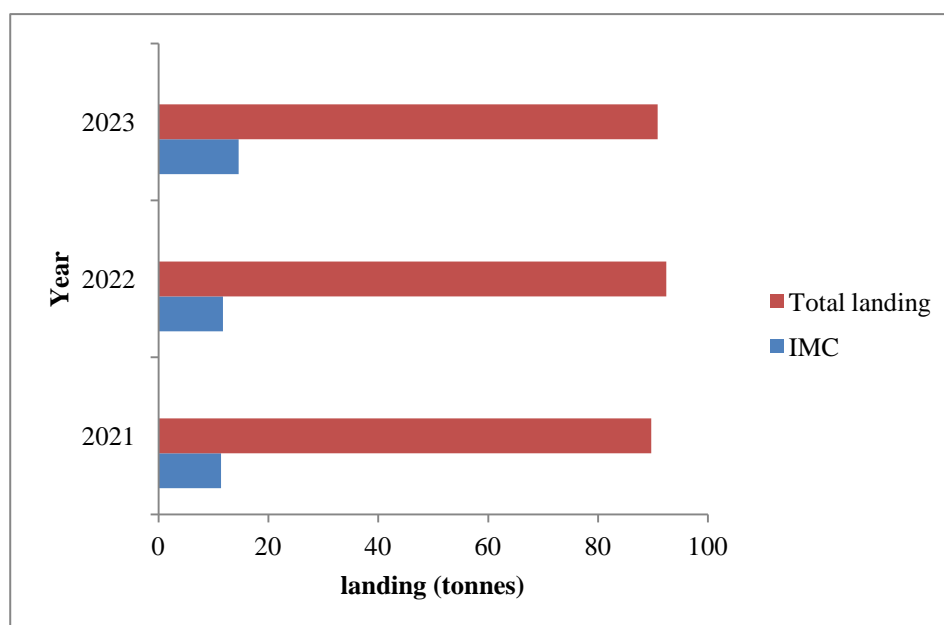


Fig. 104. Year-wise landing of Indian Major Carp at Prayagraj, Uttar Pradesh, during the period 2021-2023



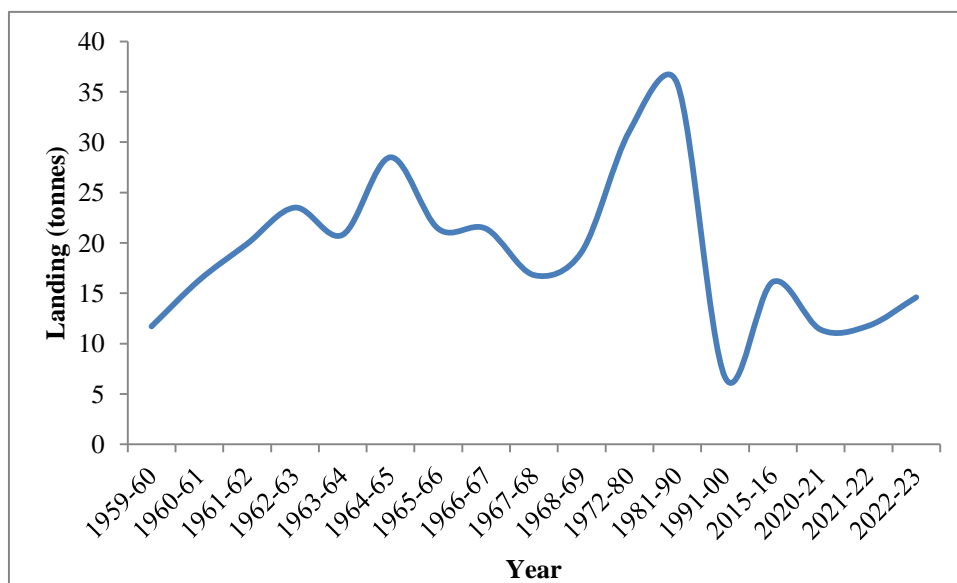


Fig. 105. Time scale landing of IMC from Prayagraj during the period 1959-2023

- A fish landing of 42.84 tons was recorded in Varanasi during 2023. 48% of the total landing was shared by the miscellaneous group of fish, while catfish, exotic fish, and IMC shared 24%, 18%, and 10%, respectively. *C. mrigala* (36%) was observed to be the most dominant species in the landing among IMC, followed by *L. rohita* (30%), *L. catla* (20%), and *L. calbasu* (14%). Previous records of IMC landings from Varanasi from 1959–60 (2.90 metric tons), when compared with the present landings (4.09 metric tons), showed an increase trend of 41.03% (Fig. 106). However, data from 1968 to 1969 was not reported by ICAR-CIFRI in earlier records.

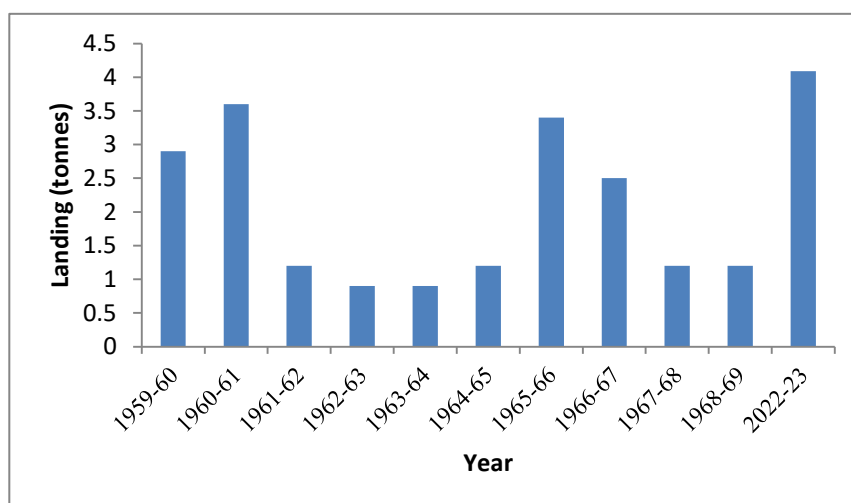


Fig. 106. Timescale landing of IMC from Varanasi during the period 1959-2023

- A similar trend of landing was also observed at the site Mirzapur, where, out of the total landing of 80.82 tons, a miscellaneous group of fish shared the majority (61%). The dominance of exotic fish like tilapia and common carp can also be noticed in all seasons, contributing around 19% more than catfish (14%), and IMC (6%). From all the above sites, the species dominance of IMC showed that catla (37%) was the highest among other major carps like *L. rohita* (29%), *C. mrigala* (19%), and *L. calbasu* (16%).
- Sites like Chunar, Gazipur, and Ballia were also assessed for fish landings. Landing of Gangetic fish was found to be the highest at Gazipur (65.70 metric tons) among the three sites, followed by Ballia (18.63 metric tons) and Chunar (11.43 metric tons). A miscellaneous group of fish comprising minnows, barbs, and minor carps contributed the most in all the sites. The dominance of exotic fishes was observed in Ballia (28%), followed by Gazipur (21%), and Chunar (20%). Besides exotic, IMC was also recorded to be highest at Ballia (10%), Gazipur (7%), and Chunar (7%).

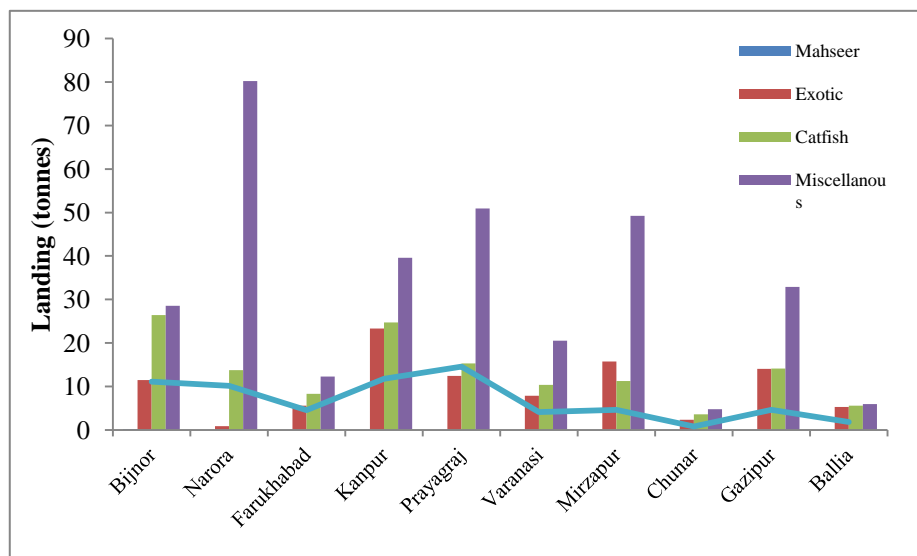


Fig. 107. Annual fish landing (t) in the Uttar Pradesh stretch of river Ganga during the period 2022-2023

#### 4.32.3 Bihar

- The total fish production from the Patna stretch of the Ganga River System from December 2020 to November 2021 was estimated to be 5.42 metric tons. The contribution IMC was recorded to be 0.38 metric tons. Among the major carps, the percentage share of *mrigala* was recorded to be highest (0.156 t; 2.89%), followed by *L. rohita* (0.149 t; 2.74%) and *L. catla* (0.08 t; 1.49%). Species like *L. calbasu* contributed the most, with 0.15 tons, followed by *C. reba* (0.10 tons). The total catfish

landing was estimated to be 4.33 tonnes, out of which minor catfish comprising *Eutropiichthys vacha*, *Clupisoma garua*, *Mystus* sp., *Ailia coila*, *Ompok* sp., and *Heteropneustes fossilis* contributed 71% (3.04 tonnes). In contrast, large catfish such as *Sperata* sp., *Wallago attu*, *Bagarius bagarius*, and *Rita rita* contributed 29% (1.28 tonnes). The mean length of *Sperata* sp. was 322.7 mm, while *Rita rita* was recorded at 155.7 mm. Likewise, the miscellaneous fish group comprising *Mastacembelus armatus*, *Notopterus notopterus*, *Chitala chitala*, *Gudusia chapra*, *Cabdio morar*, *Setipinna phasa*, and *Glossogobius giuris* was estimated to be 0.79 tonnes. From November 2021 to October 2022, the landing was estimated to be 15.99 tonnes. The highest landing was observed during pre-monsoon months extending from March to June 2022 (7.81 tonnes), followed by winter (4.61 tonnes), monsoon (2.14 tonnes), and post-monsoon (1.42 tonnes). The contribution of Indian Major Carp was recorded to be 3.06 tonnes. Among the major carps, the percentage share of *L. catla* was recorded to be highest (1.95 metric tons; 63.89%) throughout the year, followed by *L. rohita* (0.848 metric tons; 27.74%), *L. calbasu* (0.15 metric tons; 4.92%), and *C. mrigala* (0.105 metric tons; 3.44%). A sharp increase in production was noticed compared to the previous year's landing records in 2021 (5.42 metric tons). Moreover, the rise in IMC production of the prior year was also recorded. The total catfish landing was estimated to be 7.23 tonnes, out of which minor catfish comprising *E. vacha*, *C. garua*, *Mystus* sp., *A. coila*, *Ompok* sp., and *Heteropneustes fossilis* contributed 2.67 tonnes, while large catfish such as *Sperata* sp., *W. attu*, *B. bagarius*, and *R. rita* contributed 4.56 tonnes. Likewise, the estimated landing at Patna in 2023 was 6.83 tons. IMC contributed 0.49 tons. The total catfish landing was estimated to be 2.94 metric tons, with minor catfish contributing 1.68 metric tons and large catfish *Sperata* sp., *W. attu*, *B. bagarius*, and *R. rita* contributing 1.26 metric tons. The miscellaneous fish groups were recorded with a share of 3.40 metric tons during the period Fig. 108. A gradual decline in the landing of IMC was noticed from 1989 to 2016. Compared with the previous landing of IMC at Patna, a decrease of 74% was recorded when compared to 1959 (12.70 metric tons) (Fig. 109).

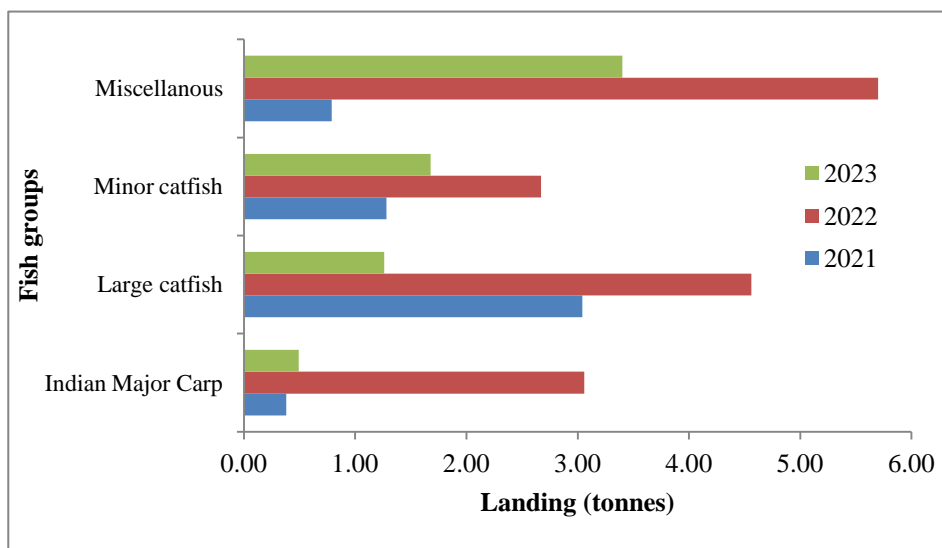


Fig. 108. Group-wise annual fish landing (t) from Patna, Bihar, during the period 2021-2023

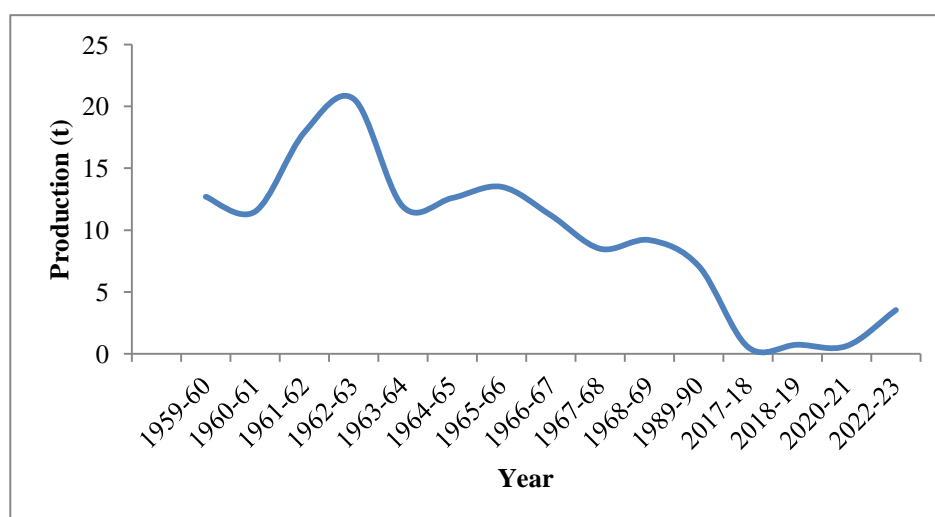


Fig. 109. Timescale landing of IMCs from Patna during the period 1959-2023

- From December 2021 to October 2022, the total fish landing from Bhagalpur, Bihar, was 5.55 tonnes. The highest landing of fish was recorded during winter months extending from December 2021 to February 2022 (3.62 tonnes), followed by pre-monsoon (1.22 tonnes), monsoon (0.11 tonnes), and post-monsoon (0.60 tonnes). The lowered production during monsoon months may be attributed to a rise in water level, resulting in less fishing in the areas. The contribution of IMC was recorded to be 1.16 tonnes. Among the major carps, the percentage share of *L. rohita* was recorded to be highest (0.58 t; 50%), followed by *L. catla* (0.44 t; 37.93%), *L. calbasu* (0.08 t; 6.89%) and *C. mrigala* (0.06 t; 5.17%). From November 2022 to August 2023, the overall landing was 6.66 tonnes. The contribution of IMC was noted as 0.13 tonnes. Among the principal carp, *L.*

*catla* had the highest percentage share (0.82 tonnes; 62%), followed by *L. rohita* (0.37 tonnes; 28%) and *C. mrigala* (0.012 tonnes; 9%).

#### 4.32.4 West Bengal

- The annual fish landing from 2021–2022 from the river Ganges at Farakka, West Bengal, was 32.48 tons. The winter month showed a minimum landing production of 6.86 tons. However, the pre-monsoon months from March to June 2022 resulted in a maximum landing (13.95 metric tons), whereas the monsoon landing showed a slightly declining trend with 11.60 metric tons. Likewise, the overall fish landing for 2022–2023 was estimated to be 42.07 metric tons, an increase of 29.52% from the previous year. The prized species Hilsa (*Tenualosa ilisha*) solely contributed 6.14 metric tons, which was 14.59% of the total production—premonsoon months extending from March to June recorded maximum landings of Hilsa (2.54 metric tons) compared to monsoon (1.10 metric tons), postmonsoon (0.89 metric tons), and winter (1.59 metric tons).
- The total evaluated fish landing at Balagarh, West Bengal, from 2021 to 2022 was 11.71 tons. As per the previous sites, the aggregated production of the winter month extending from November 2021 to February 2022 showed a maximum of 4.64 tons. However, the pre-monsoon months from March to June 2022 resulted in a maximum landing (13.95 metric tons), whereas the monsoon landing showed a slightly declining trend with 11.60 metric tons. The combined annual landing of Indian Major Carps in the stretch was recorded to be 1.16 tons. Species-wise landing showed Catla to be the most dominant among the major carps (0.46 t), followed by *L. rohita* (0.40 t), *L. calbasu* (0.132 t), and *C. mrigala* (0.209 t), respectively. Among others, *T. ilisha* was found to be the leading fish species among all, with 3.30 metric tons. The average size range of hilsa was observed to be 0.3–1.5 kg. Apart from this, prawns like *Macrobrachium* spp. form the most lucrative target species in the area, with an annual landing of 0.744 metric tons. Catfish such as *Pangasius pangasius*, *R. rita*, *Sperata* spp., *E. vacha*, *Mystus cavasius*, and *Wallago attu* were found available throughout the year. The estimated share of catfish was 2.47 metric tons. Species like *Salmostoma bacaila* (0.470 metric tons), *Apocryptes bato* (0.221 metric tons), and *Amblypharyngodon mola* (0.156 metric tons) contributed the most among the Small Indigenous Fishes (SIFs). The present landing from the Balagarh area of the Ganga (2022–2023) was 10.76 tons. Out of the total landing, the percent (%) share of IMC



was found to be 20% (2.15 metric tons). *T. ilisha* was found to be the major fish species targeted in the stretch, contributing around 2.53 metric tons.

- The site of Barrackpore is close to the metropolitan city of Kolkata. The river around Barackpore experiences a daily tidal regime, resulting in the induction of freshwater and partly brackish water fish species. The total fish production from the Barrackpore stretch of the Ganga River System during the years 2021–2022 was estimated to be 0.29 metric tons. *Ilisha* was found to contribute the most, with 0.15 metric tons (52.73%) during the period. Among the large catfishes, *P. pangasius* shared the maximum with 0.067 t (21.04%), followed by *R. rita* (0.47 t; 16.30%). The total production of the miscellaneous fish group comprising *Rhinomugil corsula*, *Setipinna phasa*, *Cynoglossus cynoglossus*, etc., was estimated to be 0.013 metric tons only during the period. On the other hand, the landing of exotic silver carp (*Hypophthalmichthys molitrix*) was estimated to be 0.006 t, especially during monsoon season. The estimated fish landing at Barrackpore for November 2022–August 2023 was 1.27 tons, with *T. ilisha* contributing to 11%, varying from 0.3–1.2 kg. Fish groups like IMC contributed around 24.0%, Gangetic prawns (35%), and miscellaneous groups (30%).



Fig. 110. Photographs of a few important fish species targeted from the lower region of the river Ganga

#### 4.33. Stock assessment of selected fishes of river Ganga

Fish stock assessment may be described as determining the exploitation level necessary to estimate maximum sustainable yields from the fish resources. The study of stock assessment is essential to understand the present level of exploitation or the status of exploited stock for the maintenance of yield at a sustainable level. Inland fisheries are often considered multispecies multi-gear fisheries, and most catches are categorized under small-scale fisheries.

Estimation of stock assessment of fish helps establish the best method for utilizing and managing aquatic life resources like fish and shrimp (Sparre, 1998). It employs a range of statistical and mathematical models to generate quantitative predictions about how fish populations will respond to different management approaches (Sparre, 1998). Understanding population dynamics rates requires the computation of growth, death, and recruitment patterns, which can be made achievable by studying population dynamics in fin and shellfish (Chung et al., 1999; Bhakta et al., 2020).

Since these variables impact population dynamics, they provide valuable data on various topics, including age at first maturity, spawning frequency, individual and stock responses to environmental changes, recruitment success, stock structure, etc. (Johnson et al., 2020). The primary goal of fish stock assessments is to provide information on the best ways to utilize aquatic living resources, such as fish and shrimp, as well as resource management (Sparre, 1998). Gangetic fishes' population dynamics were evaluated using length-frequency data collected monthly from the upper, middle, and lower stretches of the Ganga River from December 2020 to August 2023. Using the FiSAT-II software package (FAO-ICLARM Stock Assessment Tools), population parameters were evaluated and computed for the estimation data, which were grouped into different class intervals. During the CIFRI-NMCG phase II project, 11 fish species were selected to assess population dynamics.

#### 4.33.1 *Labeo rohita*, Hamilton, 1822



Fig. 111. A specimen of *Labeo rohita*

<b>Local Name :</b>	Rohu/Rui/Rehu
<b>Family :</b>	Cyprinidae
<b>Order:</b>	Cypriniformes
<b>IUCN red list status:</b>	Least Concern (LC)
<b>Distribution:</b>	Bijnor to Tribeni

*Labeo rohita* (Hamilton, 1822), commonly known as 'Roho labeo' and popularly known as 'Rohu, deserves higher economic importance due to customer preference. The species inhabit the river and is found in the upper and lower stretches of the Ganga. The species is predominately a column feeder, and adults prefer deeper waters for dwelling (Kumar *et al.*, 2020). Egg-producing capacity is the highest in Rohu compared to all three major carp. The species is a highly esteemed food fish of the river, and it has wide acceptance among the fishermen and local buyers throughout the river stretch.

The fisheries and population dynamics of a prized Gangetic carp, *Labeo rohita* (Hamilton, 1822), were evaluated using length-frequency data collected monthly from the middle stretch of the Ganga River from April 2015 to December 2021. Using the FiSAT-II software package (FAO-ICLARM Stock Assessment Tools), population parameters were evaluated and computed for the estimation data, which were grouped into 60-mm class intervals. Total mortality ( $Z$ ), natural mortality ( $M$ ), and fishing mortality ( $F$ ) mortality coefficients were calculated to be 1.28, 0.54, and 0.74, respectively. Using the length-converted catch curve approach, the exploitation ratio ( $E$ ) 's estimated value was 0.58, somewhat higher than the ideal value (0.50). According to the recruitment pattern, *L. rohita* has two unique recruitment seasons each year, one minor from February to March and the other significant from August to October. The current study's findings indicated that the middle stretches of the Ganga's *L. rohita* are already overfished. Management practices, including minimizing fishing pressure by limiting the number of boats or fishing hours, controlling mesh size to avoid overfishing

of both recruitment and growth, and establishing breeding grounds and closed seasons, can all help revive fish stocks. To effectively manage the *L. rohita* fisheries in the Ganga River systems, research is also advised to understand the species' life-history traits.

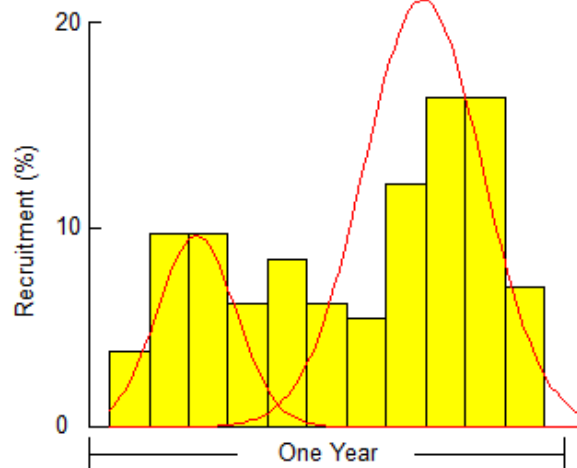
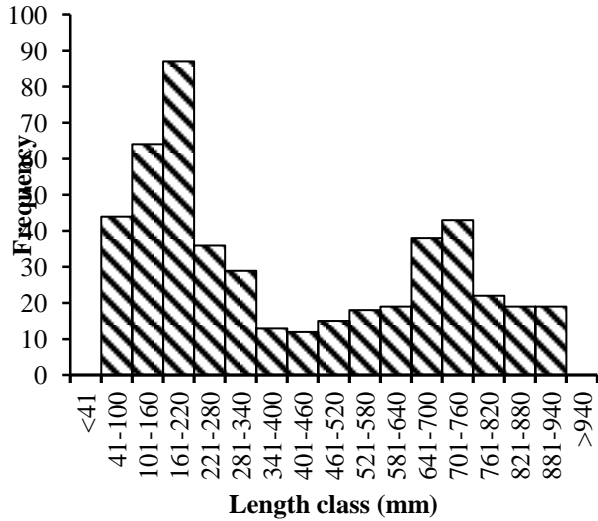


Fig. 112 A. Length- size composition of *L. rohita* Fig. 112B. Estimated annual recruitment % of *L. rohita*

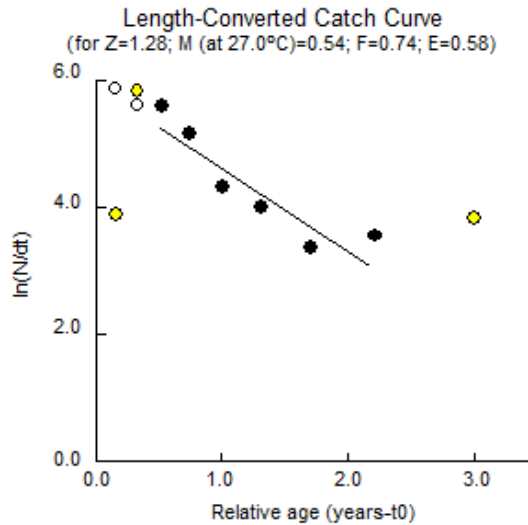


Fig. 112C. Estimated length converted catch curve of *L. rohita*

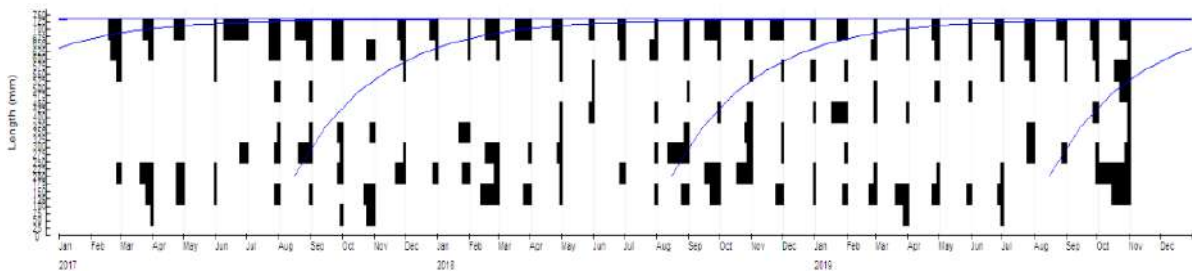


Fig. 112D. Estimated growth curve of *L. rohita*  
 Fig. 112 (A-D): Different population parameters of *L. rohita*

4.33.2 *Labeo catla* (Ham, 1822)Fig 113. A specimen of *Labeo catla*

<b>Local Name :</b>	Katla/Bhakur
<b>Family :</b>	Cyprinidae
<b>Order:</b>	Cypriniformes
<b>IUCN red list status:</b>	Least Concern (LC)
<b>Distribution:</b>	Bijnor to Tribeni

*Labeo catla* (Hamilton, 1822), commonly known as Katla', is an essential species out of three Indian Major Carps. The freshwater species tremendously support the commercial fishery of the upper and lower stretches of the Ganga. The species predominates a column feeder, and adults prefer deeper waters for dwelling. The mature individuals breed in rivers. The species is a surface and mid-water feeder, mainly omnivorous, with juveniles feeding on aquatic and terrestrial insects, detritus, and phytoplankton. The average total length (min: 118 mm; max: 970 mm) and weight (min: 17.45 g; max: 18000 g) of *L. catla* were computed to be 504 mm ( $\pm 259.72$ ). The present study indicated a dominant range of 101-200 mm, followed by 701–800 mm from the entire river stretch (Fig. 50). Khan et al. (2011) have reported a maximum length of 1450 mm from the Ganga river stretch. The growth parameters like asymptotic length ( $L_{\infty}$ ) and growth coefficient ( $K$ ) of *L. catla* were analyzed as 879 mm and 0.96. Mortality rates such as natural mortality ( $M$ ), fishing mortality ( $F$ ), and total mortality ( $Z$ ) of *L. catla* were observed as 1.26 year<sup>-1</sup>, 0.3 year<sup>-1</sup>, and 1.56 year<sup>-1</sup>, respectively. The growth performance index ( $\phi$ ) was obtained as 5.87. The length-weight relationship ( $W = 0.011, L = 3.08, R^2 = 0.952$ ) calculated for the species indicated a somewhat isometric growth pattern from the river. A continuous recruitment pattern was observed for *L. catla* from the Ganga all over the year, with two major peaks in July (20.08%) and August (20.72%) (Fig. 51). The level of exploitation ( $E$ ) was found to be 0.49 year<sup>-1</sup> for *L. catla*, which was found to be



almost at par with the exploited level ( $E_{opt} = 0.5$ ) as per Gulland (1971). The  $Y'/R$  and  $B'/R$  curves (Fig. 52) for different exploitation rates were calculated in the case of *L. catla*. The value of  $E_{max}$  was found to be  $0.410 \text{ year}^{-1}$ , while the values obtained for  $E_{10}$  and  $E_{50}$  were  $0.305 \text{ year}^{-1}$  and  $0.267 \text{ year}^{-1}$ , respectively.

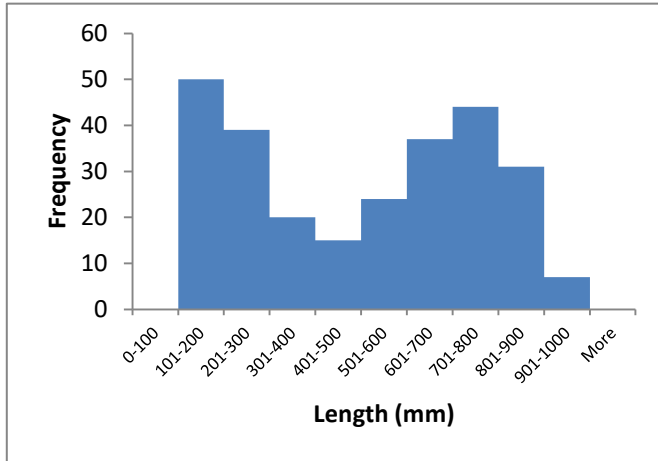


Fig. 114A. Length frequency histogram of *L. catla* obtained from river Ganga

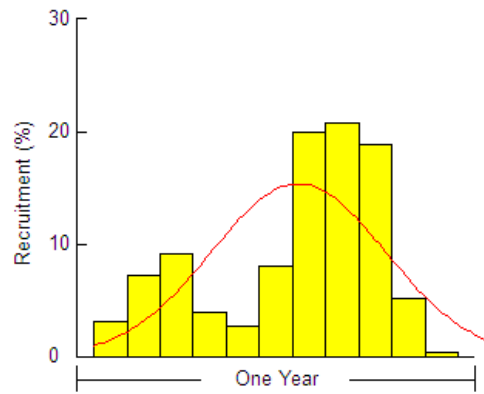


Fig. 114B. Annual recruitment pattern of *L. catla* in river Ganga

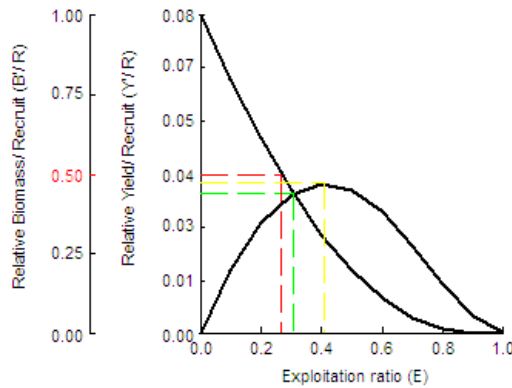


Fig. 114C. Relative biomass recruitment of *L. catla* in river Ganga

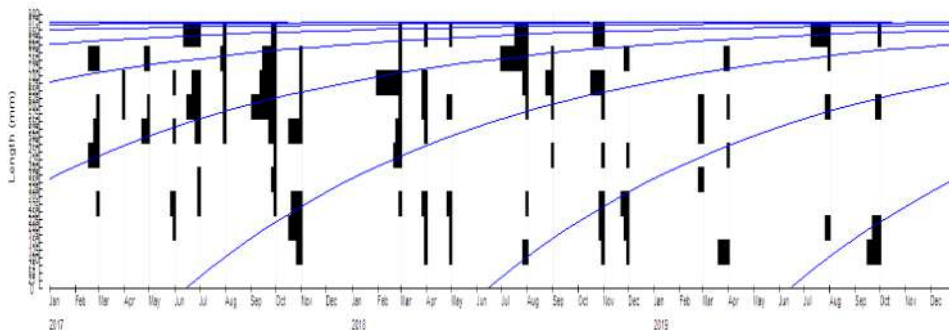


Fig. 114D. Growth curve of *Labeo catla* over three years (2017-19) from river Ganga

Fig. 114(A-D): Different population parameters of *L. catla*

4.33.3 *Cirrhinus mrigala* (Ham, 1822)Fig. 115. A specimen of *Cirrhinus mrigala*

<b>Local Name :</b>	Mrigal/Naini/Mirka
<b>Family :</b>	Cyprinidae
<b>Order:</b>	Cypriniformes
<b>IUCN red list status:</b>	Least Concern (LC)
<b>Distribution:</b>	Bijnor to Tribeni

Widely known as Mrigala, the species *Cirrhinus mrigala* is an Indian major carp that originally inhabited the Ganga River system in Northern India. The preferred niche of the species is the bottom layer of the water body, primarily a detritus feeder. The average total length (min: 42 mm; max: 1000 mm) and weight (min: 3.072 g; max: 1300 g) of *C. mrigala* were computed to be 458.89 mm ( $\pm 237.35$ ) from the river Ganga. The present study indicated a dominant range of 401–460 mm, followed by 521–580 mm in the studied river stretch (Fig. 54). Jhingran (1959) estimated a maximum size of 1016 mm for both pooled sexes from the Ganga River at Buxar, Bihar. Similarly, Kamal (1969) described the maximum length of *C. mrigala* as 960 mm from the Yamuna River (a tributary of the Ganga). The growth parameters like asymptotic length ( $L_{\infty}$ ) and growth coefficient (K) of *C. mrigala* were estimated to be 987 mm (TL) and 1.5 year<sup>-1</sup>, respectively, during the present study. The growth performance index ( $\Phi$ ) for the species was found to be 6.61 during the present investigation. The annual mortality rates M, F, and Z of *C. mrigala* from the river Ganga were estimated to be 1.64, 3.35, and 1.71, respectively. The exploitation level (E) was computed to be 0.51 years. The length-weight relationship ( $W = 0.001, L = 3.14, R^2 = 0.955$ ) calculated for the species indicated a positive allometric growth pattern in the river. A continuous recruitment pattern was observed all over the year, with two major peaks in July (12.30%) and August (19.60%) (Fig. 55). The Y'/R and B'/R curves (Fig. 56) for different

exploitation rates were calculated in the case of *C. mrigala*. The value of max E was found to be  $0.420 \text{ year}^{-1}$ , while the values obtained for  $E_{10}$  and  $E_{50}$  were 0.35 and 0.27, respectively.

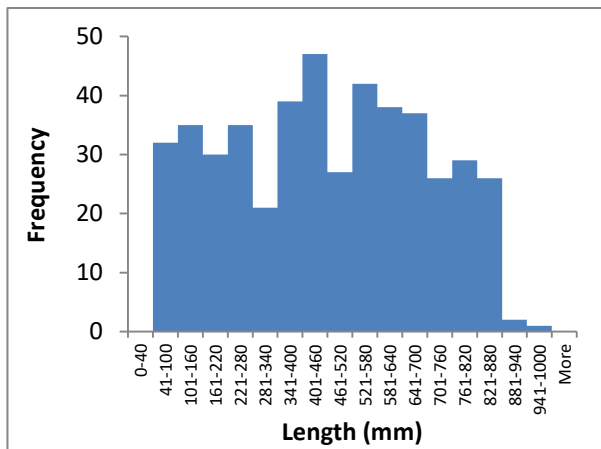


Fig. 116A. Length frequency histogram of *C. mrigala* obtained from river Ganga

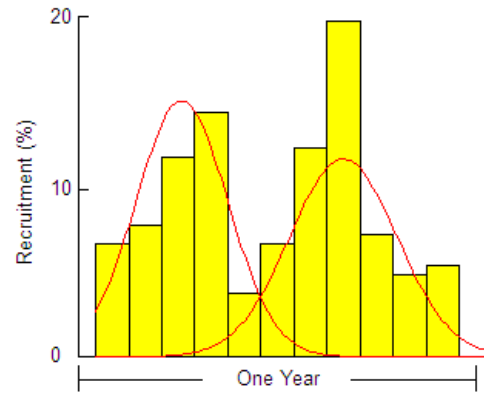


Fig. 116B. Annual recruitment pattern of *C. mrigala* in river Ganga

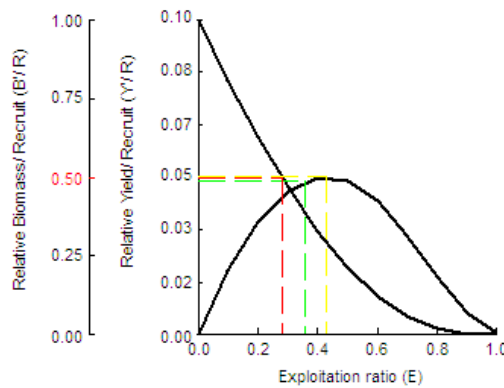


Fig. 116C. Relative biomass recruitment of *C. mrigala* in river Ganga

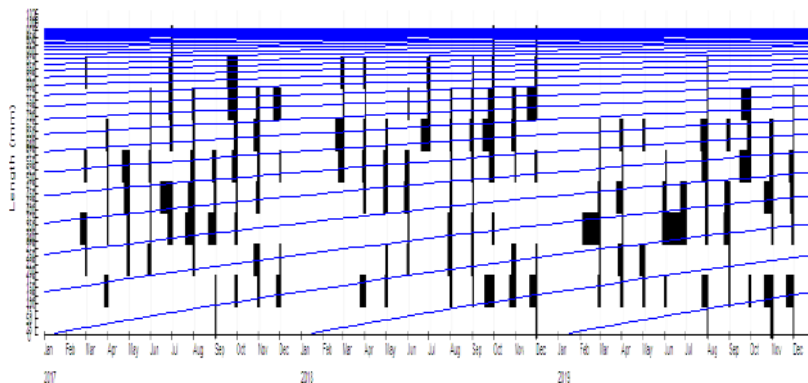


Fig. 116D. Growth curve of *C. mrigala* over three years (2017-19) from river Ganga  
 Fig 116 (A-D): Different population parameters of *C. mrigala*

#### 4.33.4 *Cabdio morar*, Hamilton, 1822



Fig. 117. A specimen of *Cabdio morar* (Morari)

<b>Local Name :</b>	Harda chelwa/Piyali
<b>Family :</b>	Danionidae
<b>Order:</b>	Cypriniformes
<b>IUCN red list status</b>	Least Concern (LC)
<b>Distribution</b>	Bijnor to Tribeni

*Cabdio morar*, or Morari, is a freshwater benthopelagic species found abundantly in the Ganga. The species falls under Small Indigenous Fish (SIFs) and contributes substantially to fish production. During the present study, the species' observed total length and body weight (pooled sex) ranged from 34-139 mm and 0.31-22.62 g, respectively. The top three length group percentages were 39.13, 22.22, and 18.84%, respectively, for the length classes 70-89, 50-69, and 110-129 mm. The computed length-weight relationship equation for the sample size was  $W = 0.005L^{3.11}$  ( $r^2 = 0.975$ ,  $p < 0.01$ ), indicating positive allometric growth. The growth constants asymptotic length ( $L_{\infty}$ ) and Growth coefficient ( $K$ ) values were assessed to be 157.5 mm and  $1.3\text{yr}^{-1}$ , respectively. The population parameters such as total mortality rate ( $Z$ ), natural mortality rate ( $M$ ), and fishing mortality rate ( $F$ ) were assessed to be 3.47 years, 1.32 years, and 2.15 years, respectively. The rate of exploitation ( $E$ ) was found to be 0.62, suggesting a higher exposure of the species. Two recruitment peaks of the species were determined, with one major during July–September and a minor in February. The result of the virtual population analysis (VPA) of the species signifies maximum fishing mortality in the length group of 70–79 mm ( $F = 2.78\text{ yr}^{-1}$ ) and minimum mortality at 30 mm ( $F = 0.57\text{ yr}^{-1}$ ). The relative yield per recruit ( $Y/R$ ) and biomass per recruit ( $B/R$ ) calculated based on  $L_c/L_{\infty}$  and  $M/K$  were computed to be 0.22 and 1.02, respectively. Based on the knife-edge selection,  $E_{10}$ ,  $E_{50}$ , and  $E_{\text{max}}$  values were 0.407, 0.303, and 0.479, respectively. The  $L_{25}$ ,  $L_{50}$ , and  $L_{75}$  were determined to be 20.11, 35.11, and 50.15mm, respectively, based on the selection pattern. The length at first capture ( $L_c$ ), which was determined to be 50.15mm, can be considered the suitable harvestable size of the species.

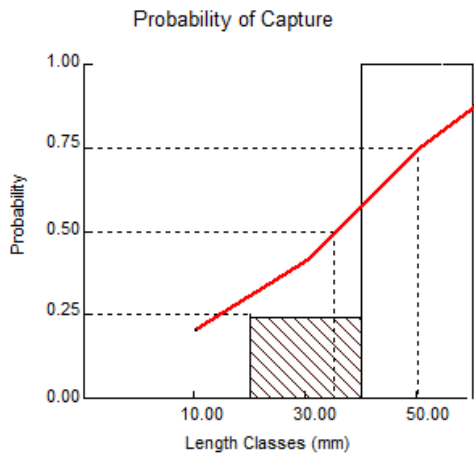


Fig. 118A. Estimated probability of capture of *C. morar*

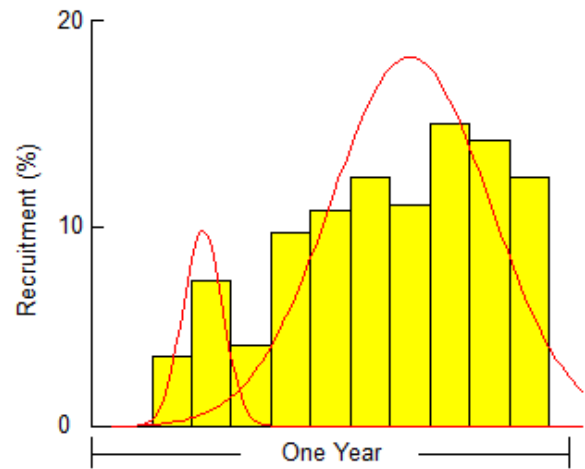


Fig. 118B. Estimated annual recruitment % of *C. morar*

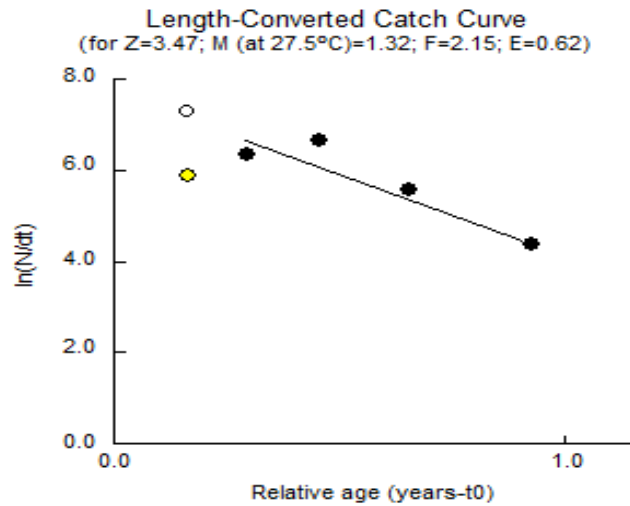


Fig. 118C. Estimated length converted catch curve of *C. morar*

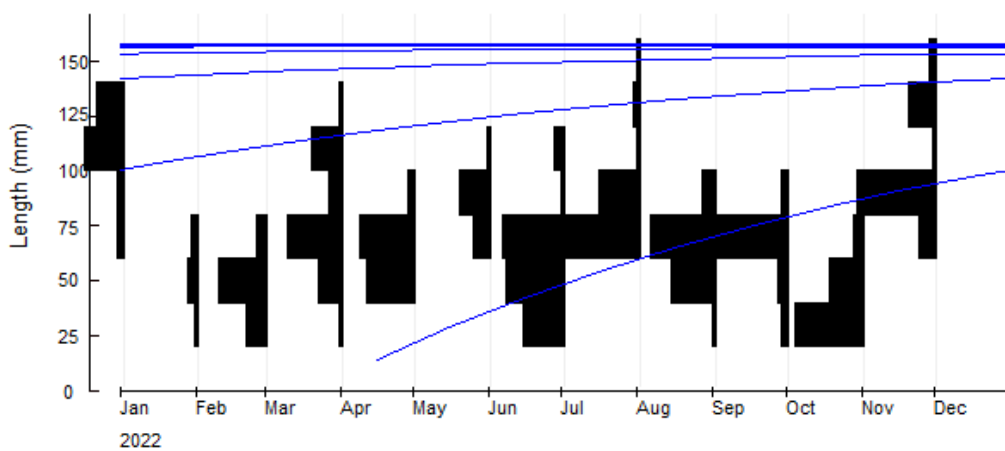


Fig. 118D. Estimated growth curve (VBGF plot) of *C. morar*

Fig 118(A-D): Different population parameters of *C. morar*

4.33.5 *Johnius coitor*, Hamilton, 1822





Fig. 119. A specimen of *Johnius coitor* (Coitor croaker)

<b>Local Name :</b>	Bholua/Bhola
<b>Family :</b>	Sciaenidae
<b>Order:</b>	Perciformes
<b>IUCN red list status</b>	Least Concern (LC)
<b>Distribution</b>	Bijnor to Godakhali

*Johnius coitor*, commonly known as coitor croaker, is a pelagic-demersal species found throughout the year in the river's upper, middle, and lower stretches. The species is an amphidromous fish species belonging to the family Sciaenidae under the order Perciformes, popularly known as Jew fish, croakers, or drums. During the present investigation, the total length of the species ranged from 24-168 mm, while its body weight ranged from 0.15–41.41 g. The length frequency distribution between 80 and 109 mm in the fish catch was identified as the most dominant (27.10%). The length-weight relationship of the species from the data was found to be  $W = 0.007 L = 2.93$  ( $r^2 = 0.926$ ,  $p < 0.01$ ), suggesting the growth of fish is negative allometry. The results of the growth parameters, such as asymptotic length ( $L_{\infty}$ ) and growth coefficient (K), were found to be 173.2 mm and  $0.880 \text{ yr}^{-1}$ , respectively. Likewise, the values of other population parameters like total mortality rate (Z), natural mortality rate (M), and fishing mortality rate (F) were estimated to be  $1.48 \text{ yr}^{-1}$ ,  $1.00 \text{ yr}^{-1}$ , and  $0.48 \text{ yr}^{-1}$ , respectively. The value of the exploitation rate was 0.33. According to length-based virtual population analysis (VPA) results, fish with lengths between 105 mm and 145 mm are commonly targeted for commercial exploitation. It was observed that the calculated maximum yield exploitation rate of the species ( $E_{max}$ ) was 0.50. The recruitment pulse of the species indicated two peaks annually, i.e., August (22%) and September (18%) months, respectively. The fishing rate at a 10% increase ( $E_{10} \text{ yr}^{-1}$ ) and 50% stock reduction were found to be 0.415 and 0.310, respectively. The estimated length at which 50% of the stock ( $L_{50}$ ) is vulnerable to capture was 48.02mm. Consequently, the predicted lengths at which 25% and 75% of the stock are collected are  $L_{25} = 40.29 \text{ cm}$  and  $L_{75} = 55.76 \text{ mm}$ .

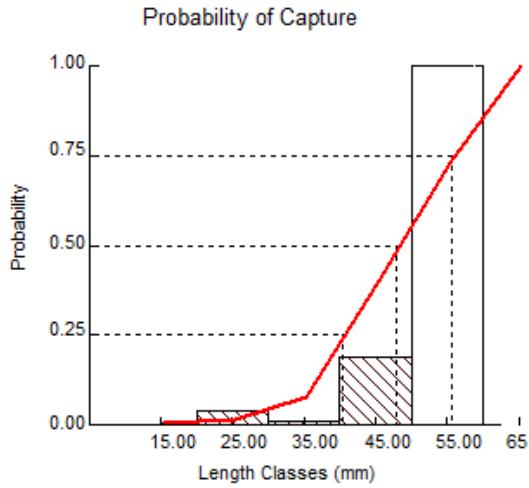


Fig. 120A. Estimated probability of capture of *J. coitor*

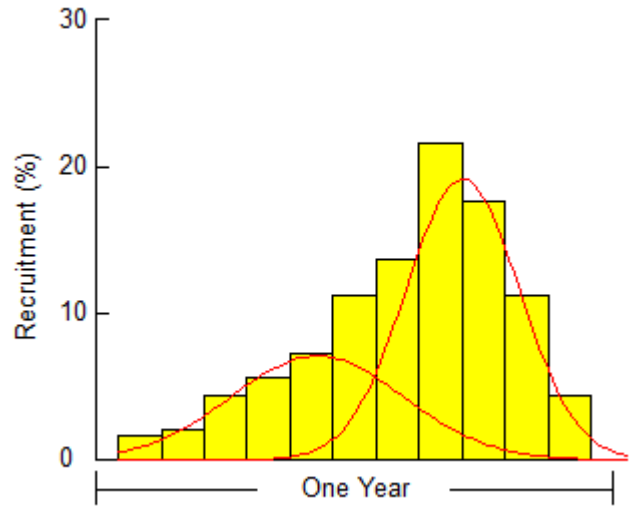


Fig 120B. Estimated annual recruitment % of *J. coitor*

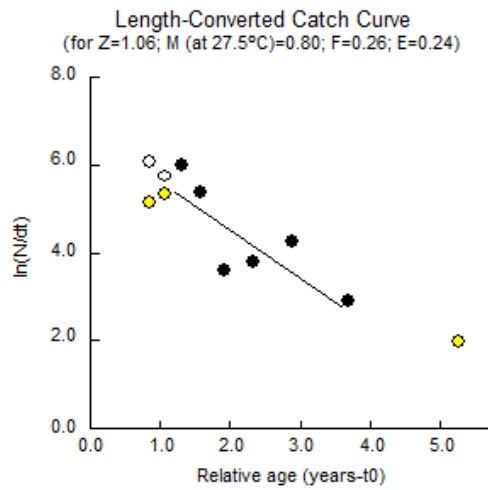


Fig. 120C. Estimated length converted catch curve of *J. coitor*

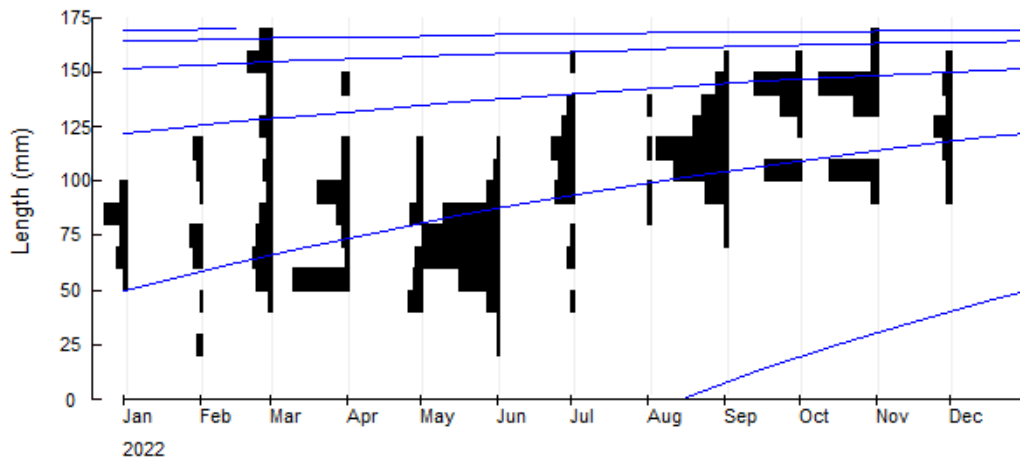


Fig. 120D. Estimated growth curve (VBGF plot) of *J. coitor*

Fig. 120 (A-D): Different population parameters of *J. coitor*

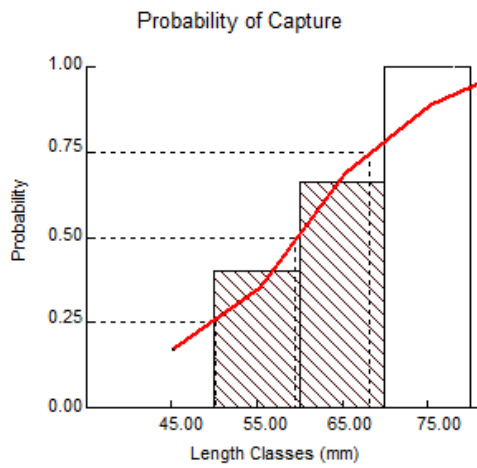
#### 4.33.6 *Salmostoma bacaila*, Hamilton, 1822



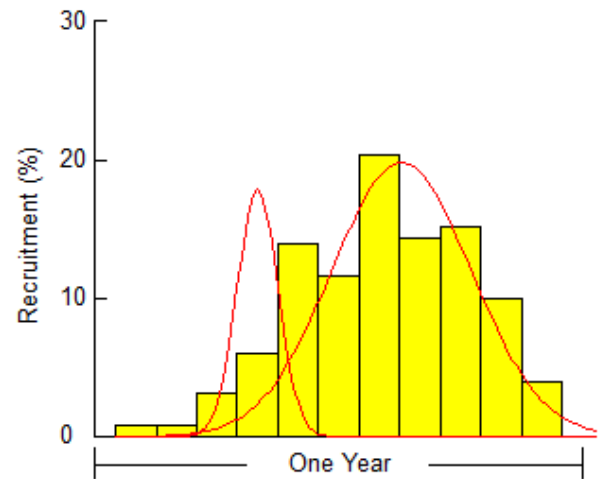
Fig. 121. A specimen of *Salmostoma bacaila*

<b>Local Name :</b>	Chela/Chelwa
<b>Family :</b>	Danionidae
<b>Order:</b>	Cypriniformes
<b>IUCN red list status</b>	Least Concern (LC)
<b>Distribution</b>	Bijnor to Godakhali

Commonly known as the Large Razorbelly Minnow, *Salmostoma bacaila* is a freshwater benthopelagic species of the family Danionidae. People around the Ganges prefer this species because of its rich taste and nutritional qualities. This is a valued SIF and is also used as fish bait. During the present study, the observed TL and BW (pooled sex) varied from 50–134 mm and 1.11–18.30 g, respectively. The results for the top three (%) length groups were 28.69%, 23.47%, and 22.60%, which correspond to the length classes 60-69, 50-59, and 70-79 mm, respectively. The parameters for the length-weight relationship for the pooled sex were estimated to be  $W = 0.122L^{2.84}$  ( $r^2 = 0.904$ ,  $p < 0.01$ ). The species' growth coefficient  $b$  value indicates that the fish grows in a negative allometric growth fashion. For the combined sexes, the estimated values of  $L_{\infty}$  and  $K$  for the combined sexes were determined to be 141.75 mm and  $0.58 \text{ yr}^{-1}$ , respectively. Natural mortality ( $M$ ) was calculated to be  $0.80 \text{ yr}^{-1}$  for both sexes combined. Similarly, the value of fishing mortality ( $F = 0.26 \text{ yr}^{-1}$ ) was obtained by subtracting the total annual mortality rate of natural mortality ( $Z = 1.06 \text{ yr}^{-1}$ ). An exploitation ratio ( $E$ ) of 0.24 was achieved for the species. The computed  $E_{10}$ ,  $E_{50}$ , and  $E_{\text{max}}$  values were 0.506, 0.339, and 0.625, respectively. The length-structured Virtual Population Analysis (VPA) revealed maximum fishing mortality at length classes at 75 mm and above 115 mm, while catches were found to be more prevalent in length groups between 75 and 95 mm. The results of  $L_{25}$ ,  $L_{50}$ , and  $L_{75}$  were found to be 50.26 mm, 59.37 mm, and 68.14 mm, respectively. It is determined that it becomes susceptible to fishing gear when the fish reaches a total length of 59.37 mm, according to the predicted  $L_{50}$  or  $L_c$  value.



F  
i  
g  
i  
g  
·  
1  
2  
2  
2  
A  
2  
·  
B  
·  
E  
s  
E  
t  
s  
i  
t  
m  
i  
a  
m  
t  
a  
e  
t  
d  
e  
d  
p  
r  
a  
o  
n  
b  
n  
a  
u  
b  
a  
i  
l  
l  
i  
r  
t  
e  
y  
c  
r  
o  
u  
f  
i  
t  
c  
m  
a  
e  
p  
n  
t  
t  
u  
r  
%  
e  
o  
f  
f  
S  
S  
·  
·  
b  
b  
a  
a  
c  
c  
a  
a  
i



*i l*  
*l a*  
*a*

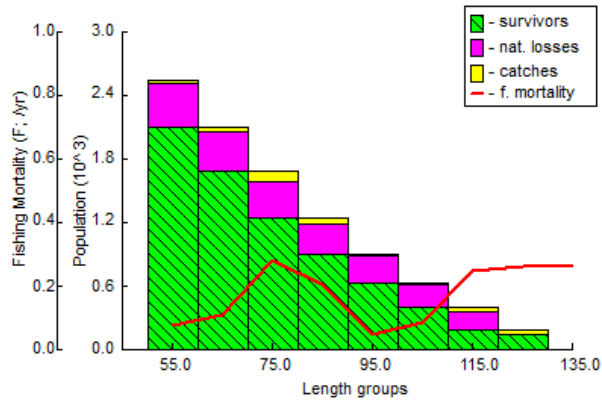


Fig. 122C. Estimated annual recruitment % of *S. bacaila*

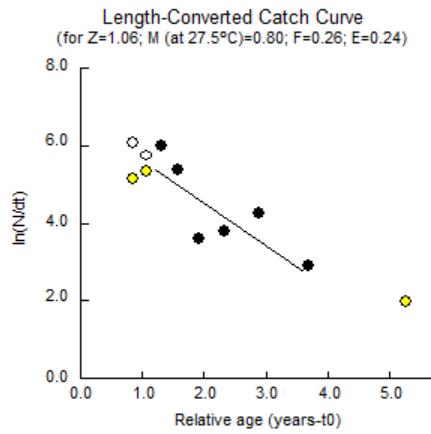


Fig 122D. Length converted atch curve of *S. bacaila*

Fig. 122(A-D): Different population parameters of *S. bacaila*

**4.33.7 *Tor putitora*, Hamilton, 1822**



Fig. 123. A specimen of *Tor putitora* (Mahseer)

**Local Name :** Mahseer  
**Family :** Cyprinidae



**Order:** Cypriniformes  
**IUCN red list status** Endangered (EN)  
**Distribution** Tehri to Bijnor

*Tor putitora*, known as Golden Mahseer or ‘Anglers delight’, is an outstanding game fish and the Sivalik Himalaya's primary fishery. This rheophilic species is potamodromous and inhabits rivers with a large volume of water and areas with sand, silt, and small pebbles (Bhatt and Pandit, 2015). However, in the Himalayan stretch of Ganga, exploitation and other factors (Nautiyal, 1984, 1989, 1990, and 1994) have contributed to a drop in the species' population. As estimated from the present study, the sample fish's total length ranged from 260 to 490 mm, while their corresponding weight ranged from 193 to 529 gm. The popular species attains a large body size, as indicated by Banarescu and Code (1991), who recorded a maximum size length of 2750 mm from Eurasian waters. The fish can reach up to 275 cm in length and weigh up to 54 kg in Indian waters (Everard and Kataria, 2011; Nautiyal et al., 2008). Nautiyal et al. (2008) reported that the maximum size of an individual specimen is 1370 mm from the uplands of the Alaknanda River. Nautiyal et al. (2008) described Von Bertalanffy’s (1938) equation for growth in length for this species (VBGF) as  $L_{\infty} = 272$  mm and  $K = 0.035 \text{ yr}^{-1}$ , respectively. The instantaneous rate of the total mortality coefficient (Z) was estimated to be  $1.36 \text{ yr}^{-1}$ . Similarly, the natural mortality coefficient (M) estimates were  $0.37 \text{ yr}^{-1}$ . The fishing mortality (F) estimated was  $0.99 \text{ yr}^{-1}$ . The estimated exploitation ratio (E) was 0.73.

Two peaks were observed for the annual recruitment patterns of *T. putitora*, which were found in March and July. The length-based virtual population analysis (VPA) findings indicated increased fishing mortality from the length group of 339–419 mm onwards.

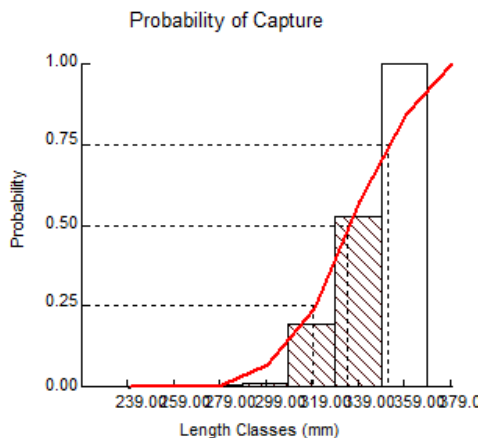


Fig. 124A. Estimated probability of capture of *T. putitora*

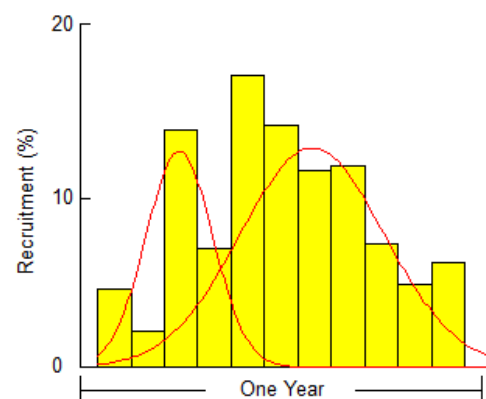


Fig. 124B. Estimated annual recruitment % of *T. putitora*

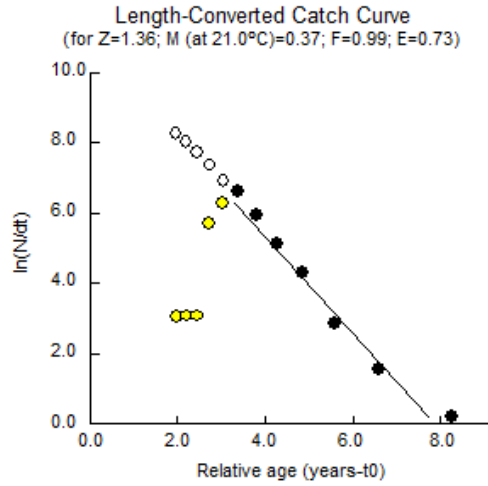


Fig. 124C. Estimated length converted catch curve of *T. putitora*

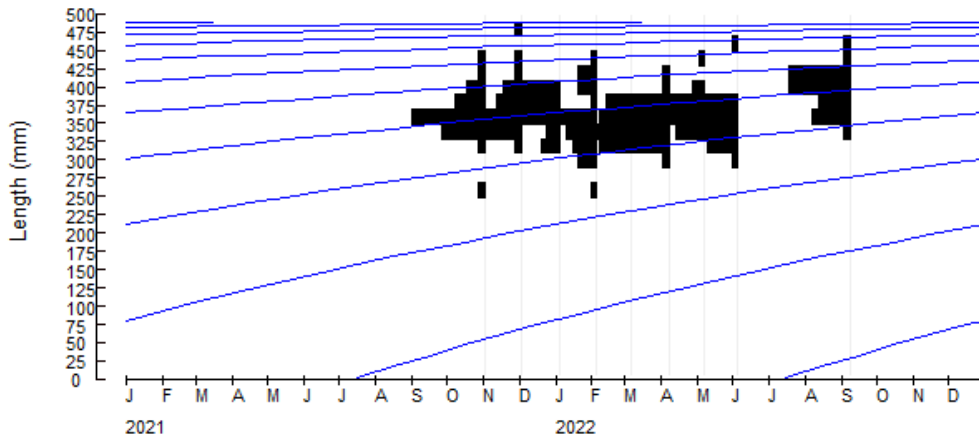


Fig. 124D. Estimated growth curve (VBGF plot) of *T. putitora*  
 Fig. 124 (A-D): Different population parameters of *T. putitora*

**4.33.8. *Gudusia chapra* (Hamilton, 1822)**




Fig. 125 A specimen of *Gudusia chapra*

<b>Local Name :</b>	Suia/Chapra/Khoira
<b>Family :</b>	Clupeidae
<b>Order:</b>	Clupeiformes
<b>IUCN red list status</b>	Least Concern (LC)
<b>Distribution</b>	Bijnor to Tribeni

The Indian river shad is a typical small indigenous fish species (SIF) of the Ganga. It forms an essential and valuable species, supporting livelihood along the Gangetic banks. The species is a crucial attribution to the catch of the river Ganga. As determined from the present study, the minimum and maximum total length of the species varied from 36 to 175 mm, and similarly, the weight ranged from 0.3 g to 38.02 g. The length range of 60–69 mm was observed to be the most dominant size group in the Ganga. Rahman (1989) described the maximum length as 200 mm from Bangladesh waters. Hossain et al. (2019) have reported 13.0 cm as the maximum length from the Ganges River, whereas Gogoi et al. (2019) observed 16.10 cm from the Brahmaputra River. The value of the length-weight relationship yielded  $W = 0.080 L^{3.13}$  ( $R^2 = 0.919$ ), where  $a = 0.080$  and  $b = 3.13$  showed positive allometric growth for the species in the river. The VBGF growth parameters for the species were estimated as  $L_{\infty} = 18.9$  cm and  $K = 0.68$  yr<sup>-1</sup>, respectively. According to Pauly's length-converted catch curve method, the natural mortality (M) and total mortality (Z) were estimated at 0.81 yr<sup>-1</sup> and 2.65 yr<sup>-1</sup>, respectively. The analysis further revealed the rate of fishing mortality (F) as 1.84 yr<sup>-1</sup> and the exploitation ratio (E) as 0.69, indicating exploitation of the stock above the optimum level. A growth coefficient (K) value of 0.87 yr<sup>-1</sup> has been observed by Gogoi et al. (2021) from the river Brahmaputra, indicating a faster approach rate towards the asymptotic length. Likewise, the growth performance index ( $\phi$ ) was calculated to be 4.38. The species recruitment pattern suggested two peaks in June (17.07%) and August (15.13%). The species' length-structured Virtual Population Analysis (VPA) suggested steady natural loss from 6.0 to 10.0 cm. Subsequently, the highest value of fishing mortality (0.87 yr<sup>-1</sup>) was observed parallel to the peak length at 12.0 cm.

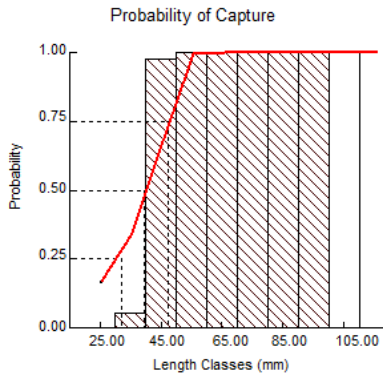


Fig. 126A. Estimated probability of capture of *G. chapra*

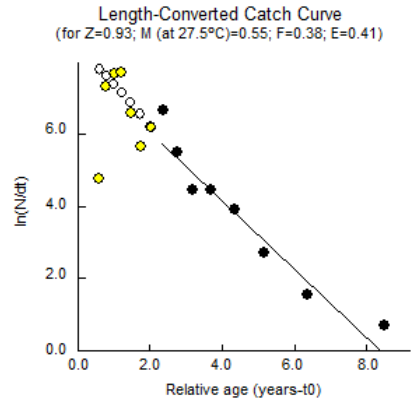


Fig. 126B. Estimated length converted catch curve of *G. chapra*

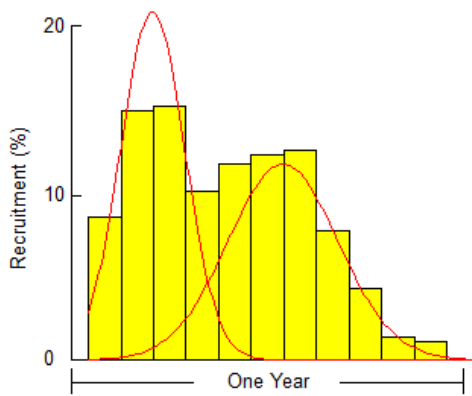


Fig. 126C. Estimated annual recruitment (%) of *G. chapra*

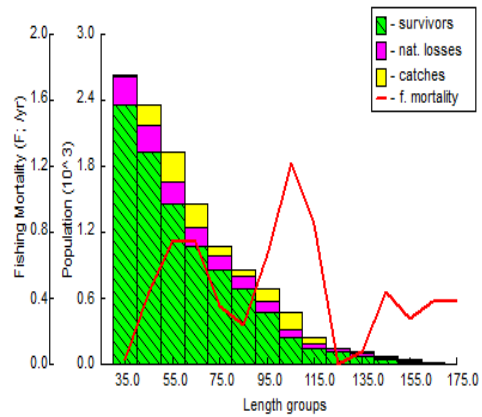


Fig. 126D. Estimated Virtual Population Analysis (VPA) plot of *G. chapra*

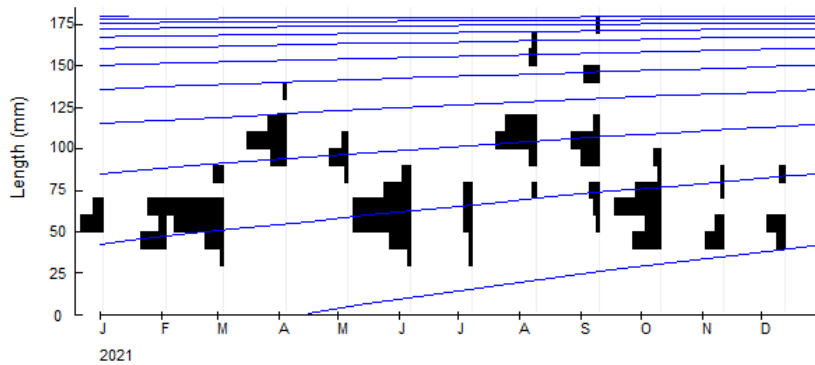


Fig. 126 E. Estimated growth curve (VBGF plot) of *G. chapra*  
 Fig 126 (A-E): Different population parameters of *G. chapra*

4.33.9 *Rita rita* (Hamilton, 1822)



Fig. 127. A fresh specimen of *Rita rita* (Ritah Catfish)

<b>Local Name :</b>	Ritah/Belgagra
<b>Family :</b>	Bagridae
<b>Order:</b>	Siluriformes
<b>IUCN red list status</b>	Least Concern (LC)
<b>Distribution</b>	Bijnor to Tribeni

A common rheophilic freshwater catfish, *Rita rita* is widely distributed in the Ganga River and forms an important, economically valuable fish. It is an important food fish of the Gangetic belt with high nutritional value. In the present study, the total length of the species varied from 55 to 552 mm (average TL 166 mm), and the corresponding weight ranged from 2.49 g to 3000.44 g. The study revealed that fish in the length range of 100 to 149 mm dominated the catch. Fishes of TL 50 to 99 mm observed in the commercial landings indicated growth overfishing. Talwar and Jhingran (1991) reported a maximum length of 1500 mm for *Rita rita* from Indian waters. Similarly, Kumar et al. (2019) observed a maximum size length of 658 mm for this species from a middle stretch of the river Ganga (Haridwar to Kanpur).

The length-weight relationship determined for the species was  $W = 0.010 L = 2.85 (R^2 = 0.88)$ , suggesting the fish growth is satisfactory (negative allometric growth) for a definite length in the river. The estimates attained for the 'b' value (2.85) in the present study pointed out a similar pattern with previous works by Baitha et al. (2018) and Kumar et al. (2019) from the river Ganga. The mean condition factor (K) for the species was estimated to be 2.23. The VBGF parameters  $L_{\infty}$  and K of *Rita rita* were estimated to be 551.25 mm (TL) and  $0.44 \text{ yr}^{-1}$ , respectively. The annual mortality rates M (natural mortality), Z (total mortality), and F (fishing mortality) of *R. rita* from the Ganga River were estimated to be 0.46, 1.10, and 0.64, respectively, at an average temperature of 28 °C. Fishing mortality is a concern that remains much higher than the natural mortality rates in the river. A continuous recruitment pattern was observed around the year, with one major peak in May to August, with more than >30% of the population in mature conditions. The assessment of length-structured Virtual Population Analysis (VPA) revealed that *R. rita* is being harvested at a maximum length



group of >75 mm with a higher fishing mortality rate. The estimated exploitation ratio (E) was 0.58, higher than sustainable fisheries' optimum exploitation level (0.5).

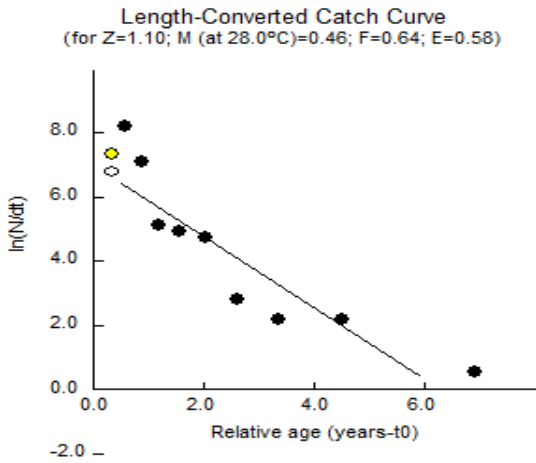


Fig. 128A. Estimated length covered catch curve of *R. rita*

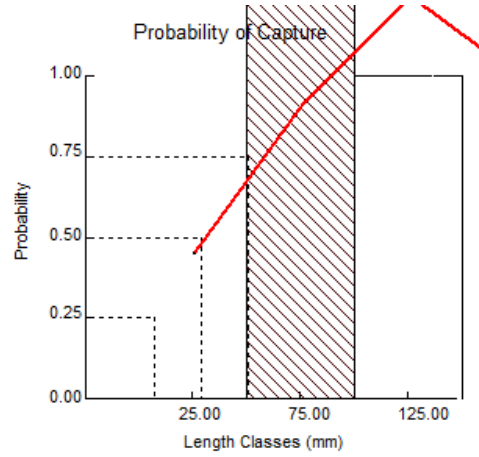


Fig. 128B. Estimated probability of capture of *R. rita*

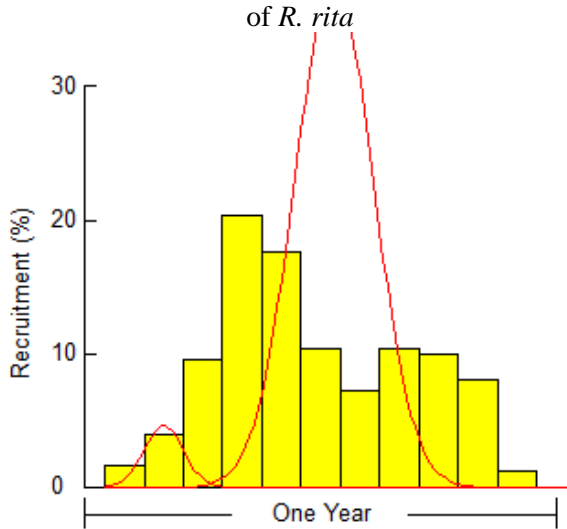


Fig. 128C. Estimated annual recruitment (%) of *R. rita*

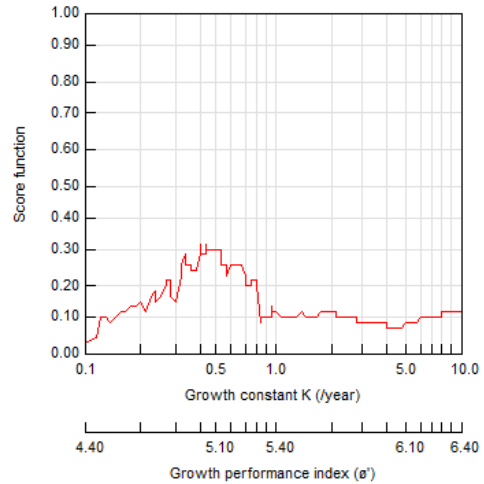


Fig. 128D. Estimated growth constant (K) of *R. rita*

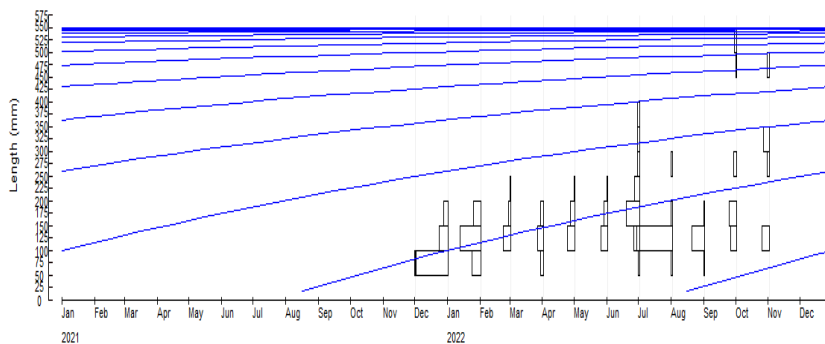


Fig. 128E. Estimated growth curve (VBGF plot) of *R. rita*  
 Fig. 128 (A-E): Different population parameters of *R. rita*

**4.33.10 *Setipinna phasa* (Hamilton, 1822)**

Fig. 129. A fresh specimen of *Setipinna phasa* (Gangetic hair fin anchovy)

<b>Local Name :</b>	Phasiya/Phasa
<b>Family :</b>	Engraulidae
<b>Order:</b>	Clupaiiformes
<b>IUCN red list status</b>	Least Concern (LC)
<b>Distribution</b>	Bijnor to Tribeni

The Gangetic hair fin anchovy, *Setipinna phasa*, is a widely distributed freshwater and brackishwater fish. The fish support high economic demand in the Gangetic Belt, contributing immensely to the fish landing. The study revealed the total length of the species ranged from 40 to 246 mm (average TL 101.8 mm), with the corresponding weight extending from 0.36 g to 73.02 g. The study revealed that fish in the length range of 60 to 79 mm dominated most of the catch. Whitehead et al. (1988) reported a maximum size range of 400 mm for the species. Kamal et al. (1999) reported a maximum length of 11.1 to 26.8 cm in males and 14.2 to 31.9 cm in females and a weight of 4.2 to 81.5 g in males and 11.6 to 180.6 g in females from Bangladesh waters. The estimated length-weight relationship determined for the species was  $W = 0.004 L^{2.99}$  ( $R^2 = 0.96$ ), suggesting the fish growth is satisfactory (negative allometric growth) in the river. However, Jhingran (1972) estimated the length-weight relationship in *S. phasa* from Indian rivers, attributing the total length only. He reported the value of 'n' at 3.07166, 2.86969, and 3.03549 for male, female, and combined male and female, respectively. The mean condition factor (K) for the species was estimated to be 0.48. The VBGF parameters  $L_{\infty}$  and K of *S. phasa* were estimated to be 283.50 mm (TL) and 0.49 yr<sup>-1</sup>, respectively. The annual mortality rates M (natural mortality), Z (total mortality), and F (fishing mortality) of *S. phasa* from the river Ganga were estimated to be 0.60, 1.63, and 1.03, respectively, at an average temperature of 28 °C. Fishing mortality is a concern that remains much higher than the natural mortality rates in the river. A continuous recruitment pattern was observed throughout the year, with one prominent peak in May to

August, with more than 30% of the population in mature conditions. The length-structured Virtual Population Analysis (VPA) assessment revealed that *S. phasa* is being harvested at a maximum length group of >50 mm with a higher fishing mortality rate. The estimated exploitation ratio (E) was 0.63, higher than sustainable fisheries' optimum exploitation level (0.5).

#### 4.33.11 *Rhinomugil corsula* (Hamilton, 1822)



Fig. 130. A fresh specimen of *Rhinomugil corsula* (Corsula)

<b>Local Name :</b>	Aduari/Khorsulah
<b>Family :</b>	Mugilidae
<b>Order:</b>	Mugiliformes
<b>IUCN red list status</b>	Least Concern (LC)
<b>Distribution</b>	Bijnor to Fraserganj

The grey mullet *Rhinomugil corsula* total length (TL), as determined from the present study, was observed to be 40–194 mm. Similarly, the corresponding weight of the species was recorded to be 0.67–56.22 g. Menon (1999) recorded the maximum size and length of the species to be 450mm in Indian waters. Saini et al. (2010) have reported a maximum size range of 340 mm from the Gomti River (a tributary of the Ganga). The estimated length-weight relationship for the species was  $W = 0.012 L = 2.64$  ( $R^2 = 0.94$ ), suggesting the fish growth is satisfactory (negative allometric growth) in the river. However, Saini et al. (2010) from the Gomti have estimated the length-weight relationship with values  $a = 0.0109$  and  $b = 2.94$ , attributing the total length only. The VBGF parameters,  $L_\infty$  and  $K$  of *R. corsula*, were estimated to be 210 mm (TL) and 0.62 year<sup>-1</sup>, respectively. The annual mortality rates  $M$  (natural mortality),  $Z$  (total mortality), and  $F$  (fishing mortality) of *R. corsula* from the river Ganga was estimated to be 0.76, 1.90, and 1.14, respectively, at an average temperature of 28 °C. Fishing mortality is a concern that remains much higher than the natural mortality rates in the river. Two recruitment peaks were observed for the species in one year, with one major peak in July–August, suggesting it is mainly a monsoon breeder. The estimated exploitation

ratio (E) was 0.60, which was found to be higher than the optimum exploitation level (0.5) for sustainable fisheries.

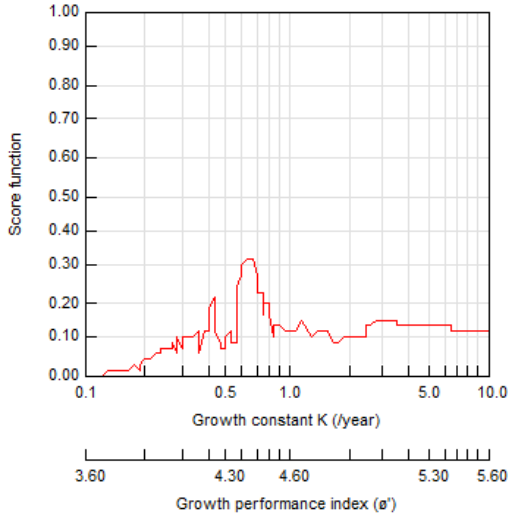


Fig. 131A. Estimated growth constant (K) of *R. corsula*

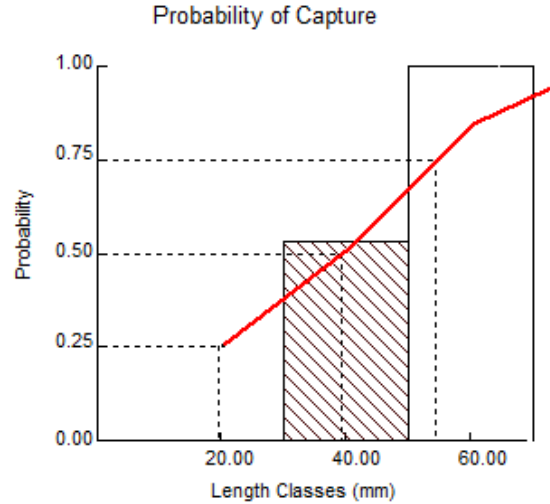


Fig. 131B. Estimated probability of capture of *R. corsula*

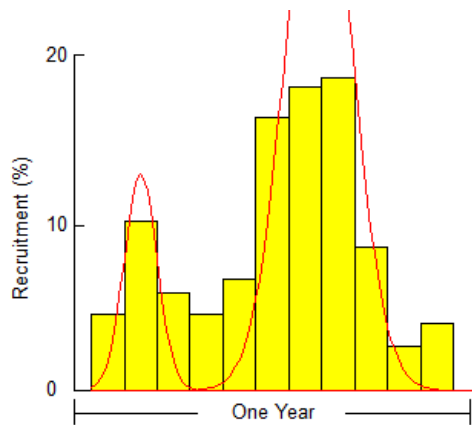


Fig. 131C. Estimated annual recruitment (%) of *R. corsula*

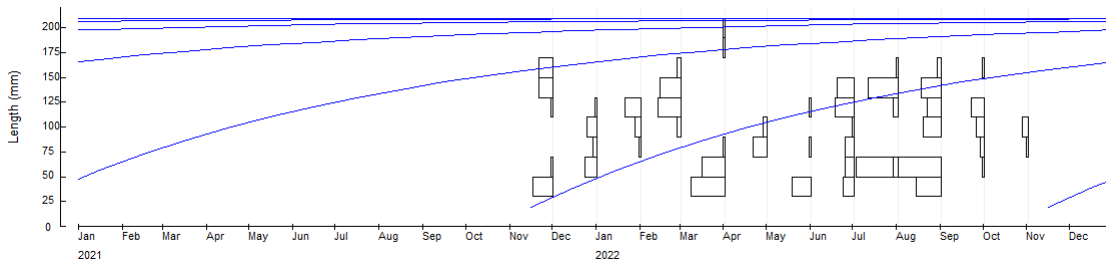


Fig. 131D Estimated growth curve (VBGF plot) of *R. corsula*  
 Fig 131 (A-D): Different population parameters of *R. corsula*

#### 4.34. Annual Catch per unit Effort (CPUE) information of river Ganga

The river Ganga supports a unique diversity of life because it flows through three distinct bio-geographic regions- the Himalayas, the Gangetic Plain, and the Coastal Zone. The interactions between these species and between species and their habitats determine many ecosystem functions, including human survival. However, the diversity of freshwater organisms is decreasing at a startling rate for various reasons. Data on landings and catches from the river Ganga were evaluated using a multistage process that included landing centers, village-to-village, and market approaches. We have covered 2378 km<sup>2</sup> and 379 fishing villages in 45 districts of five states (Uttarakhand, Uttar Pradesh, Bihar, Jharkhand, and West Bengal) (Fig. 132).

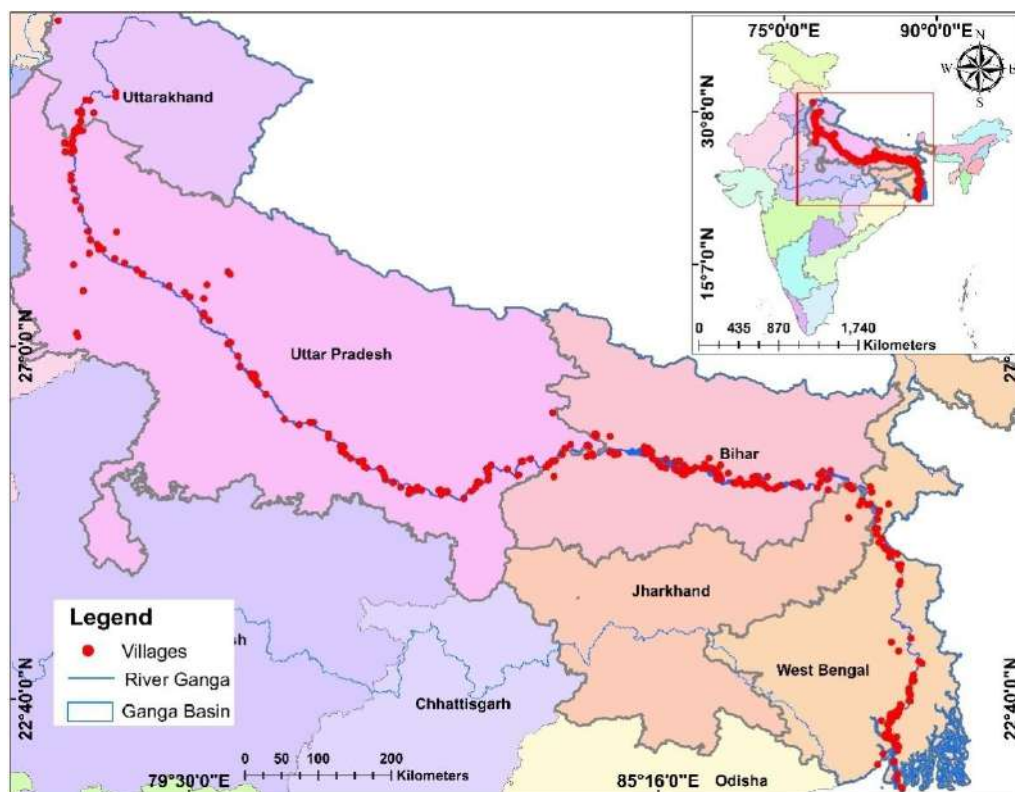


Fig. 132. Sampled villages along river Ganga for catch estimation

The district-wise annual fish catch landing ranged from 1.87 tons in Uttarkashi (Uttarakhand) to 7380.79 tons in Varanasi (Uttar Pradesh), and the total catch from the Ganga was 56387.24 tons per annum (Fig. 33). The study revealed that the middle and lower stretches are more productive than the upper stretch of the Ganga. The seasonal average catch landing during summer ranged from 1.67 tons in Uttarkashi to 5387.8 tons in Prayagraj, monsoon 0.11 tons in Uttarkashi to 1878.14 tons in Varanasi, and winter 0.09 tons in Uttarkashi to 2300.04 tons in Munger. The low fish catch in Uttarkashi district may be attributed to fewer fishing practices and sporadic landings.



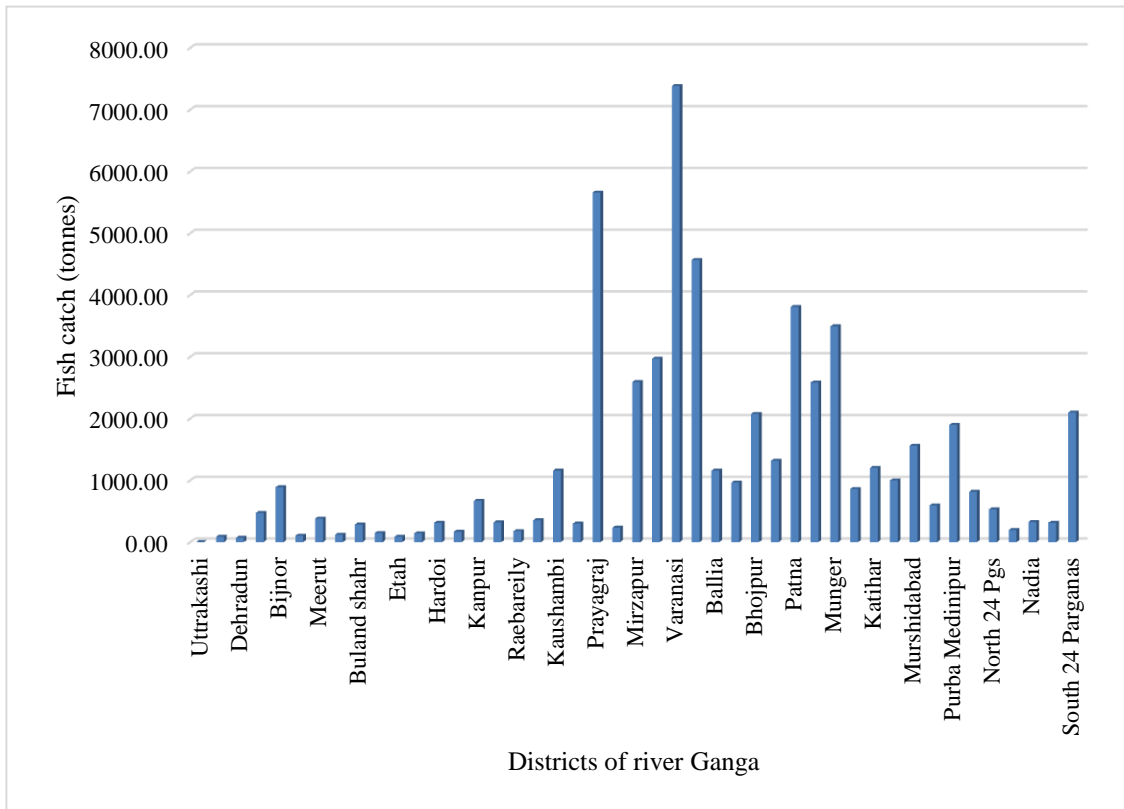


Fig. 133. District-wise annual fish catch landings of river Ganga

The average catch per unit effort (CPUE) from the Ganga varied from 0.48 kg/fisherman/day to 55.95 kg/fishermen/day during the summer, 0.65 kg/fishermen/day to 48.04 kg/fishermen/day in the monsoon, and 0.28 kg/fishermen/day to 53.57 kg/fishermen/day in the winter. The present study observed West Bengal (7.82 kg/fisher/day) as having the highest CPUE, followed by Uttar Pradesh (5.18 kg/fisher/day), Jharkhand (3.61 kg/fisher/day), Uttarakhand (3.21 kg/fisher/day), and Bihar (3.15 kg/fisher/day) (Fig. 134).

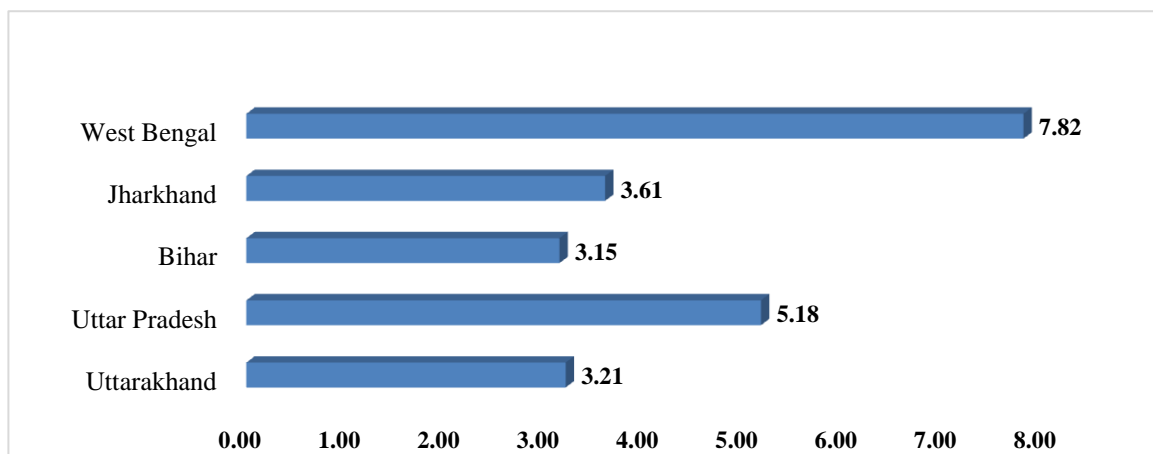


Fig. 134. State-wise CPUE (kg/fisher/day) of river Ganga



Fig. 135. Fishing in river Ganga at Godakhali of West Bengal

#### 4.35. Physico-chemical characteristics of river Ganga

Assessment of ecological parameters in the river Ganga is critical, as the ecological habitat plays a significant role in determining the ecological niche of most of the fish organisms. Samplings were conducted at different sites in the Ganga River's upper, middle, and lower stretches at 24 sampling sites. Harsil-1, Tehri-2, Haridwar-3, Bijnor-4, Narora-5, Farrukhabad-6, Kanpur-7, Prayagraj-8, Mirzapur-9, Chunar-10, Varanasi-11, Ghazipur-12, Ballia-13, Buxar-14, Patna-15, Bhagalpur-16, Farakka-17, Jangipur-18, Berhampore-19, Balagarh-20, Tribeni-21, Godakhali-22, Diamond Harbour-23, Fraserganj-24. The important physicochemical parameters concerning fish health and environment were monitored, which were water temperature, water depth, flow, transparency, turbidity, water pH, specific conductance, dissolved oxygen, total alkalinity, total hardness, salinity, total solids, available phosphorus, total phosphorus, available nitrogen, total nitrogen, silicate, BOD, and chlorophyll.



Fig. 136 (A-C). Photographs of the on-spot water quality analysis performed during the project

#### 4.35.1. Present water quality status of river Ganga (2021-2023)

The study of the different stretches was made, and significant differences were observed in all the parameters among the stretches. The mean temperature in the entire stretch during 2021–23 was observed at  $25.28 \pm 0.50$  °C, with the lowest temperature. In the upper stretch ( $17.40 \pm 1.20$  °C) and the highest in the estuarine stretch ( $28.50 \pm 0.75$  °C) of the river. The mean depth during 2021–23 in the river was observed at  $4.88 \pm 0.43$  m, with the highest in the estuarine stretch and the lowest in the middle stretch ( $2.5 \pm 0.26$  m). Velocity, the important parameter for the evaluation of river health, was observed at  $0.6 \pm 0.04$  m/sec during 2021–23, with the highest mean velocity observed in the upper ( $0.81 \pm 0.12$  m/sec) and estuarine stretch ( $1.28 \pm 0.36$  m/sec) of the river. The mean pH during 2021–23 in the stretch was within the safe and standard limits, with a mean pH of  $8.31 \pm 0.42$ . The dissolved oxygen (DO), which is also one of the critical parameters used for the assessment of the water quality status, was observed to be congenial for the aquatic organisms, as in the entire river stretch, the mean during 2021–23 DO was observed to be  $> 6.5$  ppm, with the highest mean DO value ( $8.30 \pm 0.20$  ppm) in the upper stretch of the river and the lowest in the lower stretch of the

river ( $6.5 \pm 0.17$  ppm). The mean alkalinity in the river was observed to be  $124.13 \pm 4.08$  ppm, with the highest alkalinity values in the middle stretch of the river ( $145.80 \pm 5.60$  ppm). In contrast, the upper stretch of the river confers relatively lower alkalinity values. The mean total hardness of the river was observed at  $369.68 \pm 92.90$  ppm, with the highest hardness observed in the estuarine stretch of the river due to the influence of salt water from the sea.

**4.35.2. Timescale variation of the significant water quality parameters**

A time-scale assessment of the water quality data is essential to monitor the restoration strategies. So, in the study, multi-decadal changes have been observed for the crucial water quality parameters, which may directly or indirectly affect the entire riverine ecology, including aquatic organisms such as fish, plankton, benthos, dolphins, etc. The fundamental decadal changes for the parameters have been portrayed in tabular form for the vital water quality parameters in major sampling sites for which multi-decadal datasets are available. The analysis showed significant variation over the year; however, restoration strategies have positively impacted the riverine water quality. However, climate change and weather conditions have significantly impacted riverine water quality.

**4.35.2.1 Variation of water temperature**

The water temperature variation was observed at the majority of the stations, which may be due to the impact of climate change, which has chiefly affected the ecological niche of the aquatic organisms and the entire food web.

Table 8. Values depicting multidecadal variation in temperature (°C) for the period 1960-2023; Range (Min-Max)

Sampling sites	Period	Temperature(°C)	Sampling station	Period	Temperature (°C)
Haridwar	1984-85	11.25-19.75	Buxar	1960	18.0-31.0
	1995-96	12.5-26.0		1995-96	19.0-33.0
	2016-20	15.95-28.2		2016-20	13.13-31.3
	2021-23	13.85-22.55		2021-23	18.30-31.30
Kanpur	1960	16.0-30.5	Patna	1960	18.5-31.0
	1995-96	16.0-30.0		1995-96	19.5-31.0
	2016-20	15.6-31.15		2016-20	16.2-32.3
	2021-23	14.40-30.80		2021-23	22.10-31.70
Prayagraj	1960	17.5-31.5	Bhagalpur	1960	18.5-31.5
	1995-96	17.0-32.0		1995-96	18.5-31.0
	2016-20	13.13-31.3		2016-20	16.4-33.5
	2021-23	18.25-32.25		2021-23	21.80-30.40
Varanasi	1960	18.5-31.5	Farakka	1960	18.5-31.5
	1995-96	20.0-31.5		1995-96	18.5-31.0
	2016-20	27.76		2016-20	13.1-31.8
	2021-23	18.05-31.70		2021-23	22.70-32.60

Diamond	1953-55	18.0-33.0
Harbour	1995-96	20.5-30.0
	2016-20	22.0-31.7
	<b>2021-23</b>	24.80-30.30

Source : (Vass et al. 2008; CIFRI bulletin No. 154) and present study from 2016-2023

**4.35.2.2 Multidecadal variation in the pH level in the entire river system**

The present study showed significant variations in the water pH over the years. However, the present study also showed that the entire studied stretch possesses an alkaline pH, which is observed to be congenital for the survival of most aquatic organisms.

Table 9. Values depicting mean multidecadal variation in water pH for the period 1960-2023; Range (Min-Max)

Stretches	Period	pH	Stretches	Period	pH
Kanpur	1960	7.9	Patna	1960	7.9
	1987-88	7.2		1987-88	8
	2001-06	8.2		2001-06	8.1
	2016-20	7.53		2016-20	7.54
	2021-23	8.51		2021-23	8.08
Prayagraj	1960	8.1	Bhagalpur	1960	8.2
	1987-88	8		1987-88	8.1
	2001-06	8.2		2001-06	8.2
	2016-20	7.73		2016-20	7.51
	2021-23	8.57		2021-23	8.20
Varanasi	1960	8	Farraka	1960	NA
	1987-88	7.4		1987-88	NA
	2001-06	8.1		2001-06	8.1
	2016-20	7.72		2016-20	7.66
	2021-23	8.59		Diamond Harbour	1953-55
		2016-20	7.40		
		2021-23	7.84		

Source : (Vass et al. 2008; CIFRI bulletin No. 154) and present study from 2016-2023



### 4.35.3. Analytical report of a few important Physico-chemical parameters

#### 4.35.3.1. Water temperature (°C)

Water temperature plays a pivotal role in the determination and classification of the ecological habitat of most aquatic organisms. Water temperature directly or indirectly affects the hormonal metabolism of the fish and is a significant contributor to their breeding process. In the present study, the water temperature was monitored at all the sampling sites. In the analysis, considerable variation was observed among the different sampling sites. Among all the sampling sites, the maximum average temperature of  $28.9 \pm 1.62^{\circ}\text{C}$  was observed at Godakhali, while the lowest was observed at  $7.8 \pm 3.06^{\circ}\text{C}$ . The higher temperature at Godakhali may be due to the influx of city sewage from Kolkata, which is nearly 30 km away.

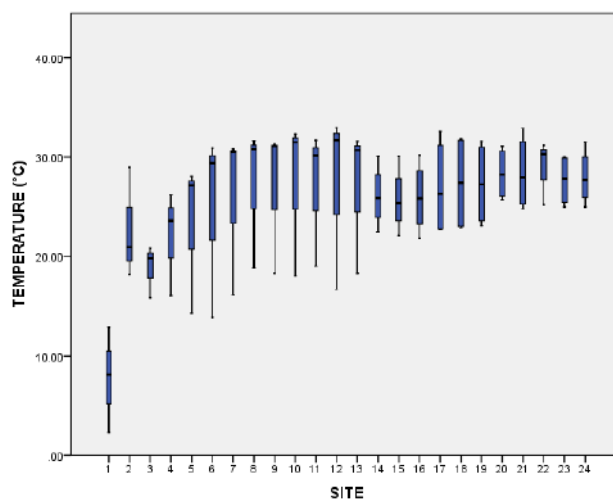


Fig. 137. Variation of temperature across all the sampling sites

#### 4.35.3.2. Dissolved Oxygen (ppm)

Like temperature, dissolved oxygen (DO) is also a significant parameter that is essentially required for the majority of aerobic aquatic organisms, including fish. It also plays an essential role in their growth and survival. Fish are organisms that use dissolved oxygen as their respiratory input, including swimming, survival, metabolism, respiration, reproduction, immunity, etc. The parameter is influenced by many biotic as well as abiotic factors, such as riverine flow, sewage, etc. In the present analysis, the average dissolved oxygen in the entire stretch was recorded at  $7.21 \pm 0.23$  ppm. The highest dissolved oxygen recorded in the stretch was at Harsil ( $9.20 \pm 0.84$  ppm). The higher oxygen levels in the region signify the pollution-free status of the area. The lowest oxygen was recorded at  $4.50 \pm 1.50$  ppm at Godakhali, possibly due to the city sewage influx from the metropolitan city of Kolkata.

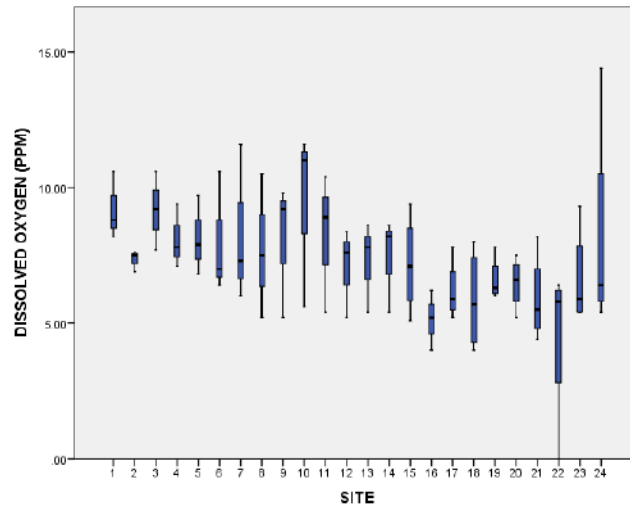


Fig. 138. Variation of dissolved oxygen across all the sampling sites

**4.35.3.3. Velocity (m sec<sup>-1</sup>)**

Riverine flow plays an essential role in determining the ecological habitat of aquatic organisms. Flow also decides the pollution status of the river, as the flowing river is said to be pollution-free due to its ability to assimilate major riverine pollutants. The discharge from various anthropogenic sources and the construction of dams and barrages have reduced riverine flow. In the present study, the mean riverine flow is  $0.42 \pm 0.04$  m/s. The highest mean flow was observed at  $1.77 \pm 0.03$  m/s at Harsil. The lowest riverine flow was observed at  $0.1 \pm 0.00$  m/s at Tehri. The lower riverine flow in the region is due to the dam, which might have hindered the riverine flow in the area and adversely affected the ecological habitat of many of the aquatic organisms.

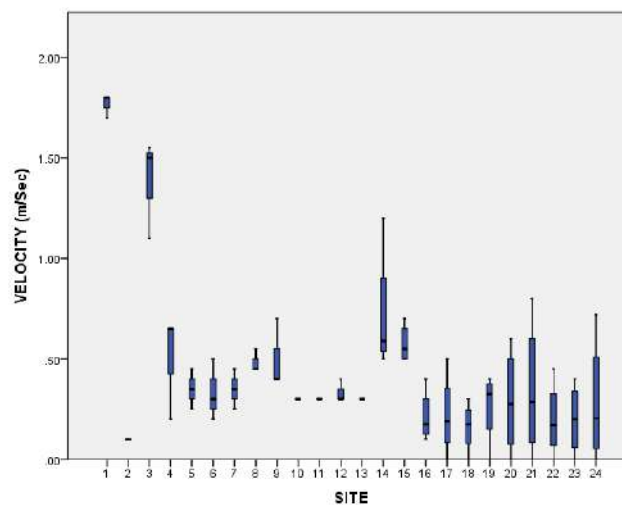


Fig. 139. Variation of Velocity (m sec<sup>-1</sup>) across all the sampling sites

#### 4.35.3.4. Water pH

pH describes the ecological habitat concerning the acidity and basicity of the riverine water. In the present study report, it has been observed that pH in the entire stretch varied significantly as the entire stretch is coupled with multiple factors. The middle and lower stretches showed the maximum variation and deviation in the data. The entire stretch of water has a pH value  $>7$ , which shows the fundamental nature of river Ganga water quality, which is favorable from the point of view of fish physiology. The mean dissolved oxygen in the entire stretch was  $8.33 \pm 0.05$ . The maximum mean pH value in the entire stretch was recorded at Prayagraj ( $8.85 \pm 0.34$ ). In contrast, the minimum was recorded at Fraserganj, which signifies the importance of the tidal zone and the backflow of water from the Bay of Bengal in the region.

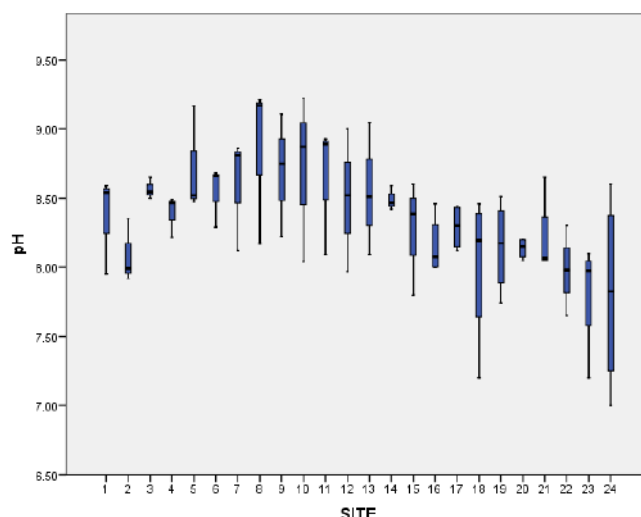


Fig. 140. Variation of pH across all the sampling sites

#### 4.35.3.5. Conductivity ( $\mu\text{Scm}^{-1}$ )

The conductivity of the riverine water is due to the presence of cations and anions. It is a very sensitive, authentic, and polluted indicator of the river system. The increased value of conductivity signifies the eutrophic status of the river. In the present study, a higher range of conductivity was observed in the lower stretch of the river due to a higher salinity range in the region, which induces the flow of anions and cations in the riverine water. Among the upper and middle stretches, relatively higher conductivity values were observed from Kanpur to Bhagalpur, indicating the influence of the city and dependent population on it.

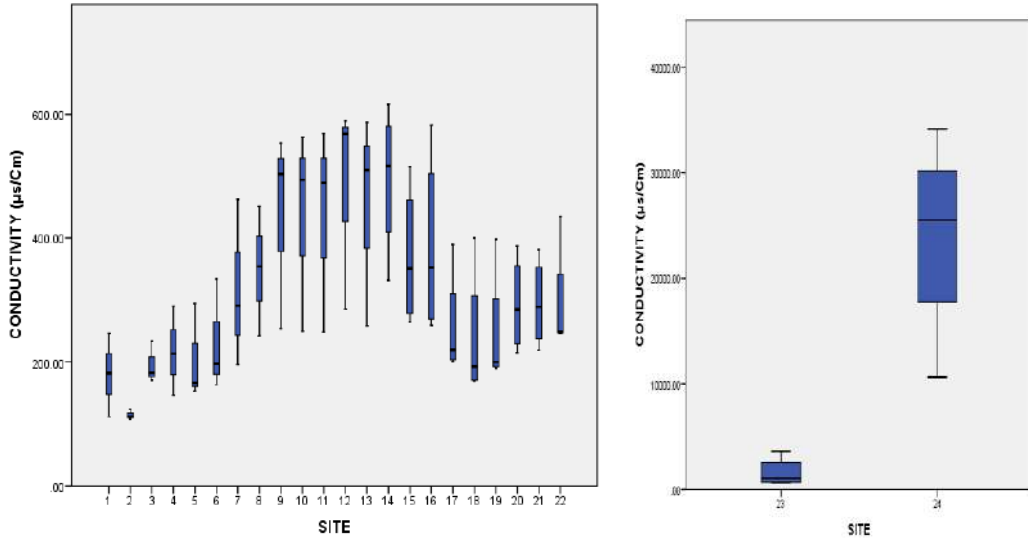


Fig. 141. Variation of conductivity across all the sampling sites

**4.35.3.6. Total chlorophyll (mg/m<sup>3</sup>)**

Chlorophyll is the most essential part of plants and contributes essentially to the process of photosynthesis. Chlorophyll plays a significant role in the determination of planktonic diversity. The chlorophyll pigmentation is affected by riverine flow, as the stagnant water amplifies the chlorophyll content in the river, leading to the river's relatively eutrophic status. In the present analysis, higher chlorophyll content was observed at Prayagraj, Mirzapur, Chunar, and Varanasi.

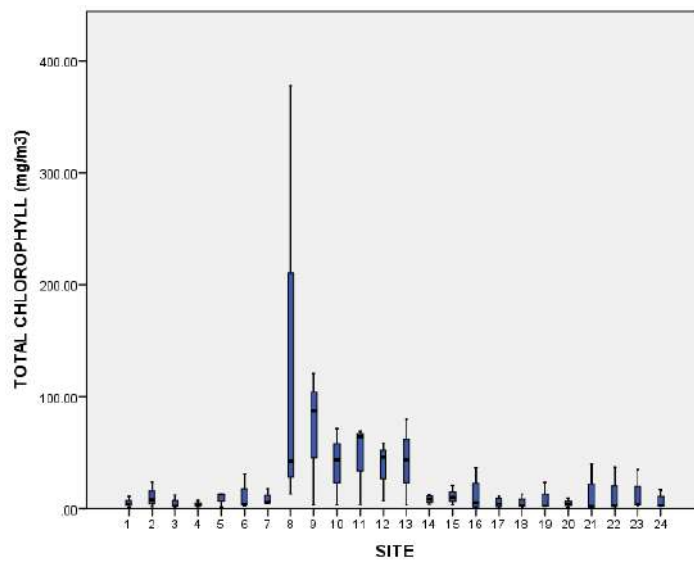


Fig. 142. Variation of Total chlorophyll across all the sampling sites

#### 4.35.3.7. Total Alkalinity (ppm)

The alkalinity of the water is chiefly due to bicarbonate and carbonates from alkali metals, which play a significant role in maintaining the buffering capacity of the riverine water. In the present analysis, significant variations ( $p > 0.05$ ) have been observed across all the sampling stations but were found in the optimum range for most freshwater fish (60–300 ppm). The mean alkalinity in the entire stretch was  $120.87 \pm 5.50$  ppm. The lowest mean total alkalinity in the whole stretch was recorded at Harsil at  $30 \pm 7.21$  ppm. The maximum variation was recorded at Godakhali.

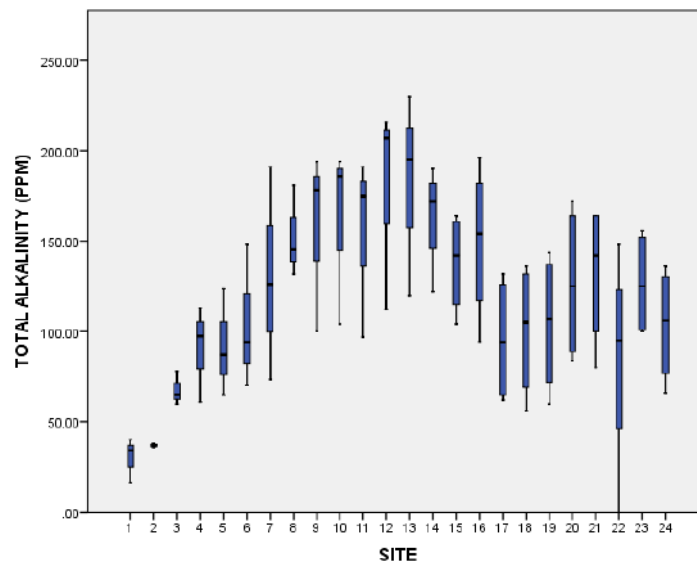


Fig. 143. Variation of Total alkalinity across all the sampling sites

#### 4.35.3.8. Biochemical Oxygen Demand (ppm)

Biochemical oxygen demand (BOD) is the measurement of oxygen consumed by the microorganisms in the water and is also an important pollution indicator as the increased number of microbes consumes a larger amount of dissolved oxygen in the aquatic environment. Significant variations in the BOD have been observed at all the sampling sites. The mean BOD among all the sampling sites was recorded at  $2.11 \pm 0.18$  ppm. The highest mean BOD has been recorded at  $3.89 \pm 1.38$  ppm at Chunar, which is due to the higher BOD due to the city sewage effluents. The lowest mean value of BOD has been recorded at  $0.55 \pm 0.28$  ppm at Tehri.



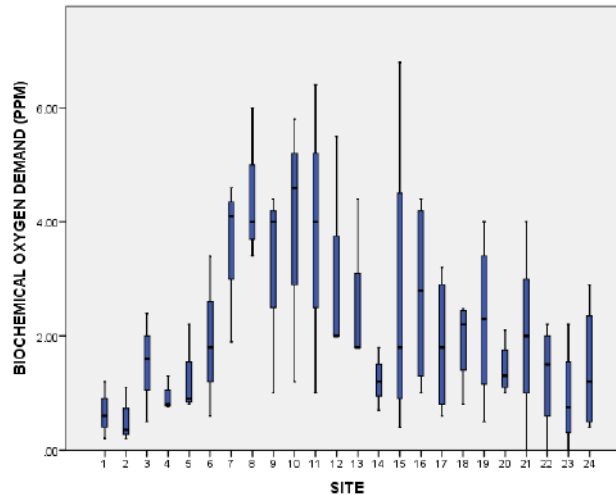


Fig. 144. Variation of Biochemical Oxygen demand across all the sampling sites

**4.35.3.9. Total Nitrogen (ppm)**

Total nitrogen is the essential nutrient parameter chiefly responsible for the productivity status of the riverine system as it contributes essentially to the production of aquatic plants and the planktonic distribution in the aquatic environment. The over-accumulation of nutrients in the specific region may also lead to eutrophication, which indicates the pollution status of the river system. Significant variation in nitrogen has been observed at all the stations. The mean total nitrogen in the entire river is  $0.33 \pm 0.04$  ppm. The highest value of Total Nitrogen is  $1.42 \pm 0.68$  ppm at Narora, while the lowest value of the nutrient was observed at  $0.9 \pm 0.04$  ppm at Balagarh. Although, in the entire riverine system, the nitrogen content was observed to be in the optimum range in terms of fish production. The maximum variation has also been observed at Narora.

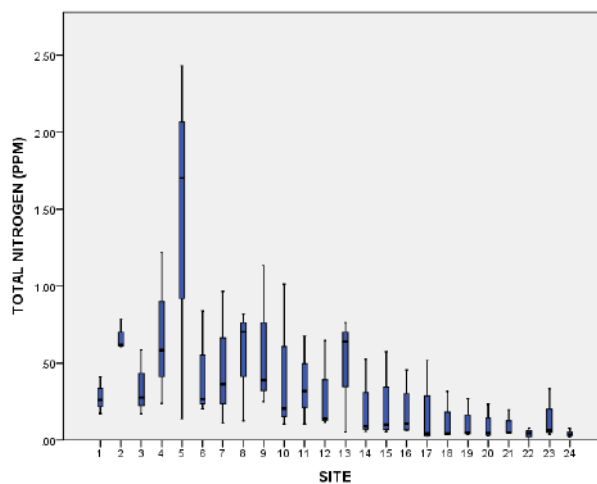


Fig. 145. Variation of Total Nitrogen across all the sampling sites

#### 4.35.3.10. Total Phosphorus (ppm)

Like total nitrogen, total phosphorus is also an essential nutrient that contributes to the productivity of the river system, and its higher concentration may lead to eutrophication in the riverine system. The mean total phosphorus in the entire stretch was  $0.13 \pm 0.01$  ppm. The highest value was observed at  $0.38 \pm 0.15$  ppm at Prayagraj, while the lowest was observed at  $0.04 \pm 0.00$  at Fraserganj. The higher concentration of the nutrients in the middle zone of the river signifies the partly eutrophic status in the riverine system.

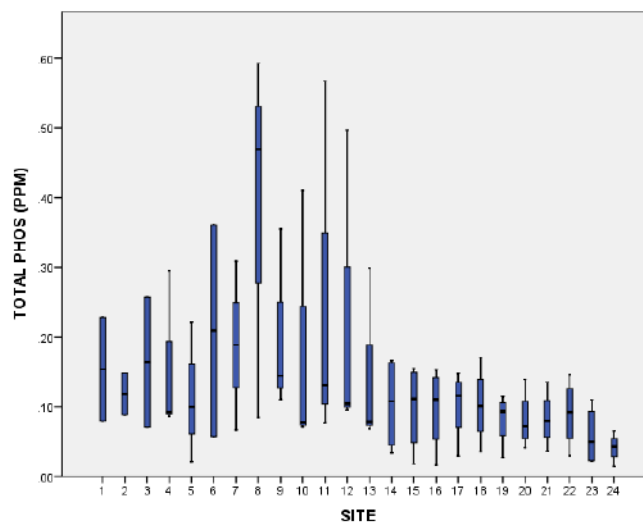


Fig. 146. Variation of Total Phosphorus across all the sampling sites

#### 4.35.3.11. Cluster Analysis of sites based on water quality

Based on the mean water quality parameters, a Bray Curtis cluster analysis was performed to determine the similarity among the different sampling stations (Fig. 76). The paired group algorithm (UPGMA) was used for the analysis. In the study, the cophenetic correlation was observed at 0.95, signifying the suitability of the data. In the analysis, seven significant groups were formed. The impact of the Bay of Bengal Diamond Harbour and Fraserganj shows a close similarity. Berhampore, Jangipur, Farakka, and Farrukabad show a similar nature of water quality, forming a separate group and showing close association with the groups Bijnor, Narora, and Haridwar. Prayagraj shows a close association with Bhagalpur and Patna due to the region's eutrophic water quality. Harsil and Tehri also formed a separate group as the region is much less affected by anthropogenic activities due to the relatively low population in the region. Buxar formed the group with Chunar, Varanasi, Mirzapur, Balia,

and Ghazipur. The sampling stations in Bhagalpur and Patna are closely associated with Godakhali, Kanpur, Tribeni, and Balagarh.

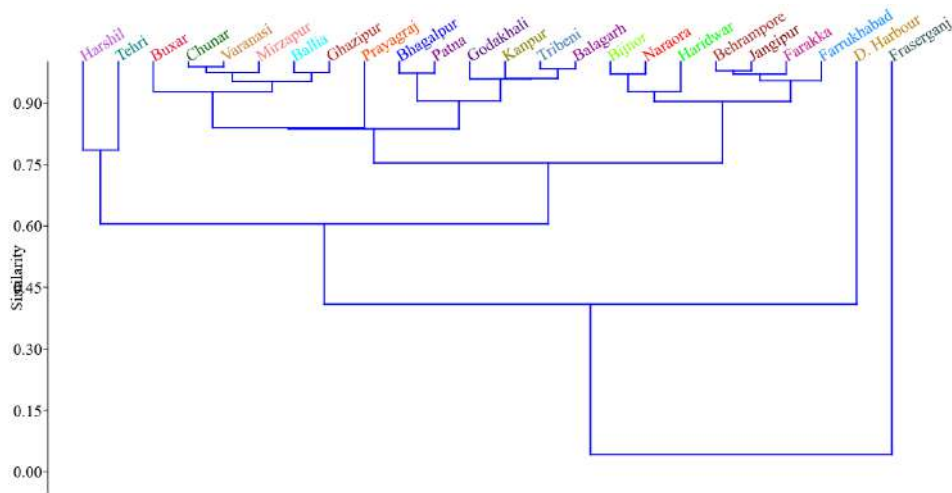


Fig. 147. Cluster analysis of the sampling sites based on different water quality parameters across all the sampling sites

**4.35.3.12. Salient observations on physicochemical characteristics in the upper and middle stretch of the river**

- High Available Sulphur content (compared to other sites) was noticed at Harsil during all the seasons, which may be attributed to the rocky belt as well as the confluence of hot springs emerging from the rocks at a few places.
- At Haridwar, below the barrage site (Village-Ajitpur), effluent of a Gas plant directly terminates into the river Ganga, which makes it polluted. Sand mining activities are also a major concern in the area.
- At Bijnor above the barrage site, Haidarpur wetland is recognized as a famous bird sanctuary. The local people of village Navalpur utilize the wetlands for farming of water chestnut (Singhara), fox nut (Makhana), etc. Utilization of several kinds of insecticides, weedicides, etc, is necessary, is necessary for agriculture. This chemical affects the life cycle of fishbird eggs, and other aquatic animals. There is also a possibility that these chemicals drain into the River Ganga.
- Results from water quality analysis show that the significant pollution in river Ganga starts after Farrukhabad and continues up to Varanasi, however, after the confluence of several tributaries, Viz. River Yamuna & tons at Prayagraj, River Varuna at Varanasi, River Gomti at Ghazipur, etc., the water quality has improved to an extent.

- In comparison to other sites, Kanpur, Prayagraj, and Varanasi have lesser quality Ganga water. The Ganga River is significantly impacted by pollution from the Kali River at Kannauj (above Kanpur). As its name suggests, the river Kali is dark in colour and discharges waste from the sugar, leather, and distillery industries. These industries' effluents significantly contributed to the rise in BOD and the decline in DO. The city's sewage effluent from Prayagraj substantially contributes to the Ganga's pollution. The water quality of the river Ganga is significantly degraded by the River Varuna, which it meets at Adi Kshav Ghat in Varanasi. Due to the vast amount of untreated sewage effluents present in the river Varuna, contains a significant quantity of untreated sewage effluents, giving it a dark color.
- An increase in pH was noticed from the upper to middle stretch.
- From upper to middle stretch, phosphorus, nitrogen, silicate, BOD, and total phosphorus increase, although total nitrogen was high at Bijnor and Narora because the water was sluggish at these locations due to barrage construction.

#### **4.36. Plankton abundance in River Ganga**

##### **4.36.1. Methodology**

100 liters of plankton samples were collected from the subsurface depth of 0.5-1.0 m using a water sampler, from which one liter of the mixed representative sample was taken. A common plankton net with a mesh size of 20  $\mu\text{m}$  was used for collecting phytoplankton, and a 40  $\mu\text{m}$  net was used for zooplankton. Plankton samples were then collected in dry polyethylene containers using 4% buffered formalin as a preservative. The identification was done following the standard literature, for valid and updated names for the phytoplankton, Algae Base (<https://www.algaebase.org/>) was followed. For taxonomic identification and qualitative assessment, 0.5 ml of each mixed sample was analyzed under the microscope (20 X, 40 X, and 60 X magnification; Model No.-Zeiss scope A1). The counts were recorded in cell  $\text{l}^{-1}$ . Quantitative analysis was done by calculating the total number of plankton present by the following:

$N = n \times v/V$ , Where  $n$  = average density of plankton present in 1 ml of sample,  $v$  = volume of plankton concentrated (ml), and  $V$  = volume of total water filtered (liter).

#### 4.36.2. Plankton Density and diversity

The role of plankton as an ecological indicator of the environmental health of water bodies depends on the investigation of community structure, diversity, distribution, and species richness. 93 genera of plankton belonging to 9 groups and six phyla were recorded across all stretches during the study period. The major algal groups are represented as Bacillariophyceae (26 genera), Mediophyceae (5 genera), Coscinodiscophyceae (4 genera), Noctilucophyceae (1 genus), Dinophyceae (1 genus), Xanthophyceae (3 genera), Synurophyceae (1 genus), Ulvophyceae (1 genus), Chlorophyceae (19 genera), Trebouxiophyceae (6 genera), Cyanophyceae (16 genera), Zygnematophyceae (6 genera), and Euglenophyceae (4 genera). A total of 24 genera of zooplankton belonging to 4 phyla (Rotifera, Arthropoda, Ciliophora, and Amoebozoa) were recorded during the study. Among zooplankton, Rotifera accounted for 13 genera, followed by Ciliophora (5 genera), Cladocera (3 genera), Copepoda (2 genera), and Amoebozoa (1 genera). The abundance of plankton groups ranged from  $4.24 \times 10^8$  cells/l to  $5.38 \times 10^3$  cells/l, with the maximum being in Bhagalpur and the minimum in Fraserganj. The abundance of phytoplankton was found to be maximum during the pre-monsoon ( $4.31 \times 10^8$  cells/l) and minimum during the post-monsoon ( $2.19 \times 10^6$  cells/l) season. Cyanophyceae were the dominant group, followed by Coscinodiscophyceae and Bacillariophyceae. The density of zooplankton at the lower stretch ranged from  $2.12 \times 10^4$  to  $5.82 \times 10^4$  ind/l, i.e., minimum during pre-monsoon and maximum during monsoon. The group Copepoda contributed the highest density, followed by Rotifera.

##### Upper Stretch

The total plankton density varied from  $4.79 \times 10^4$  cells/l to  $1.23 \times 10^5$  cells/l, i.e., the minimum at Harsil and the maximum at Tehri. Among the plankton groups, Bacillariophyceae contributed the most in terms of density (65.63%), followed by Cyanophyceae (13.30%), Mediophyceae (6.49%), Coscinodiscophyceae (6.30%), and Chlorophyceae (4.76%), respectively.

##### Middle stretch

The abundance of plankton was found to be highest at Prayagraj ( $6.20 \times 10^5$  cells/l) and lowest at Balia ( $1.11 \times 10^5$  cells/l). The group with the highest contribution among the phytoplankton groups was Bacillariophyceae (21.75%), followed by Chlorophyceae (20.32%) and Coscinodiscophyceae (17.72%). In the case of zooplankton, Copepoda accounted for the maximum (79.92%), followed by Rotifera (17.34%) and Protozoa (2.40%).



**Lower Stretch**

The plankton abundance was maximum at Bhagalpur ( $4.24 \times 10^8$  cells/l) and minimum at Godakhali ( $6.8 \times 10^4$  cells/l). Cyanophyceae (98.28%) contributed the maximum density to the total phytoplankton density. Copepoda made the most significant contribution to zooplankton density (45.96%), followed by Rotifera (42.10%).

**Estuarine Stretch**

Total plankton density varies from  $5.38 \times 10^3$  cells/l to  $5.49 \times 10^4$  cells/l, i.e., minimum at Fraserganj and maximum at Diamond Harbour. Among the phytoplankton groups, Coscinodiscophyceae contributed the most in density (11.34%), followed by Zygnematophyceae (1.45%). Among Zooplankton, the highest contributing group was Rotifera (49.37%), followed by Copepoda (32.47%). The percentage contribution of plankton groups is given in Fig. 148.

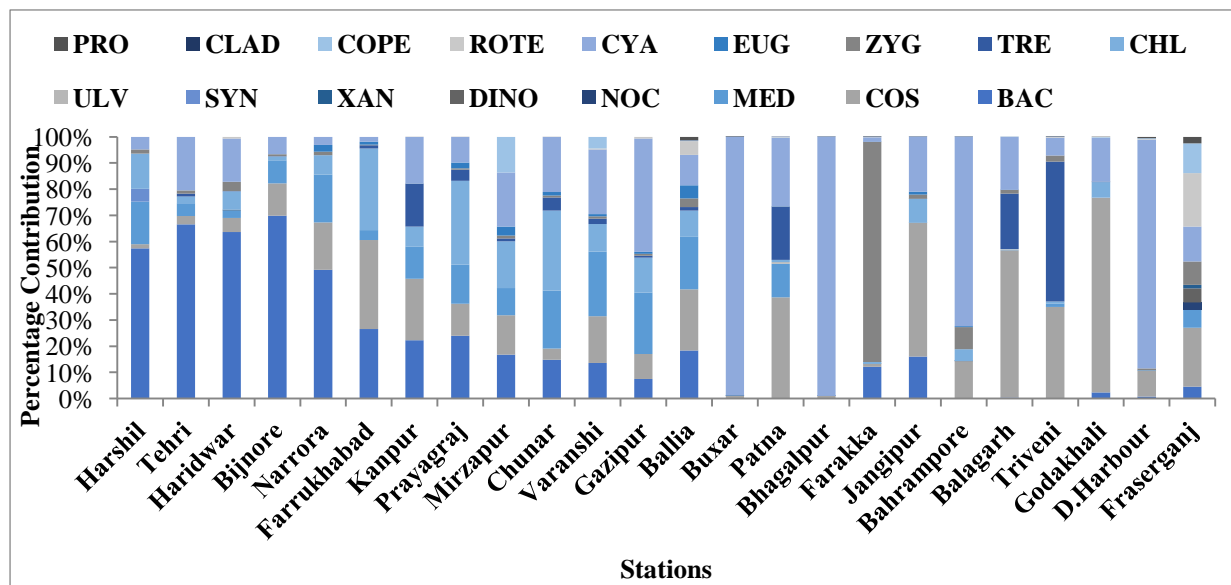


Fig. 148. Percentage (%) contribution of plankton groups in different stretches (BAC - Bacillariophyceae, COS - Coscinodiscophyceae, MED - Mediophyceae, DINO-Dinophyceae, SYN - Synurophyceae, ULV -Ulvophyceae, CHL - Chlorophyceae, TRE -Trebouxioiophyceae, ZYG - Zygnematophyceae, EUG-Euglenophyceae, CYA-Cyanophyceae, ROTE – Rotifera, CLAD – Cladocera, COPE – Copepoda, PRO – Protozoa)

**4.36.3. Species richness**

The diversity indices of different stretches were calculated and depicted in Fig. 149. The values of Simpson (0.90, 0.24) were found to be maximum at the upper and middle stretch and minimum at the lower stretch. The Shannon\_H index was found to be high at the middle stretch (2.86) and lower at the lower stretch (0.62). Evenness indices were found to be high at the upper stretch (0.39) and lowest at the lower stretch (0.02). The Margalef index (4.72) was

found to be high at the lower stretch and low at the estuarine stretch (2.63). The calculated value of the Margalef index of plankton was more than 2.7 at the middle and lower stretch, depicting richness in plankton diversity. The richness of plankton was found to be high at the lower stretch (80 genera), followed by the middle (65 genera), the upper (45 genera), and the estuary stretch (30 genera).

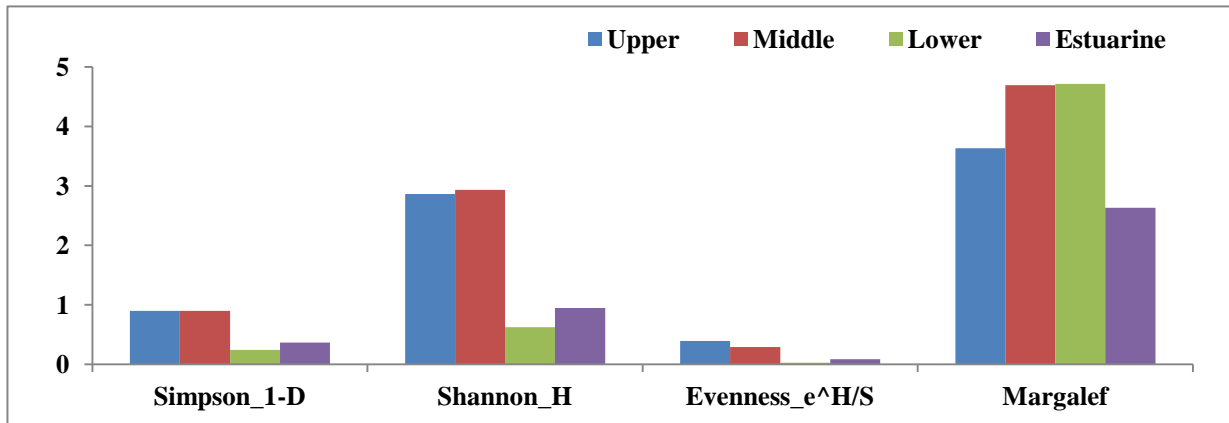


Fig. 149. Diversity indices of recorded planktonic groups across the river Ganga

#### 4.36.4. Relation of phytoplankton with physicochemical parameter

From Canonical correspondence Analysis (Fig. 150), it has been observed that the planktonic groups Cyanophyceae, Arthropoda, and Dinophyceae were chiefly influenced by conductivity. The Euglenophyceae, Cosinodicophyceae, and, Trebouxioiphyceae were negatively influenced by the parameter conductivity. The majority of the planktons such as Amoboidae, Bacilarophyceae, Rotifera, Cliliophora, Zygmatophyceae, Chlorophyceae, Mediophyceae, and Bacilariophyceae were influenced by the water quality parameters such as Biochemical Oxygen Demand, pH, Total Chlorophyll, Velocity, Total Phosphorus, Total Nitrogen, and Dissolved Oxygen of the water.

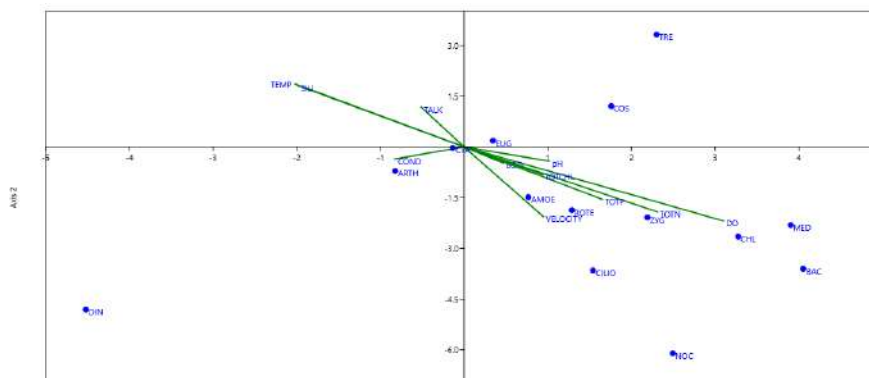


Fig. 150. CCA analysis of different plankton groups

**4.36.5. Pollution indicating plankton**

Out of the twenty algal genera listed as pollution indicators by Palmer (1969), all twenty genera were recorded from the river Ganga during the different seasons. API was recorded as maximum at Allahabad (38) and minimum at Harsil (18). The index value is noticed to be more than 20 at all the stations except Harsil, indicating a high organic load. The algae pollution index is given in Fig. 151.

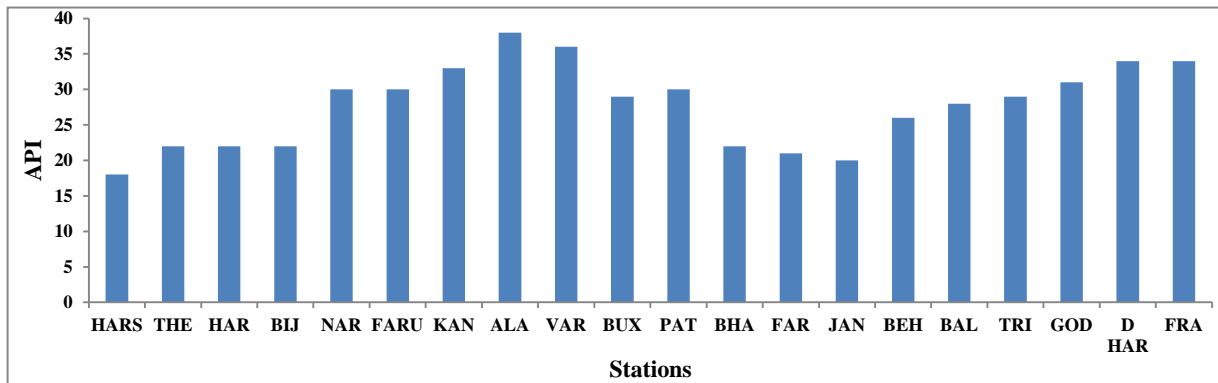
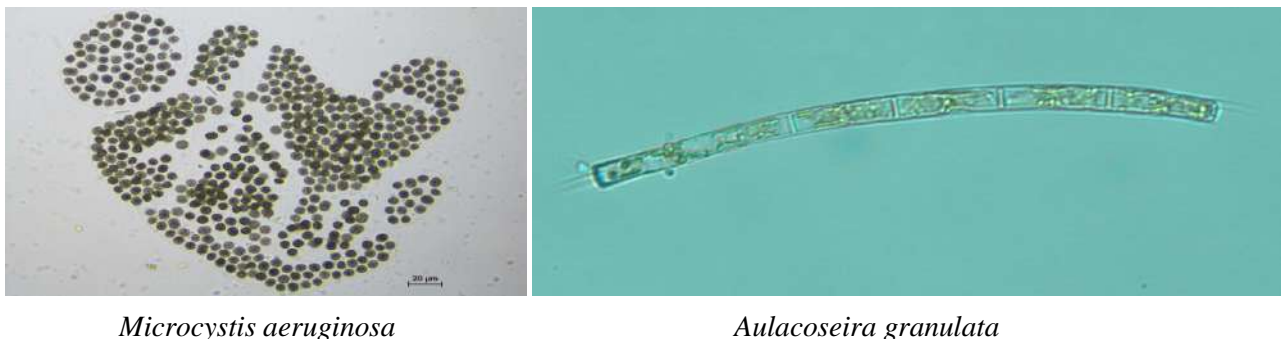


Fig. 151. Algal pollution index in different stations of river Ganga

*Microcystis aeruginosa* ( $4.22 \times 10^8$  cells/l) was recorded as the highest in the premonsoon. It is a harmful toxin-secreting species that belongs to the class Cyanophyceae, for the proliferation growth of *Microcystis* sp., ideal water temperature ( $32^0 \text{ }^\circ\text{C}$ – $350 \text{ }^\circ\text{C}$ ), specific conductivity, dissolved oxygen, and sufficient total nitrogen and phosphate were needed. Species *Aulacoseira granulata* was found to dominate the centric diatom at the middle and lower stretch. *A. granulata* signifies the deteriorated environmental condition of the riverine system, which hinders the growth and survival of the native aquatic organisms. Environmental factors such as dissolved oxygen, depth, and altitude significantly influenced the growth of the genera.



*Microcystis aeruginosa*

*Aulacoseira granulata*

Fig.152. Bloom forming plankton genera in river Ganga



Fig. 153. Collection of plankton from river Ganga

#### 4.36.6. Time scale variation in plankton community

The density of plankton varied more with time, while in terms of diversity, slight change had been noticed. According to Sinha and Khan's (2001) report, the density of plankton was lower in 1956–66 than in 1960 in the middle to lower stretches of the Ganga. The study was carried out by Sarkar et al. (2019) from Baranagar to Lalbag of the Ganga, and the abundance of plankton during normal conditions was 3,513 u/l and during barge movement was 1,997 u/l. Srivastava et al. (2020) documented that plankton density varies from 1,060 u/l to 1613 u/l in the upper stretch of the Ganga (Chinyalisaur to Rishikesh). In 2016–2020, the plankton density of the Ganga (Harsil to Fraserganj) ranged from  $2.5 \times 10^4$  u/l to  $6.57 \times 10^4$  u/l, while in 2021–2023, the plankton density increased.

The Plankton community is affected by pollution and other human-induced impacts. Several pollutions induced by untreated sewage, industrial effluents, agricultural runoff, and reduced river flow from the construction's dams and barrages and barge movement disrupt the balance of the planktonic community, affecting the entire ecology by affecting the riverine food web. So, for the same, the multidecadal comparison has been made from the previous studies on the river Ganga by several authors in Fig. 154.

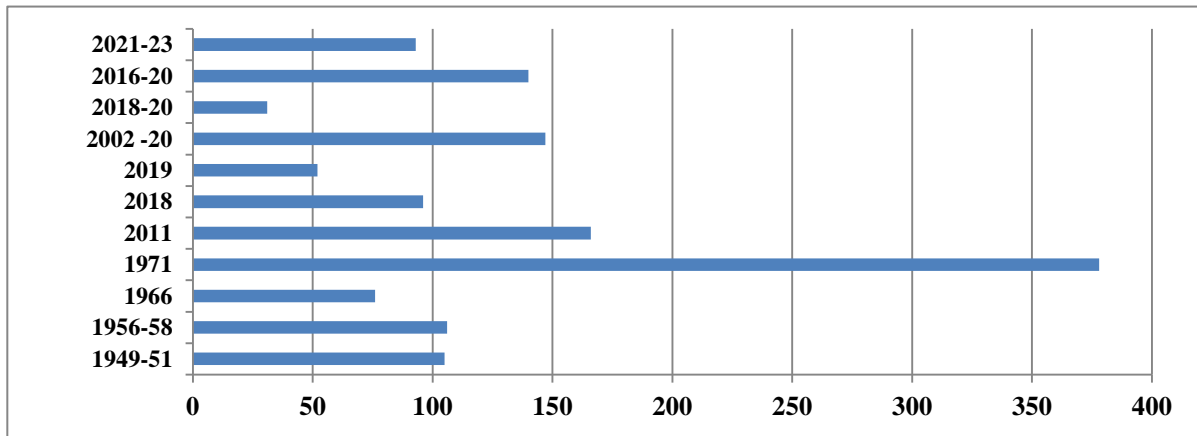


Fig. 154. Diversity of plankton during the different periods (1949-2023) in River Ganga



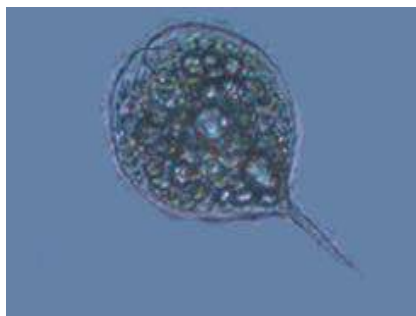
*Staurastrum* sp.



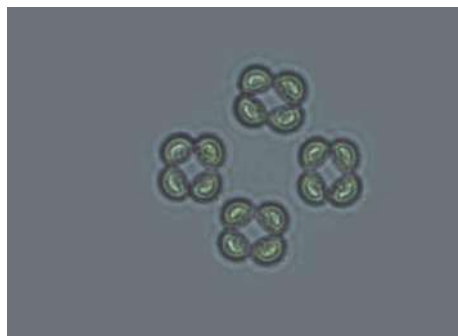
*Cymbella* sp.




*Ceratium* sp.




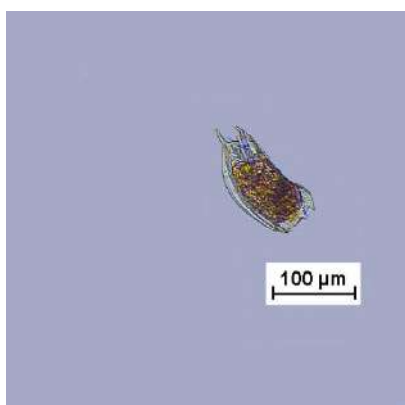
*Phacus* sp.



*Crucigenia* sp.



*Ankistrodesmus* sp.








Fig. 155. Pictures of some recorded genera of plankton from the river Ganga

#### 4.36.7. Periphyton

##### 4.36.7.1. Methodology

For the periphyton community structure study, seasonal samples were collected from the submerged natural substrates (wooden logs and stones) at the respective stations. Periphyton mass was scraped out using a clean flat blade “scalpel” from a known area (4 x 4 cm in each spot) at three spots of the natural substrates and then combined into a single composite sample. The scrapped area was measured using a digital caliper (Mitutoyo: CD-6”ASX). Each sample was handled carefully to minimize the loss of attached organisms. The concentrated samples were transferred to small polyethylene vials and preserved in 4% buffered formalin for analysis of their diversity and abundance. The scrapped mass (periphyton) was shaken by using electrical vortex shakers (Spinix Vortex Shakers-3020) for 5 minutes to achieve the maximum number of single individuals from the periphyton matrices. The Sedgwick-Rafter counting cell (S-R Cell) was used for the enumeration of periphyton by employing a trinocular light microscope (20 X, 40X, and 60X magnification; Model No.-Zeiss scope A1) and identified up to genus or species level based on the standard taxonomic identification keys. The recognized periphytic algal taxonomic names were further confirmed with Algae Base (Guiry and Guiry 2020).

##### 4.36.7.2. Periphyton Density and Diversity

Periphyton is the organism that gets attached to the submerged substratum and grows in a localized environment. It plays a significant role in water bodies' productivity because periphyton's productivity can be similar to or exceed that of phytoplankton. A total of 75

genera of phytoplankton belonging to eight groups were recorded across the sampling stations. The major algal groups are represented as Bacillariophyceae (24 genera), Mediophyceae (2 genera), Coscinodiscophyceae (2 genera), Ulvophyceae (3 genera), Chlorophyceae (16 genera), Cyanophyceae (12 genera), Zygnematophyceae (7 genera), Trebouxiophyceae (5 genera), and Euglenophyceae (4 genera). Nineteen (19) genera of zooplankton belonging to 2 groups, i.e., Rotifera (1 genus) and Protozoa (9 genera), were recorded during the study period. Recorded taxa of Bacillariophyceae were *Nitzschia* sp., *Navicula* sp., *Gomphonema* sp., and *Cymbella* sp. *Cyclotella* sp., *Pinnularia* sp., etc. The Chlorophyceae group was represented by *Chlorella* sp., *Scenedesmus* sp., *Pediastrum* sp., *Ankistrodesmus* sp., *Selenastrum* sp., *Microspora* sp., etc. Cyanobacteria represented by the genera *Merismopedia* sp., *Chroococcus* sp., *Gomphosphaeria* sp., *Oscillatoria* sp., *Phormidium* sp., *Microcystis* sp., *Lyngbya* sp., *Nostoc* sp., and *Anabaena* sp., *Cosmarium* sp., *Closterium* sp., *Staurastrum* sp., *Zygnema* sp., *Mougeotia* sp., and *Spirogyra* sp. were found under the group Zygnematophyceae. Group Rotifera was represented by one genus each, i.e., *Brachionus* sp. *Tintinids* sp., *Didinium* sp., *Stylonychia* sp., *Podophrya* sp., etc. represented group Protozoa. The abundance ranged from  $2.18 \times 10^4 \text{ Ucm}^2$  to  $1.11 \times 10^6 \text{ Ucm}^2$ , with the maximum at Varanasi and the minimum at Jangipur. However, in the periphytic component, Bacillariophyceae (52%) was the chief contributor, followed by Cyanophyceae (18%) and Chlorophyceae (12%). Protozoa (90%) contributed the most to the total population in the zooplankton group, followed by Rotifera (10%). Total periphyton abundance was found to be maximum during post-monsoon ( $4.87 \times 10^6 \text{ Ucm}^{-2}$ ) and minimum during monsoon ( $2.97 \times 10^6 \text{ Ucm}^{-2}$ ).

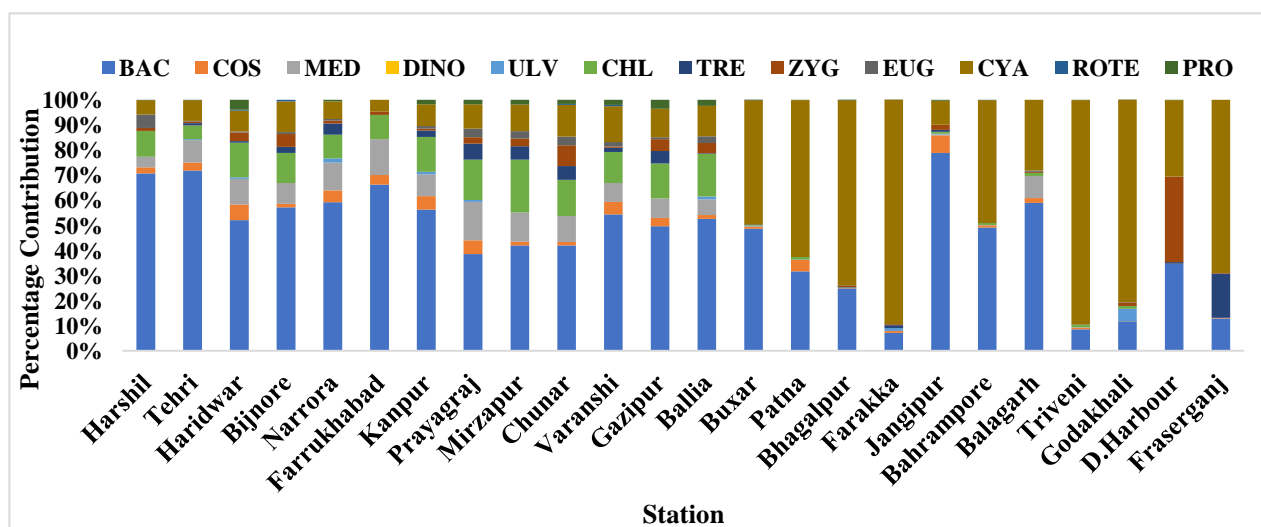


Fig. 156. Percentage (%) contribution of periphyton groups in different stretches of river Ganga

BAC - Bacillariophyceae, COS - Coscinodiscophyceae, MED - Mediophyceae, DINO- Dinophyceae, SYN - Synurophyceae, ULV -Ulvophyceae, CHL - Chlorophyceae, TRE - Trebouxiophyceae, ZYG - Zygnematophyceae, EUG-Euglenophyceae, CYA-Cyanophyceae, ROTE – Rotifera, PRO - Protozoa

**4.36.7.3. Species richness**

The diversity indices of different stretches were calculated and depicted in Fig. 157. The values of Simpson (0.96, 0.80) were found to have a maximum at the middle stretch and a minimum at the lower stretch and estuarine stretch. The Shannon\_H index was found to have a maximum at the middle stretch (3.66) and a minimum at the lower stretch (1.97). Evenness indices were found to be high at the middle stretch (0.44) and lowest at the lower stretch (0.10). The Margalef index (5.68) was found to be high at the upper stretch and low at the estuarine stretch (3.78). The richness of plankton was found to be high at the lower stretch (75 genera), followed by the middle (73 genera), the upper (62 genera), and the estuary stretch (49 genera).

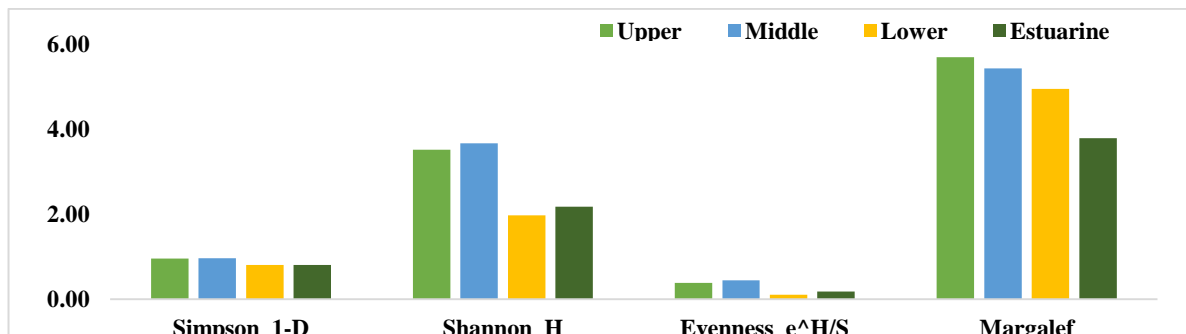


Fig. 157. Diversity indices of recorded periphyton groups across the river Ganga

**Year wise changes in periphyton composition**

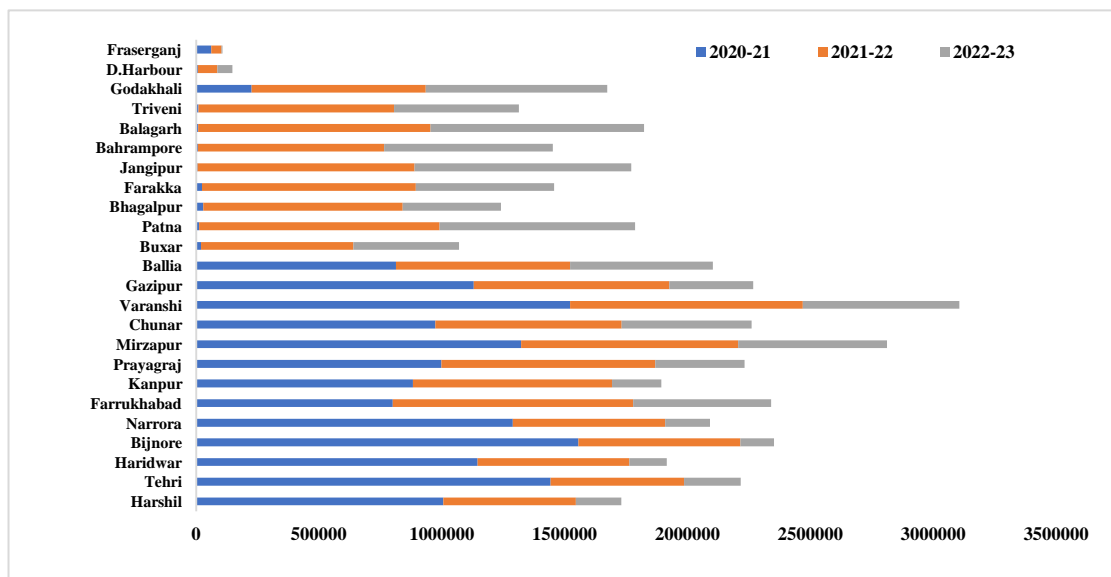


Fig. 158. Year wise changes in periphyton abundance across the river Ganga

The abundance ranged from  $1.06 \times 10^7 \text{ Ucm}^{-2}$  to  $1.72 \times 10^7 \text{ Ucm}^{-2}$ , with a maximum during 2021-22 and a minimum during 2022-23. During 2020-21, the highest density of periphyton was recorded at Bijnor ( $1.55 \times 10^6 \text{ Ucm}^{-2}$ ). During 2021-22, the highest density of periphyton was recorded at Farrukhabad ( $9.78 \times 10^5 \text{ Ucm}^{-2}$ ), while during 2022-23 highest abundance was noticed at Jangipur ( $8.82 \times 10^5 \text{ Ucm}^{-2}$ ).

#### 4.38. Diel Analysis of River Ganga

To examine the day and night hydrological and planktonic variation in the Ganga, a study was carried out in Barrackpore (nearby city of Kolkata) and Balagarh, two freshwater tidal stretches in West Bengal, during the period of November 2021 to October 2022. The findings of the Diel analysis of both water quality and microscopic plankton are represented below.

##### 4.38.1. Water quality results

##### 4.38.1.1 Water temperature (°C)

Fluctuation in the water temperature has been observed during the study in the river Ganga at Barrackpore. In the analysis, it has been observed that the maximum average temperature was observed at 12 P.M. ( $28.9 \pm 0.59 \text{ }^\circ\text{C}$ ), while the minimum was observed at 12 A.M. ( $26.76 \pm 0.8 \text{ }^\circ\text{C}$ ). The mean temperatures at 6 A.M and 6 P.M are  $28.85 \pm 0.8 \text{ }^\circ\text{C}$  and  $27.74 \pm 0.7 \text{ }^\circ\text{C}$ . The higher temperature at 12 pm and the lowest at 12 am is due to earth rotation and the solar radiation causes a rise in the temperature.

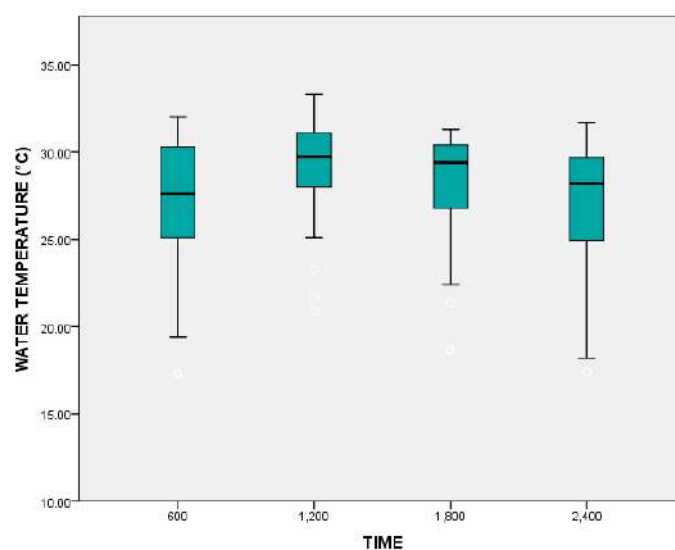


Fig. 159. Variation of temperature at the different time intervals in river Ganga at Barrackpore

#### 4.38.1.2. Dissolved Oxygen (PPM) (DO)

During the diel analysis, the dissolved oxygen ranged between  $6.3 \pm 0.20$  to  $6.9 \pm 0.27$ . The maximum DO was observed at 12 pm, and the lowest was observed at 12 am. Although significantly little fluctuation has been observed in the DO due to the flowing status of the river. The slight rise in the DO value at 12 pm is due to the presence of sunlight, which helps to amplification of the dissolved oxygen status of the river.

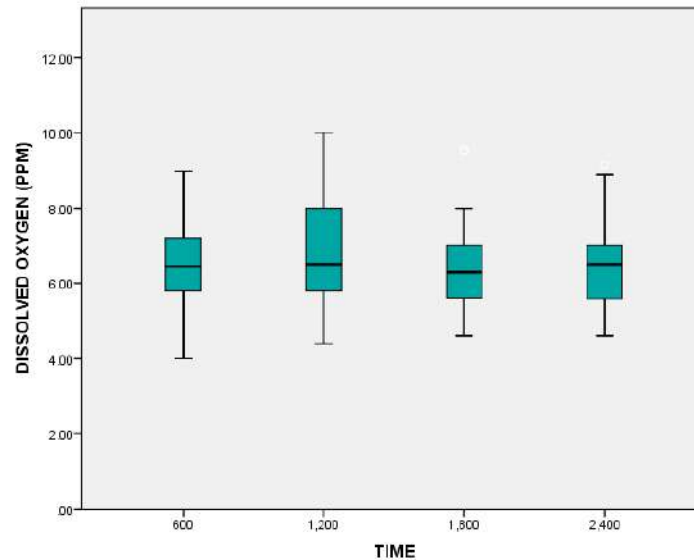


Fig. 160. Variation of Dissolved Oxygen at the different time intervals in river Ganga at Barrackpore

#### 4.38.1.3. Water pH

During the Diel study, the mean pH value was recorded as  $>7$ , which shows the fundamental nature of river Ganga water quality, signifying its favorability of the river water for most aquatic organisms, including fish and fisheries. The maximum mean value of pH value during the study was recorded at 6 pm ( $7.95 \pm 0.08$ ), while the minimum was recorded at 6 am ( $7.76 \pm 0.08$ ).



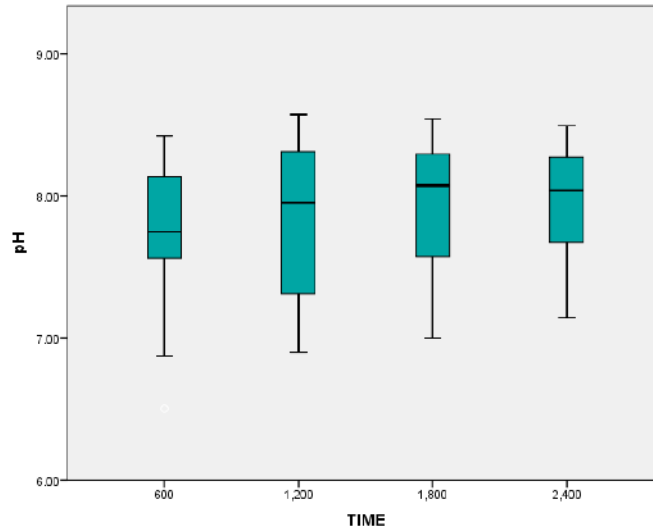


Fig. 161. Variation of pH at the different time intervals in river Ganga at Barrackpore

#### 4.38.1.4. Total Alkalinity (ppm)

The total alkalinity in the entire stretch was within the prescribed limits of BIS2012, and the average alkalinity in the river system was observed at  $121.76 \pm 3.60$  ppm. The lowest mean total alkalinity was recorded at 12 am ( $118.56 \pm 7.0$  ppm). At the same time, the maximum mean alkalinity was recorded at 12 pm ( $124.28 \pm 7.14$  ppm). During the entire study, the maximum fluctuation in the total alkalinity was recorded at 6 pm.

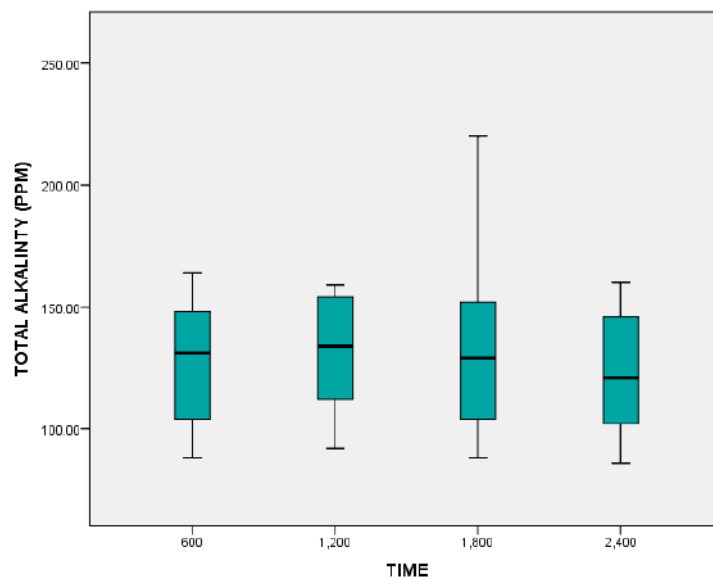


Fig. 162. Variation of total alkalinity at different time intervals in river Ganga at Barrackpore

#### 4.38.1.5. Biochemical Oxygen Demand (ppm)

The mean BOD at all the time intervals in the river was  $1.26 \pm 0.6$  ppm, which signifies the less polluted status of the river water as per the standard guidelines of BIS 2012 and WHO 2011. Among the different time intervals, the highest mean BOD was recorded at  $1.50 \pm 0.12$  ppm at 12 pm, possibly due to effluents' discharge from small-scale industries and nearby households in the Barrackpore region. The lowest mean value of BOD has been recorded at  $1.13 \pm 0.11$  ppm at 6 pm. The maximum variation in the BOD value was observed at midnight (12 pm).

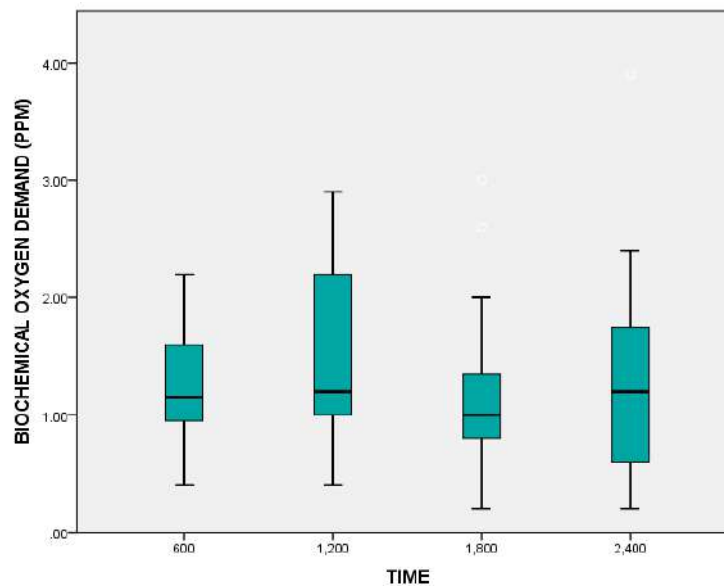


Fig. 163. Variation BOD at different time intervals in river Ganga at Barrackpore

#### 4.38.1.6. Specific Conductivity ( $\mu\text{S}/\text{cm}$ )

The mean Sp. conductivity in the region was observed at  $332 \pm 5.94$   $\mu\text{S}/\text{cm}$ . Among all the time intervals, the mean sp. conductivity was observed to be highest at 12 am ( $337.14 \pm 11.3$   $\mu\text{S}/\text{cm}$ ). The lowest Sp. Conductivity was observed at 6 am, signifying a lower pollution load and the status of the river in the early morning. The maximum fluctuation in the SP. Conductivity was recorded at 6 a.m.

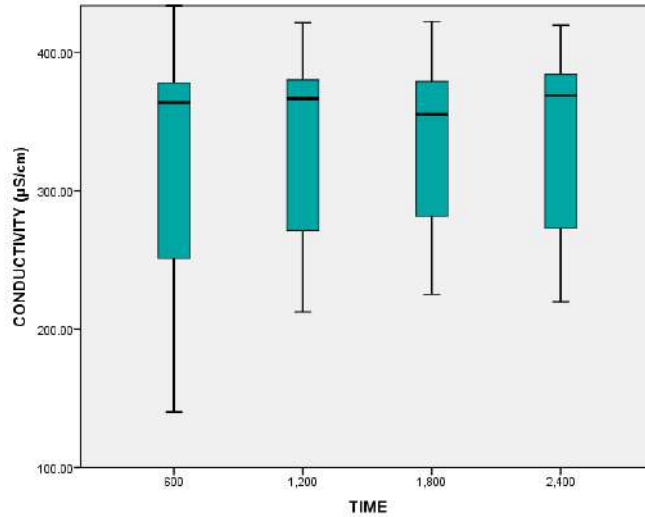


Fig. 165. Variation Specific Conductivity at the different time intervals in river Ganga at Barrackpore

**4.38.1.7. Total Nitrogen (ppm)**

The mean total nitrogen in the region was  $0.03 \pm 0.0$  ppm. The highest mean value of total nitrogen was recorded at 12 a.m. ( $0.038 \pm 0.005$  ppm), while the lowest value of total nitrogen was observed at 6 a.m. ( $0.031 \pm 0.004$  ppm). The maximum fluctuation in the box plot was observed at 6 p.m. and 12 a.m. in both quartiles; however, relatively higher fluctuations were observed in the upper quartiles, signifying a higher fluctuation of nitrogen in the region, which may be due to the tidal influence in the region.

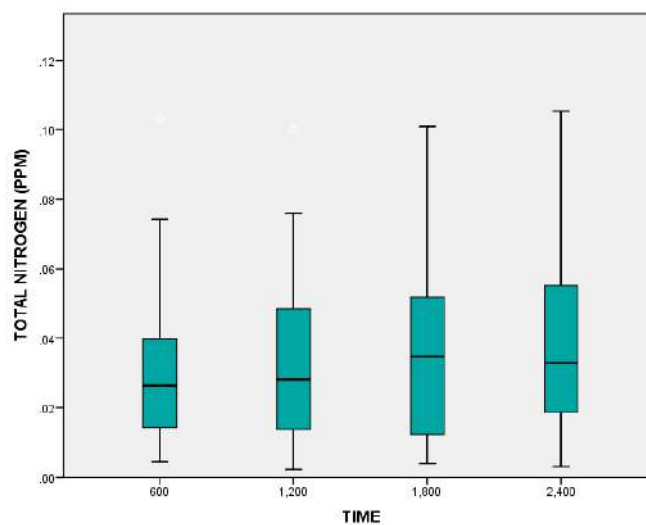


Fig. 166. Variation of Total Nitrogen in different time intervals in river Ganga at Barrackpore

#### 4.38.1.8. Total Phosphorus (ppm)

The mean total phosphorus in the region was recorded at  $0.10 \pm 0.01$  ppm, signifying a lower nutrient load in the area. Among all the time intervals, the highest mean value of phosphorus was observed at 6 pm ( $0.113 \pm 0.01$  ppm), while the lowest value was observed at 6 am ( $0.104 \pm 0.01$ ).

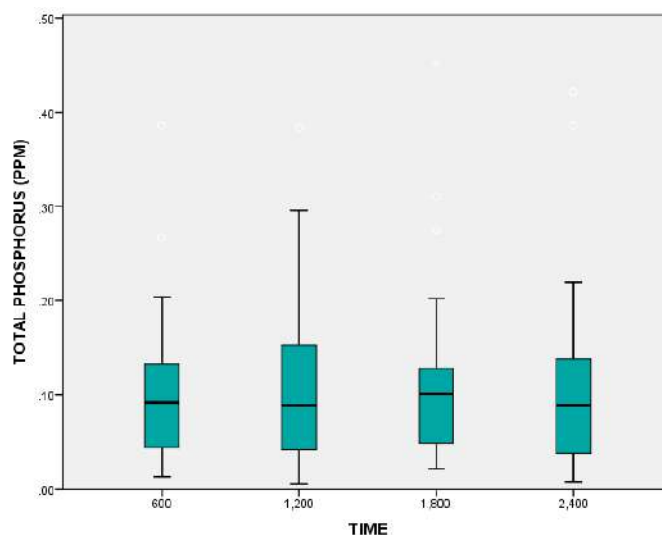


Fig. 167 Variation of total Phosphorus at the different time intervals in river Ganga at Barrackpore

#### 4.38.2. Diel analysis of Plankton at Barrackpore

A total of 54 genera of phytoplankton belonging to 11 algal groups were recorded during the diel study. The recorded algal groups were Bacillariophyceae (14 genera), Coscinodiscophyceae (3 genera), Chlorophyceae (8 genera), Trebouxiophyceae (4 genera), Cyanophyceae (13 genera), Zygnematomphyceae (5 genera), Euglenophyceae (3 genera), Mediophyceae (1 genus), Synurophyceae (1 genus), Ulvophyceae (1 genus), and Dinophyceae (1 genus). Among the eleven algal groups, Coscinodiscophyceae (59%) contributed the most in terms of density, followed by Cyanophyceae (29%), and Bacillariophyceae (3%). *Aulacoseira granulata* was found to be dominant in the water body. The study revealed that the highest phytoplankton density was observed at 12 pm at midnight ( $2.8307 \times 10^4$  cells/L), followed by 12 am ( $1.4971 \times 10^4$  cells/L), 6 am ( $1.0632 \times 10^4$  cells/L), and 6 p.m. ( $1.0490 \times 10^4$  cells/L). The percentage contribution of different algal groups during different time intervals is given in Fig. 91.

A total of 20 genera of zooplankton belonging to 4 phyla (Rotifera, Arthropoda, Ciliophora, and Amoebozoa) were recorded during the diel study. The zooplankton groups were Rotifera

(8 genera), Copepoda (3 genera), Cladocera (2 genera), Amoebozoa (2 genera), and Ciliophora (5 genera). Group Copepoda contributed the most in terms of density (39%), followed by Rotifera (32%), Ciliophora (20%), Cladocera (5%), and Amoebozoa (4%). Among zooplankton, the genus *Keratella* sp. was found to be dominant in the zooplankton population. The study revealed that the highest zooplankton density was observed at 6 a.m. ( $8.04 \times 10^2$  ind.  $l^{-1}$ ), followed by 12 pm ( $3.32 \times 10^2$  ind.  $l^{-1}$ ), 12 am ( $1.84 \times 10^2$  ind.  $l^{-1}$ ), and 6 pm ( $1.56 \times 10^2$  ind.  $l^{-1}$ ).

### 4.38.3. Study findings of Diel Analysis at Balagarh, West Bengal

#### 4.38.3.1. Water quality results

The sampling site Balagarh is the river's freshwater zone. No major industries are in the vicinity, which can impact the water quality status of the river system. The river stretch has a slight influence using chemical fertilizers from the farmland. The recorded significant physicochemical parameters of the stretch and the diel variation are as follows:

#### 4.38.3.2. Water temperature (°C)

The recorded average water temperature in the stretch was  $23.32 \pm 0.77$  °C. The highest mean water temperature of  $25.48 \pm 1.59$  °C was recorded at 12 pm, and the lowest recorded mean water temperature was observed at  $21.95 \pm 1.59$  °C at 6 am. However, no significant variation in the water temperature has been observed between different time intervals. But the box-plot analysis reveals that, among all times, the upper quartile has the maximum variation.

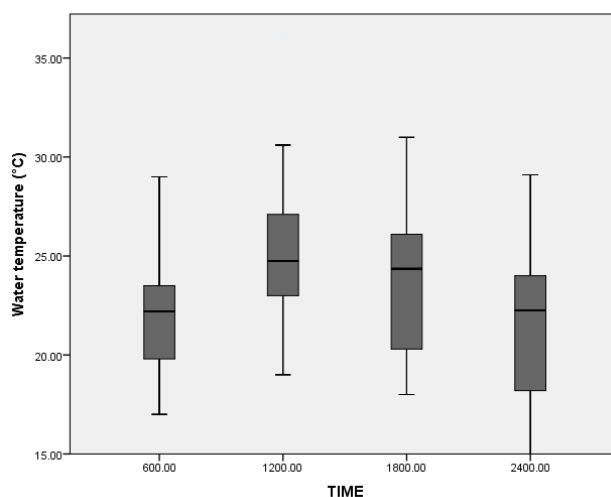


Fig. 168. Variation in the diel water temperature (°C) in river Ganga at Balagarh



**4.38.3.3. Dissolved Oxygen (PPM) (DO): -**

As dissolved oxygen plays a significant role in riverine ecology and is consumed by most aquatic organisms, The stretch has a mean DO value of  $7.17 \pm 0.22$  ppm. The highest mean DO was recorded at  $7.20 \pm 0.29$  ppm, and the lowest DO value was observed at  $6.76 \pm 0.35$  ppm. The relatively higher variation in the DO was recorded at midnight (12 pm), and the lowest variation was observed at 6 a.m. and 12 am.

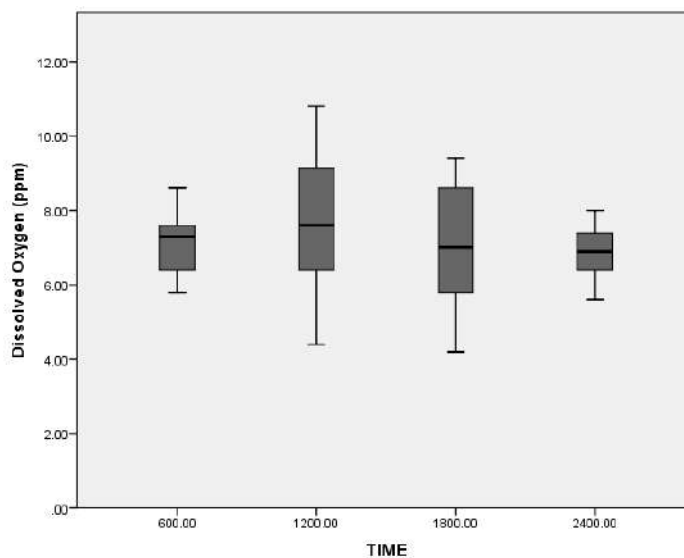


Fig. 169. Variation in the diel Dissolved Oxygen (ppm) at Balagarh

**4.38.3.4. Specific conductivity ( $\mu\text{S}/\text{cm}$ )**

Specific conductivity is the pollution-indicating parameter. No such significant variation was observed during the study. The mean conductivity in the stretch was found to be  $371.93 \pm 1.91$   $\mu\text{S}/\text{cm}$ . The lowest mean conductivity was recorded to be  $369.10 \pm 2.99$   $\mu\text{S}/\text{cm}$  at 6 am, while the highest mean conductivity was recorded at 12 pm. The maximum variation has been recorded at 6 pm, while the lowest variation in conductivity was recorded at 12 am.

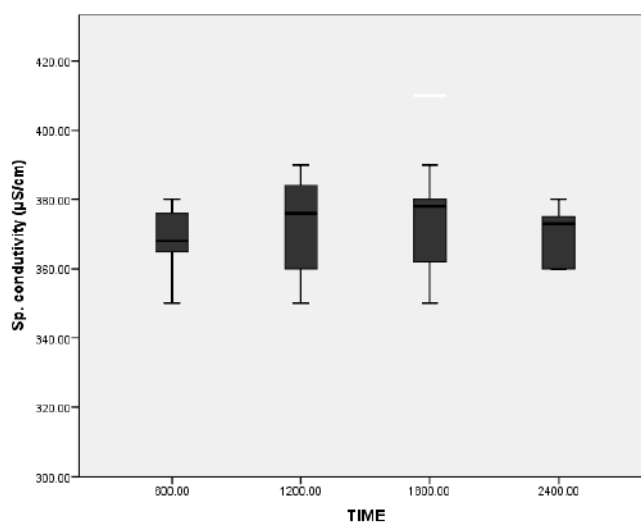


Fig. 170. Variation in the Specific conductivity ( $\mu\text{S}/\text{cm}$ ) at Balagarh

#### 4.38.3.5. Water pH

pH helps regulate acidity and the basicity of riverine water. During the entire study, the river shows the basic nature of pH, which is suitable for aquatic life. The river water has no significant variation at any time interval. During the study, the mean pH value of the river water in the stretch was recorded to be  $8.46 \pm 0.02$ . The highest mean pH value was recorded at  $8.51 \pm 0.60$ , while the lowest pH value was observed to be  $8.40 \pm 0.40$  at 12 am. The maximum variation has been observed in the lower quartile at all the time intervals.

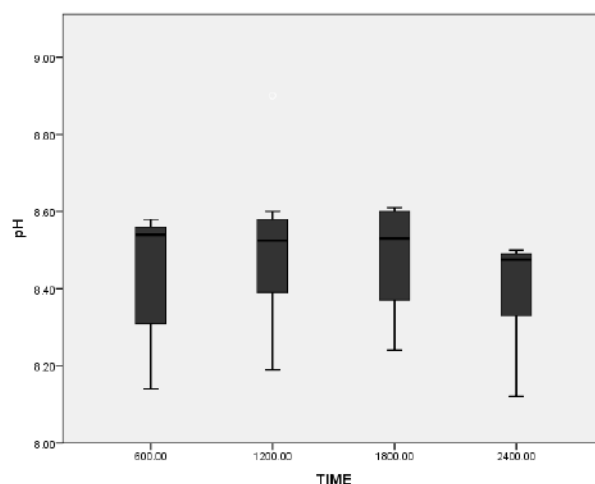


Fig. 171. Diel variation of pH at Balagarh

#### 4.38.3.6. Total Alkalinity (ppm)

The average total alkalinity in the stretch was recorded to be  $135.58 \pm 5.04$  ppm. The lowest total alkalinity was recorded at  $131.40 \pm 11.46$  ppm. The highest total alkalinity was recorded at  $137.60 \pm 11.36$  ppm. The maximum variation in the total alkalinity was recorded during 12 PM and 6 pm at 6 pm. The maximum variation in the upper quartile and lower quartile was recorded at 6 pm.

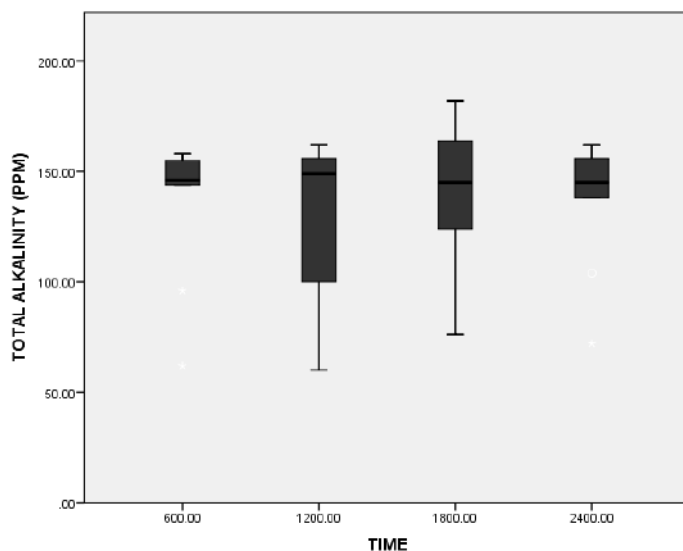


Fig. 172 Diel variation of Total Alkalinity recorded at Balagarh

#### 4.38.3.7. Total Hardness (ppm)

The mean hardness in the riverine water was recorded to be  $143.60 \pm 2.98$  ppm. The lowest mean total hardness in the entire stretch was  $139.30 \pm 8.90$  ppm at 6 pm, while the highest total hardness was recorded at  $148.20 \pm 2.88$  at 6 am. The Maximum variation in the total hardness was recorded at 12 pm and 6 pm.

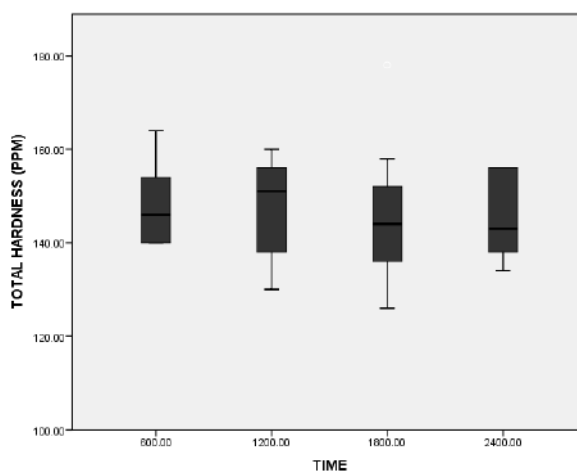


Fig. 173. Diel variation of Total Hardness recorded at Balagarh

#### 4.38.3.8. Total Phosphorus (ppm)

Total phosphorus is the essential nutrient that essentially contributes to the productivity status of the riverine system. In the present study, the mean total phosphorus in the studied stretch is  $0.22 \pm 0.03$  ppm, signifying the non-eutrophic zone of the river. The highest mean total phosphorus was 0.266 ppm recorded at 6 am, while the minimum total phosphorus was recorded at  $0.15 \pm 0.02$  ppm at 12 pm. However, the maximum variation in the total phosphorus was also recorded at 6 am and 12 am.

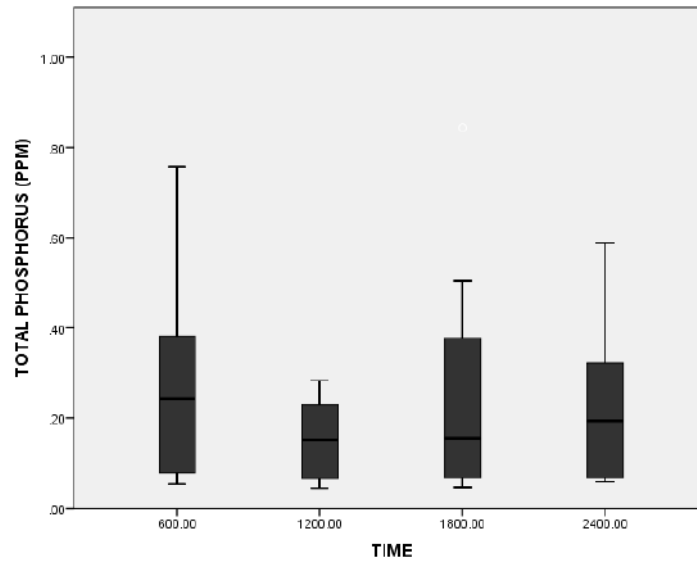


Fig. 174. Diel variation of Total Phosphorus recorded at Balagarh

#### 4.38.3.9. Biochemical Oxygen Demand (ppm) (BOD)

The BOD is the important pollution-indicating parameter that is actively responsible for monitoring the riverine ecosystem. The present study reveals that the mean BOD was  $0.99 \pm 0.08$  ppm among all the sampling times. The highest BOD was recorded at 12 pm while the lowest BOD was recorded at  $0.70 \pm 0.18$  ppm.

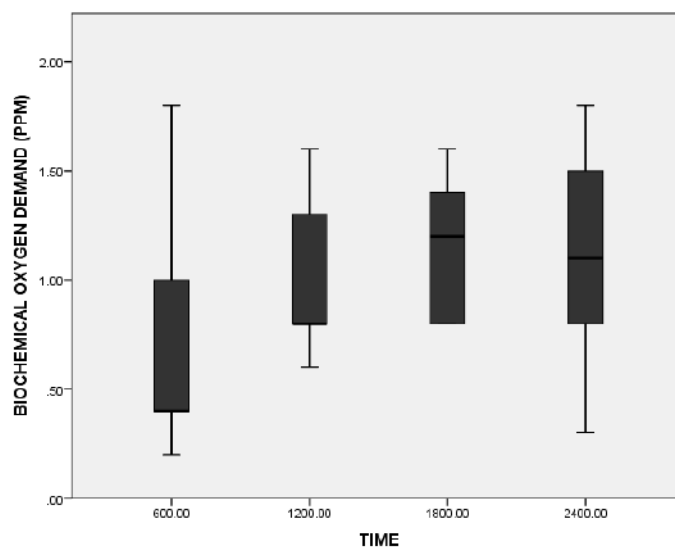


Fig. 175. Diel variation of BOD recorded at Balagarh

#### 4.38.4. Diel Analysis of plankton at Balagarh

A total of 41 genera of phytoplankton belonging to 9 algal groups were recorded during the diel study at Balagarh. The recorded algal groups were Bacillariophyceae (14 genera), Coscinodiscophyceae (2 genera), Chlorophyceae (5 genera), Trebouxiophyceae (5 genera), Cyanophyceae (7 genera), Zygnematophyceae (5 genera), Euglenophyceae (1 genus), Mediophyceae (1 genus), and Xanthophyceae (1 genus). Among the eleven algal groups, Cyanophyceae (56 %) contributed maximum terms of density, followed by Coscinodiscophyceae (34%) and Bacillariophyceae (7%). The study revealed the highest phytoplankton density was observed at 6 pm ( $2.04074 \times 10^5$  cells), followed by 12 am ( $1.02590 \times 10^5$  cells), 12 pm ( $7.6602 \times 10^4$  cells), and 6 am ( $7.2732 \times 10^4$  cells). The percentage contribution of different algal groups during various time intervals is given in Fig. 99.

A total of 15 genera of zooplankton belonging to 4 phyla (Rotifera, Copepoda, Cladocera, and Ciliophora) were recorded during the diel study. The zooplankton groups were Rotifera (6 genera), Copepoda (3 genera), Cladocera (4 genera), and Ciliophora (2 genera). Group Rotifera contributed the most in terms of density (39%), followed by Copepoda (41%) and Cladocera (4%). Among zooplankton, the genus *Keratella* sp. was found to be dominant in the zooplankton population. The study revealed that the highest zooplankton density was observed at 6 a.m. ( $5.84 \times 10^3$  ind  $l^{-1}$ ), followed by 12 a.m. ( $1.742 \times 10^3$  ind  $l^{-1}$ ), 6 pm ( $1.036 \times 10^3$  ind  $l^{-1}$ ), and 12 pm ( $4.36 \times 10^2$  ind  $l^{-1}$ ). The percentage contribution of different Zooplankton groups during various time intervals is given in Fig. 100.



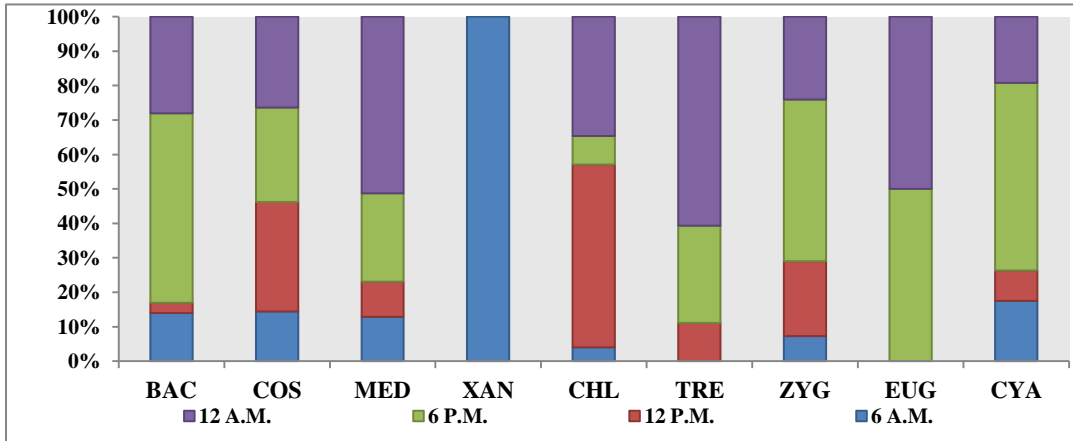


Fig. 176 Time phase diversity indices of phytoplankton (group %) collected during diel sampling at Balagarh (BAC - Bacillariophyceae, COS - Coscinodiscophyceae, MED - Mediophyceae, XAN-Xanthophyceae, CHL - Chlorophyceae, TRE -Trebouxiophyceae, ZYG - Zygnetomophyceae, EUG-Euglenophyceae, CYA-Cyanophyceae)

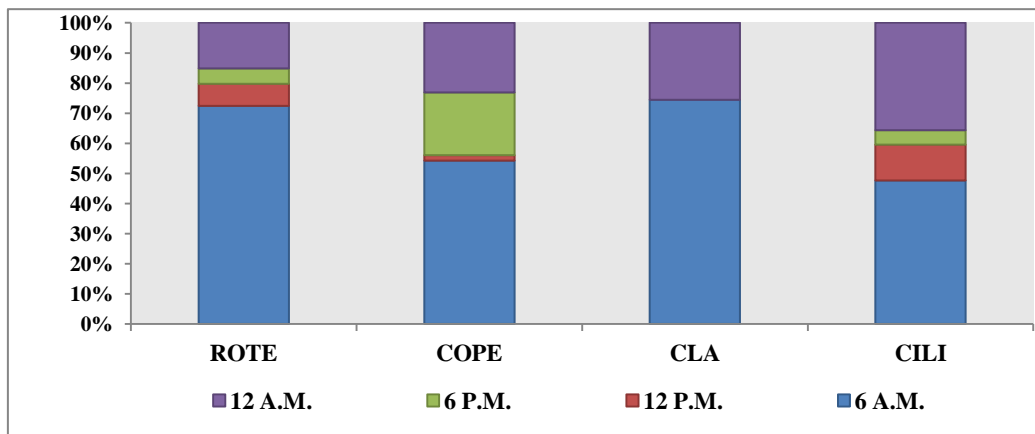


Fig. 177. Time phase diversity indices of zooplankton (group %) collected during diel sampling at Balagarh (Rot-Rotifera, Arth- Arthropoda, Cilio- Ciliophora, Amoe – Amoebazoa)

Diversity indices Simpson (0.68) and Shannon (1.55) of phytoplankton were found to be maximum at 12 am, while the Margalef index (2.14) value was noticed to be maximum at 6 a.m. The minimum values of all indices were noticed at 12 pm. The richness of phytoplankton was found to be high at 6 a.m. and 12 am (25 genera), followed by 6 p.m. (22 genera), and 12 pm (17 genera). Simpson (0.77), Shannon (1.76), and Margalef (1.38) indices of zooplankton were found to be high at 6 am, whereas the values were found to be low at 6 pm. The richness of zooplankton was found to be high at 6 am (13 genera), followed by 12 a.m. (9 genera), 12 pm (6 genera), and 6 a.m. (5 genera). The diversity indices of phytoplankton and zooplankton are given in Figs. 178 and 179, respectively.

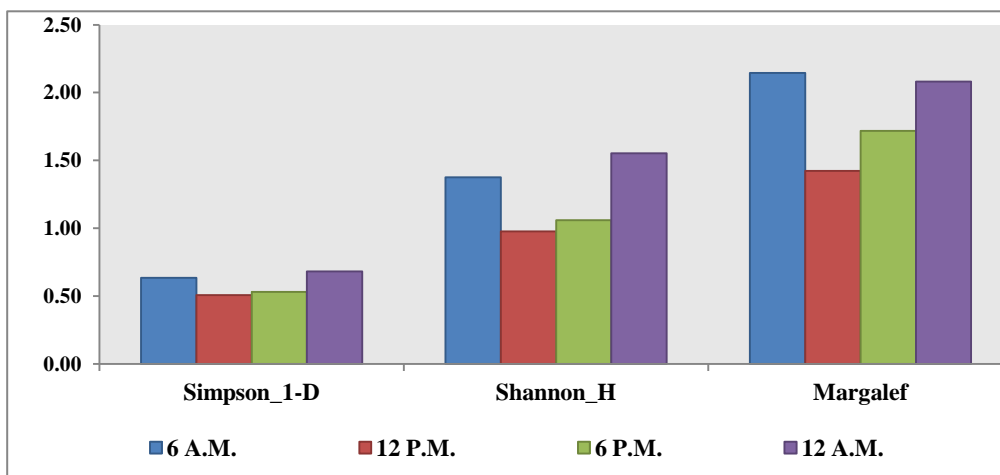


Fig. 178. Time phase diversity indices of phytoplankton during diel sampling at Balagarh

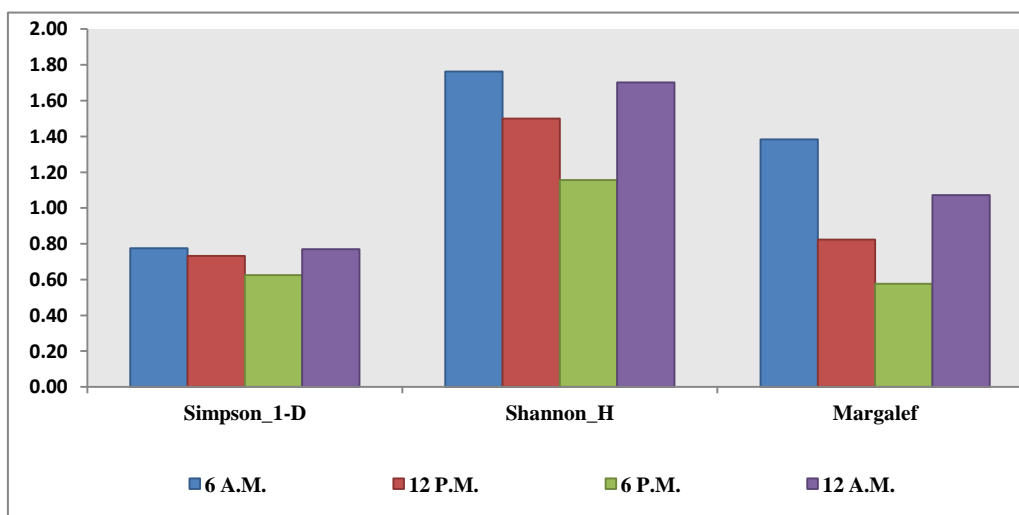


Fig. 179. Time phase diversity indices of zooplankton during diel sampling at Balagarh

#### 4.38.5. Diel analysis (Barrackpore)

A total of 54 genera of phytoplankton belonging to 11 algal groups were recorded during the diel study. The recorded algal groups were Bacillariophyceae (14 genera), Coscinodiscophyceae (3 genera), Chlorophyceae (8 genera), Trebouxiophyceae (4 genera), Cyanophyceae (13 genera), Zygnematophyceae (5 genera), Euglenophyceae (3 genera), Mediophyceae (1 genus), Synurophyceae (1 genus), Ulvophyceae (1 genus), and Dinophyceae (1 genus). Among the eleven algal groups, Coscinodiscophyceae (59%) contributed the most in terms of density, followed by Cyanophyceae (29%), and Bacillariophyceae (3%). *Aulacoseira granulata* was found to be dominant in the water body. The study revealed that the highest phytoplankton density was observed at 12 pm ( $2.8307 \times 10^4$  cells/l), followed by 12 am ( $1.4971 \times 10^4$  cells/l), 6 am ( $1.0632 \times 10^4$  cells/l), and 6 p.m. ( $1.0490 \times 10^4$  cells/l). The percentage contribution of different algal groups during various

time intervals is given in Fig. 180. A total of 20 genera of zooplankton belonging to 4 phyla (Rotifera, Arthropoda, Ciliophora, and Amoebozoa) were recorded during the diel study. The zooplankton groups were Rotifera (8 genera), Copepoda (3 genera), Cladocera (2 genera), Amoebozoa (2 genera), and Ciliophora (5 genera). Group Copepoda contributed the most in terms of density (39%), followed by Rotifera (32%), Ciliophora (20%), Cladocera (5%), and Amoebozoa (4%). Among zooplankton, the genus *Keratella* sp. was dominant in the population. The study revealed that the highest zooplankton density was observed at 6 a.m. ( $8.04 \times 10^2$  ind.  $l^{-1}$ ), followed by 12 pm ( $3.32 \times 10^2$  ind.  $l^{-1}$ ), 12 am ( $1.84 \times 10^2$  ind.  $l^{-1}$ ), and 6 p.m. ( $1.56 \times 10^2$  ind.  $l^{-1}$ ). The percentage contribution of different Zooplankton groups during various time intervals is given in Fig. 181.

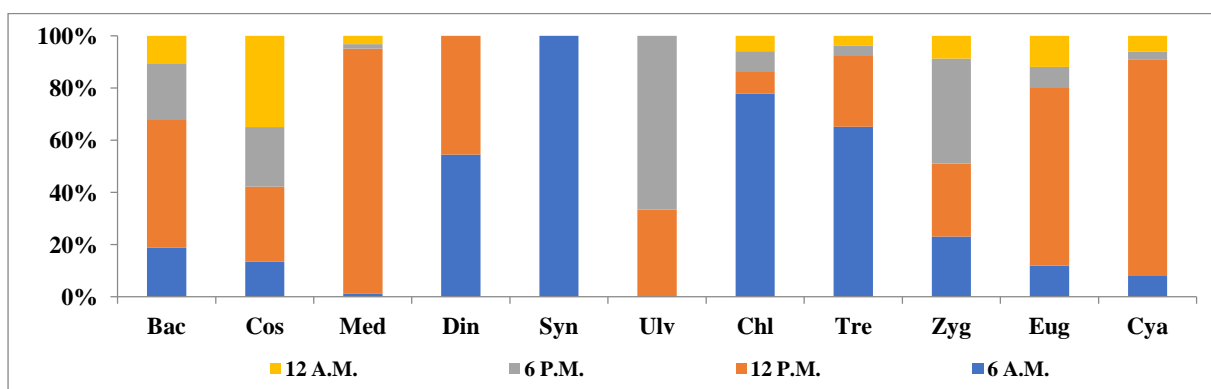


Fig. 180. Time phase diversity indices of phytoplankton (group %) during diel sampling at Barrackpore

Bac - Bacillariophyceae, Cos - Coscinodiscophyceae, Med - Mediophyceae, Din- Dinophyceae, Syn - Synurophyceae, Ulv -Ulvophyceae, Chl - Chlorophyceae, Tre - Trebouxiophyceae, Zyg - Zygnematophyceae, Eug-Euglenophyceae, Cya – Cyanophyceae

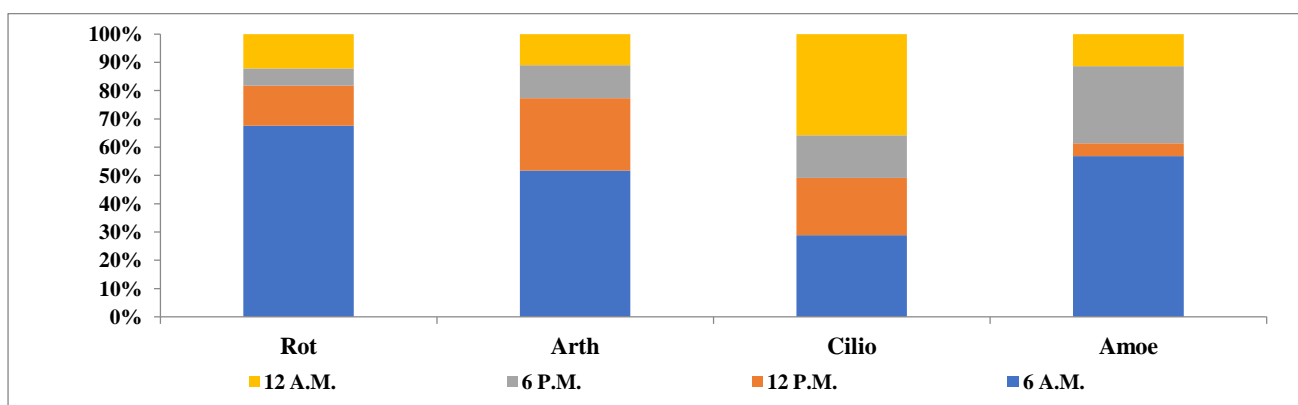


Fig.181. Time phase diversity indices of zooplankton (group %) during diel sampling at Barrackpore (Rot-Rotifera, Arth- Arthropoda, Cilio- Ciliophora, Amoe –Amoebazoa)

**4.38.5.1. Diversity indices**

The Simpson (0.72), Shannon (1.71), and margalef indices (4.10) of phytoplankton were found to be maximum at 6 am, whereas the minimum value was noticed at 12 am. The calculated value of the Margalef plankton index was greater than 3, indicating a richness in phytoplankton diversity. The richness of phytoplankton was found to be high at 6 a.m. (39 genera), followed by 12 pm and 6 p.m. (37 genera), and 12 am (34 genera). The Simpson (0.82) and Shannon (1.98) indices of zooplankton were found high at 12 am, while the Margalef (3.0) index was found high at 6 pm. The Shannon (1.34) and Margalef (1.95) indices were found low at 6 am, while Simpson (0.69) was found low at 12 pm. The richness of zoo-plankton was found to be high at 6 pm (16 genera), followed by 12 pm, 12 am, and 6 am (14 genera). The diversity indices of phytoplankton and zooplankton are given in Figs. 182 and 183, respectively.

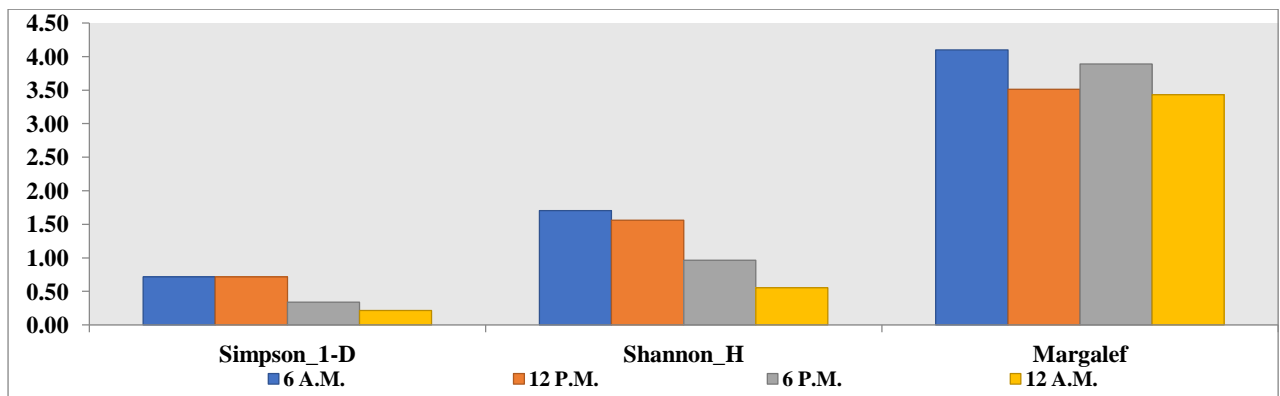


Fig. 182. Time phase diversity indices of phytoplankton collected during diel sampling at Barrackpore

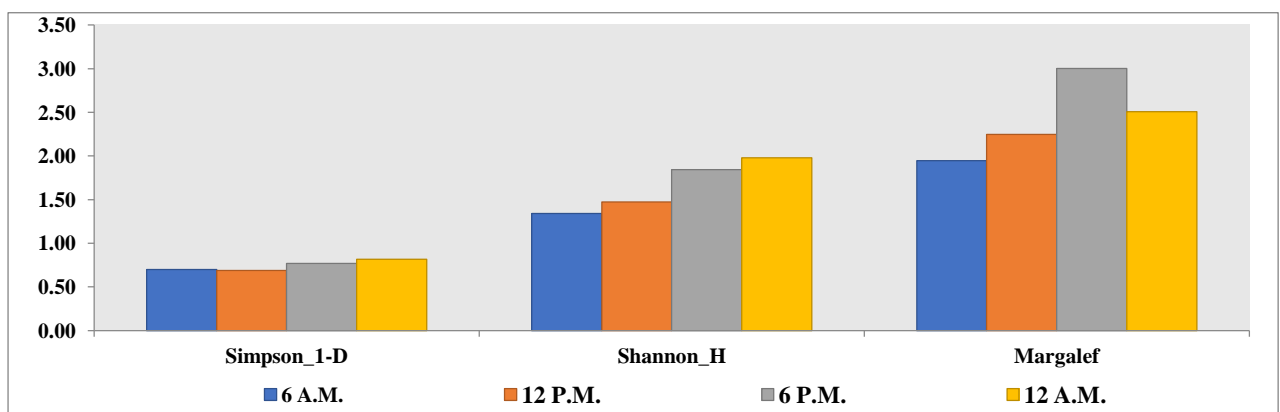


Fig. 183. Time phase diversity indices of zooplankton collected during diel sampling at Barrackpore

**4.38.6. Diel analysis at Tehri**

Sixty-seven (67) genera of plankton belonging to 12 algal groups were recorded during the diel study at Tehri. The recorded algal groups were Bacillariophyceae (11 genera), Coscinodiscophyceae (2 genera), Mediophyceae (2 genera), Xanthophyceae (1 genus), Ulvophyceae (1 genus), Chlorophyceae (19 genera), Trebouxiophyceae (6 genera), Cyanophyceae (12 genera), Zygnematophyceae (6 genera), and Euglenophyceae (2 genera). Among the eleven algal groups, Bacillariophyceae ( $9.38 \times 10^5$  cells/L) contributed the most in terms of density, followed by Mediophyceae ( $6.42 \times 10^5$  cells/L) and Chlorophyceae ( $2.85 \times 10^5$  cells/L). The study revealed that the highest phytoplankton density was observed at 6 pm ( $3.33 \times 10^5$  cells/L), followed by 12 pm ( $3.01 \times 10^5$  cells/L), 12 am ( $2.47 \times 10^5$  cells/L), and 6 a.m. ( $2.20 \times 10^5$  cells/L). The recorded zooplankton groups were Rotifera (3 genera) and Ciliophora (2 genera). Group Rotifera contributed the most in density ( $4.80 \times 10^{-3}$  cells/L), followed by Ciliophora (600). The study revealed that the highest zooplankton density was observed at 12 p.m. ( $2.8 \times 10^3$  ind./l), followed by 6 a.m. ( $2.0 \times 10^3$  ind./l), and 6 p.m. ( $6.0 \times 10^2$  ind./l), respectively. The percentage contribution of different plankton groups during different time intervals is given in Fig. 184.

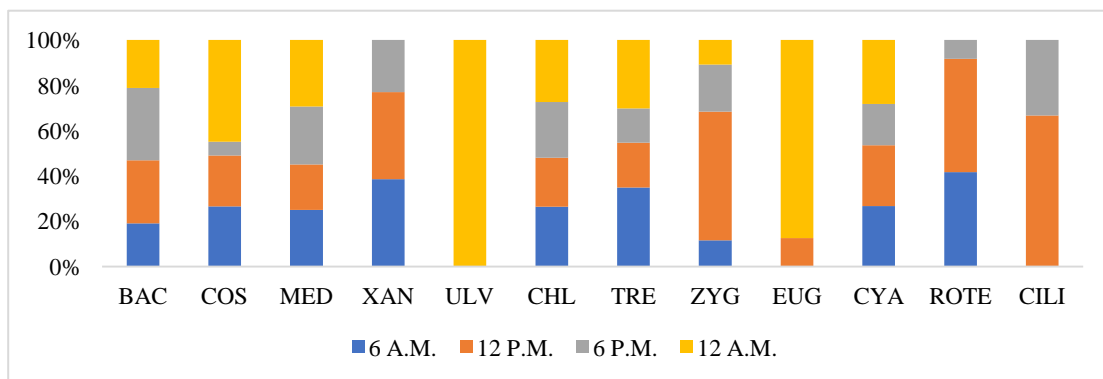


Fig. 184. Time phase diversity indices of phytoplankton (group %) diel sampling at Tehri

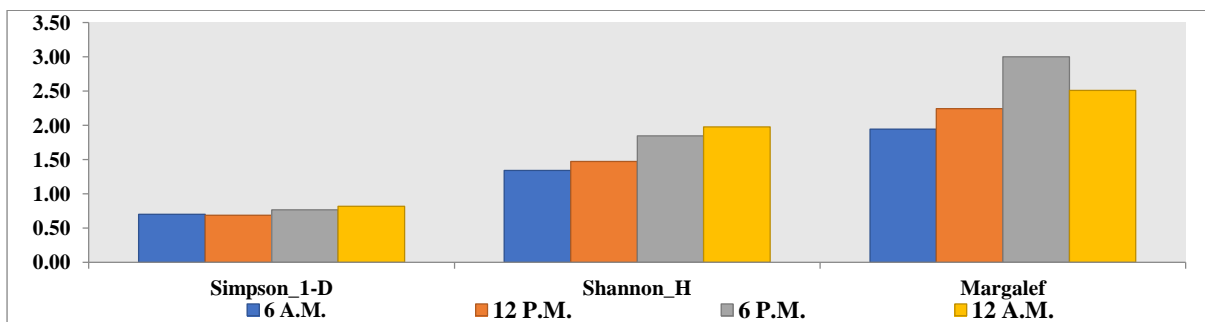


Fig. 185. Diversity indices of phytoplankton during diel sampling at Tehri



#### 4.38.6.1. Diversity indices

The Simpson index was found to be maximum at 12 am and 6 am (0.45), while the minimum value was noticed (0.34) at 6 pm. The Shannon index was recorded at its maximum at 12 am and 6 am (1.27), while the minimum value was noticed (0.95) at 6 pm. Similarly, the Margalef index was recorded at its maximum at 6 pm (2.75) and minimum at 6 am (2.36). The diversity was found to be high at 6 pm (36 genera), followed by 12 pm (34 genera) and 12 am (33 genera), respectively. The diversity indices of phytoplankton are given in Fig. 186.

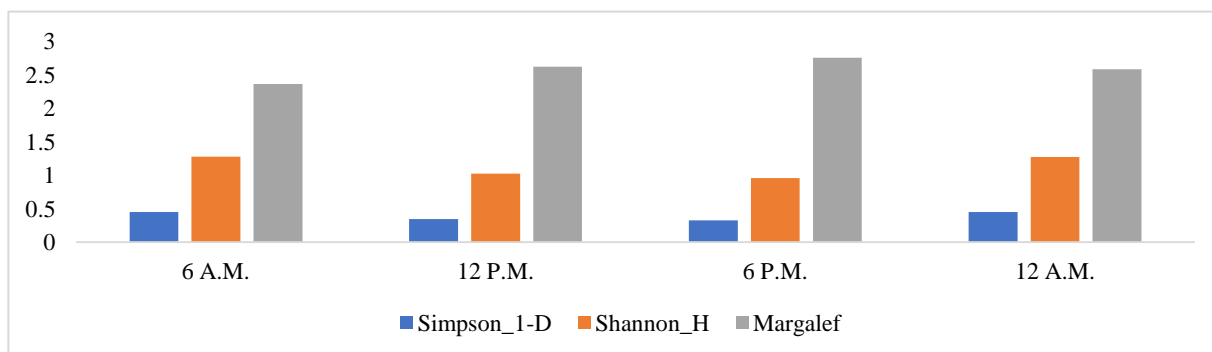


Fig. 186. Time phase diversity indices of phytoplankton collected during diel sampling at Tehri

### 4.39. Benthic diversity and abundance in River Ganga

#### 4.39.1. Status of Gangetic Benthic Diversity

The aquatic life in the Ganga River is diverse and abundant. The nutrition of the riverine silt influences the abundance of benthic communities. The geomorphological structure of the Indian subcontinent divides the river into four distinct zones: the upper zone, which spans from Harsil to Narora; the middle zone, which spans from Farrukhabad to Ballia; the lower zone, which spans from Buxar to Tribeni; and the estuarine zone, which spans from Godakhali to Fraserganj. Emerging contaminants are any artificial or naturally occurring substances, as well as any microorganisms, that are not regularly observed in the environment but have the potential to do so and have known or suspected negative impacts on the environment, human health, or the ecosystem. They consist of synthetic chemicals, pharmaceuticals, pesticides, industrial chemicals, surfactants, personal care products, and heavy metal contamination that are consistently found in groundwater, surface water, municipal wastewater, drinking water, and food sources. These accumulate in the benthic organisms' soft tissues and biomagnify at the higher trophic level. Thus, these serve as biological markers of the contaminated habitat of any aquatic system.

#### 4.39.2. Materials and Methods

The sampling was done at pre-selected stations along the river Ganga. The samples were taken using a Peterson grab. The specimens were stored in 100 ml sample bottles containing 4% formalin. The materials were after that taken to the lab for additional identification and analysis. The estimation of quantitative abundance was evaluated by the protocol mentioned by Welch, 1948.

$$N = O / (A \cdot S) \times 10,000$$

Where,

N = No. of macro-benthic organisms/ m<sup>2</sup>

O = No. of organisms counted

A = Area of a sampler in square meter

S = No. of samples taken at each station.



Fig. 187. Collection of benthic organisms from the river Ganga

#### 4.39.3. Statistical Analysis

Several analytical software programs have been used to assist with the statistical analysis. Past Version 4.02 is used to analyze the diversity indices. Using SPSS Version 22, correlation with several physicochemical characteristics was examined.

#### 4.39.4. Observations recorded

The diversity of the Ganga River course and 38 different families of benthic fauna were observed throughout the study. The study period comprised the Unionidae family belonging to Bivalvia, which included eight species and 21% of the overall variety of benthic invertebrates in the river. In the upper stretch, Narora had the most diversity of benthic species, followed by Mirzapur, Kanpur, and Prayagraj in the middle stretch; in the lower stretch, Farakka demonstrated the dominance of *Pila globosa*. The dominant benthic species were as follows: Gastropods (*Filopaludina bengalensis*>*Tarebia granifera*>*Lymnaea acuminata*>*Gyraulus convexiusculus*, *Indoplanorbis exustus*); Bivalves (*Parreysia corrugata*>*Corbicula striatella*, *Lamellidens marginalis*>*Lamellidens ecorrians*); and Clitellata (Hirudinaria and *Tubifex tubifex*) insect (*Chironomus* sp., *Baetis* sp., *Heptagenia* sp., *Anax* sp.) and only one polychaete species (*Nereis* sp.) were recorded along the river Ganga.

##### *Upper and Middle Zone*

The abundance of benthic species (Fig. 188) ranged between 30 and 335 U/m<sup>2</sup> at Ghazipur, followed by 140 U/m<sup>2</sup> of *Gyraulus convexiusculus* at Bijnor, 5-140 U/m<sup>2</sup> at Narora and Varanasi, 5–125 U/m<sup>2</sup> at Chunar, and 18–168 U/m<sup>2</sup> at Bijnor, respectively. *Anax* sp. belonging to class Insecta, order Odonata, and family Aeshnidae were observed at Raj Ghat, Varanasi. *Parreysia caerulea* belonging to class (Bivalvia), order (Unionoida), and family (Unionidae) were observed only at Narora. *Nereis* sp. belonged to the class Polychaeta, order Phyllodocida, and family Nereididae. It was observed at Kilaghat Varanasi. In the middle stretch, there are 21 molluscan species, and 12 other species, comprising insects and annelids, are found in the upper stretch. The abundance of the species was recorded to be at its maximum during the post-monsoon, followed by the pre-monsoon and the monsoon. The dominance of four gastropod species during the post-monsoon was highly observed during the study period, namely *Thiara scabra*, *Gyraulus labiatus*, *Idiopoma dissimilis*, and *Lymnaea luteola*. The abundance of *Tubifex tubifex*, *Cybister* sp., *Sigara* sp., and *Antocha* sp. dominated the upper stretch during the monsoon.

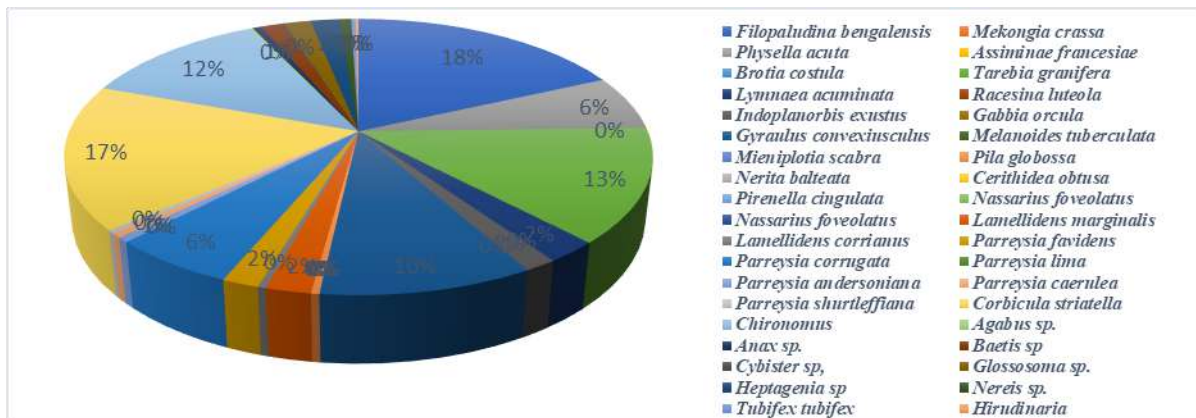


Fig. 188. Percentage (%) of macrobenthic organisms available across the upper and middle stretch of river Ganga

#### 4.39.5. Lower and Estuarine Zone

A total of 11 species were recorded in the lower and estuarine stretch of river Ganga (Fig. 189). The abundance of *F. bengalensis* (45471 ind/m<sup>2</sup>) was reported to be at a maximum in Patna during pre-monsoon. *Tarebia granifera* (25793 ind/m<sup>2</sup>) was recorded to be maximum at Tribeni, while *Mekongia crassa* was estimated (1861 ind/m<sup>2</sup>) at Patna. Fourteen species were recorded from monsoons, and the abundance of *T. granifera* was reported from Tribeni (1290 ind/m<sup>2</sup>). The Shannon diversity index was recorded maximum from Farakka (2.23) > Patna, while the evenness of the species was recorded maximum at Reginagar. The availability of *Lymnaea acuminata* (602 inds/m<sup>2</sup>) was reported to be highest during monsoon season in Patna. The diversity indices in the lower stretch showed maximum diversity at Farakka (2.032). The estuarine stretch extending from Diamond Harbour and Fraserganj comprises of *Assiminae francesiae* (5282 inds/m<sup>2</sup>) belonging to Assiminidae family and *Telescopium telescopium*, *Pirenella cingulata*, and *Cerithidea obtusa* belonging to Potaminidae family.

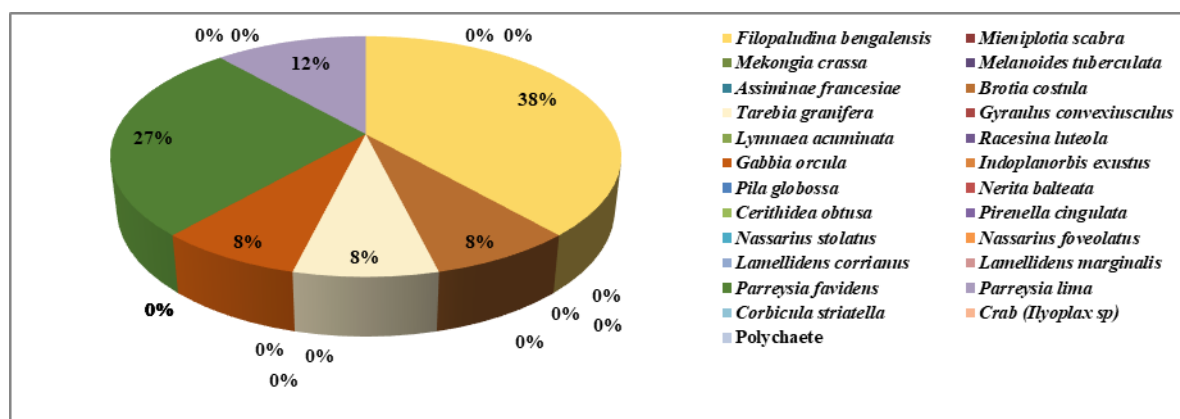


Fig. 189. Percentage (%) of macrobenthic organisms available across the lower and estuarine stretch of river Ganga

#### 4.39.6. Year-wise Observations

In Fig. 190, the abundance of benthic species was observed to be highest during the COVID period in 2020 (42899 ind/m<sup>2</sup>), followed by 2021 (36625 ind/m<sup>2</sup>). During this period, anthropogenic activities ceased, and industrial and sewage effluents were also controlled in the river. It was observed that the quality of the water in the Ganga improved with an increase in the biodiversity of the aquatic fauna.

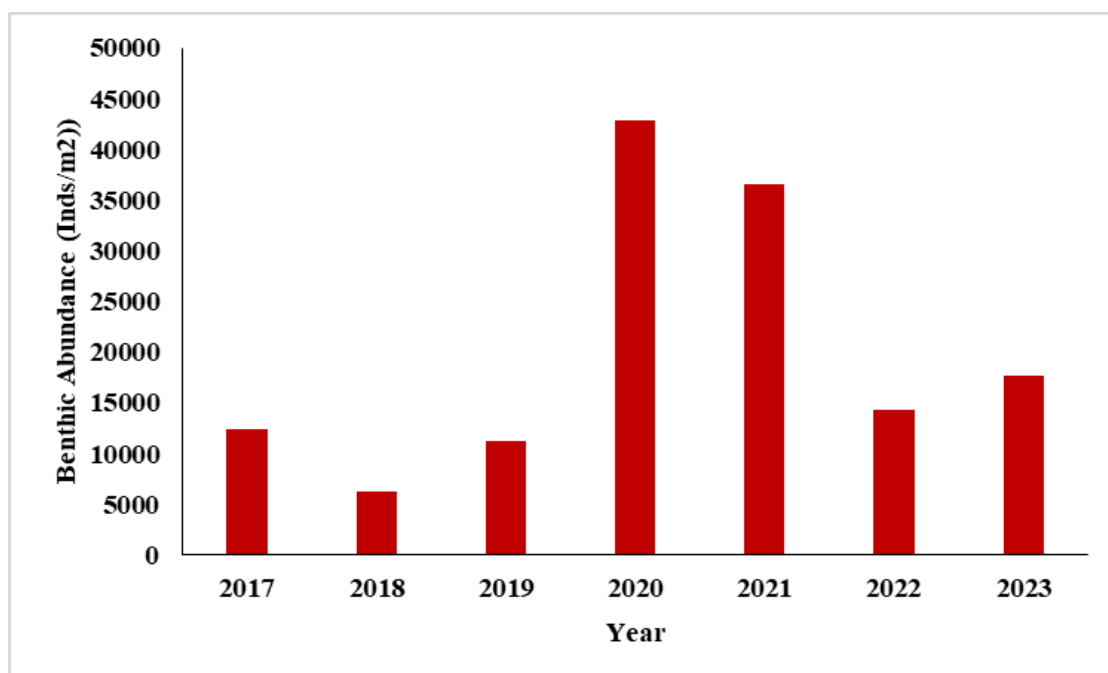


Fig. 190. Parenthesis of the yearly abundance of the benthic diversity of the river Ganga from the year 2017 to 2023

#### 4.39.7. Special Observations in Benthic diversity

- Summer sampling was conducted to investigate the benthic diversity and other biotic and abiotic parameters in the upper and middle stretches of the Ganga River. During this period, we observed some newly distributed macrobenthic invertebrates. They are *Cybister* sp., *Sigara*, and *Antocha* sp.
- The *Cybister* sp. belonging to class – Insecta, Order – Coleoptera, and family – Dytiscidae was recorded from AB Narora. Beetle is generally found in almost all kinds of fresh water habitats. *Cybisters* are carnivorous in nature and are used as feed by small fish and small aquatic insects.
- *Sigara* was recorded from above the Narora barrage and belongs to the family Corixidae, which is globally distributed in virtually all freshwater habitats, and a few

species live in saline water bodies. *Sigara* sp. is mostly non-predatory, feeding on aquatic plants and algae. The forelegs are covered with hairs and shaped like oars, hence the name water boatman.

- *Antocha* sp. were recorded from below the Bhimgoda barrage at Haridwar. The genus *Antocha* is commonly known as crane fly larvae. They are generally found in cold water bodies, living inside silken tubes attached to rocks and stones. *Antocha* are natural omnivores, and they usually feed on decaying plant matter and associated microbes, while some species feed on living plants, fungi, or other invertebrates.

Phylum: Arthropoda  
Class: Insecta  
Order: Coleoptera  
Family: Dytiscidae  
Genus: *Cybister*

Phylum: Arthropoda  
Class: Insecta  
Order: Hemiptera  
Family: Corixidae  
Genus: *Sigara*

Phylum: Arthropoda  
Class: Insecta  
Order: Diptera  
Family: Limoniidae  
Genus: *Antocha*

*Cybister* sp.



*Sigara* sp.

*Antocha* sp.

Fig. 191. New record of the benthic diversity

#### 4.40. Heavy Metal Contamination in Gangetic molluscs

Ganga, flowing through the most populated and religious cities in India, has undergone many hydrobiological changes and deteriorated over a prolonged period of time. Various anthropogenic and religious activities, industrial effluents, sewage pollution, and agricultural runoff are the primary sources of pollution in the river. Metallic accumulation is a common phenomenon due to waste disposal directly in the river. Hence, the drastic aqua-environmental change similarly affects the biotic health of the river. The benthic macroinvertebrates of the Ganga are more likely to exhibit metal accumulation in their living bodies. The current study showed the accumulation of heavy metals like cadmium, cobalt, chromium, lithium, and lead in the soft tissues of five common freshwater gastropods: one estuarine gastropod and one freshwater bivalve. The study depicted the metal concentration



as being highest from Buxar to Bhagalpur. The metal concentration trend observed from Buxar to Bhagalpur is Cr > Cd > Pb > Co > Li; from Farakka to Tribeni, Cr > Co > Pb > Li > Cd; and at Fraserganj, Cr > Li > Cd > Co > Pb. It was observed that the accumulation of cadmium and chromium was reported to be greater in bivalves than in gastropods, while the concentration lowered beyond Bhagalpur. The selected popular species (*Telescopium telescopium*) from Fraserganj showed less accumulation.

*Parreysia corrugata* showed maximum accumulation of the heavy metals cadmium and chromium. *Filopaludina bengalensis* is the second most contaminated macrobenthic gastropod found in this stretch, with a maximum lead accumulation (6.69 µg/g) in the soft tissues. *Lymnaea acuminata* is one of the dominant species that is recorded to accumulate all the heavy metals studied (Fig. 191).

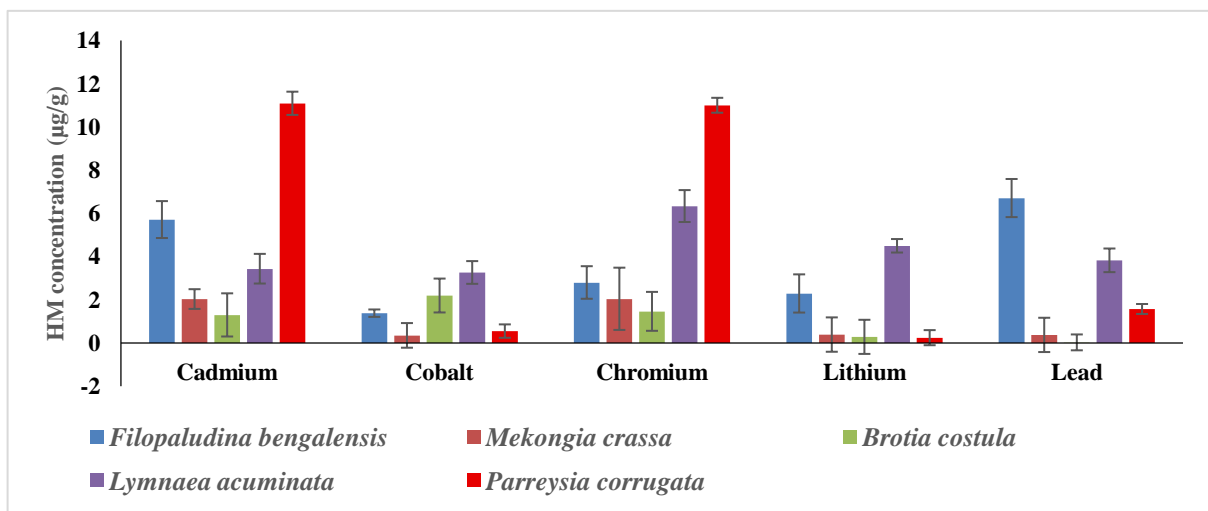


Fig. 191. Accumulation of heavy metals in the soft tissues of benthic molluscan species (Buxar to Bhagalpur)

River Ganga's metal concentration showed chromium dominance over other metals (Fig. 192). The species *Lymnaea acuminata* was observed to have higher concentrations of all the five mentioned heavy metals. *Parreysia corrugata* was highly contaminated with cadmium concentration (3.44 µg/g). *Tarebia granifera*, the dominant species in the lower stretch, was observed to be contaminated by Cr > Co > Cd > Li > Pd.

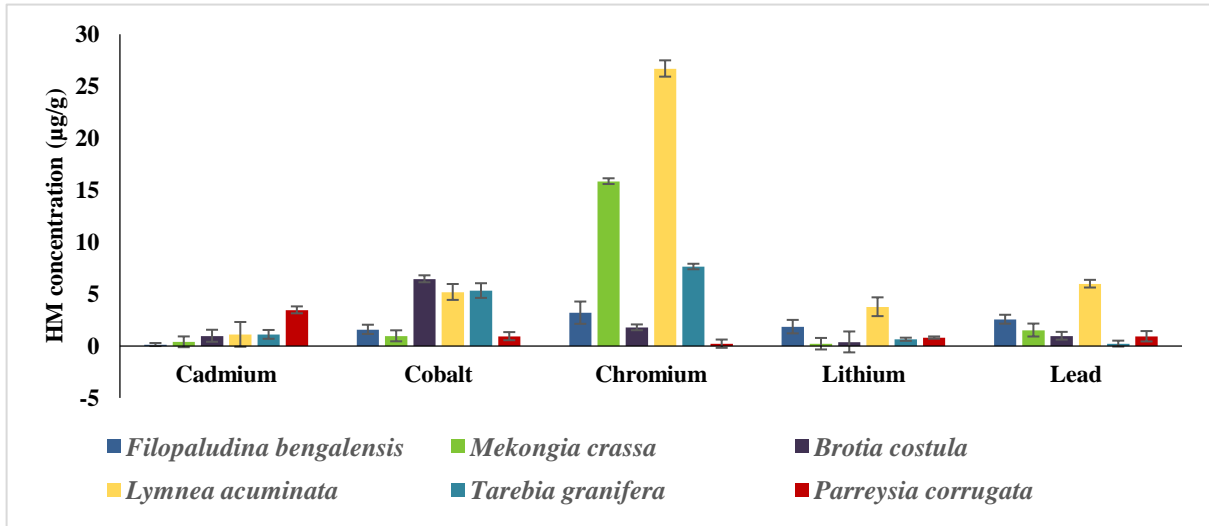


Fig. 192. Metal accumulation in the wet mass of macro invertebrates (Farakka to Tribeni) of river Ganga

The heavy metal concentration at Fraserganj (Fig. 193) was less than in the middle and lower stretch of river Ganga. The most common estuarine species *Telescopium telescopium* recorded maximum accumulation of Cr, followed by Cd, Li, Co, and Pb.

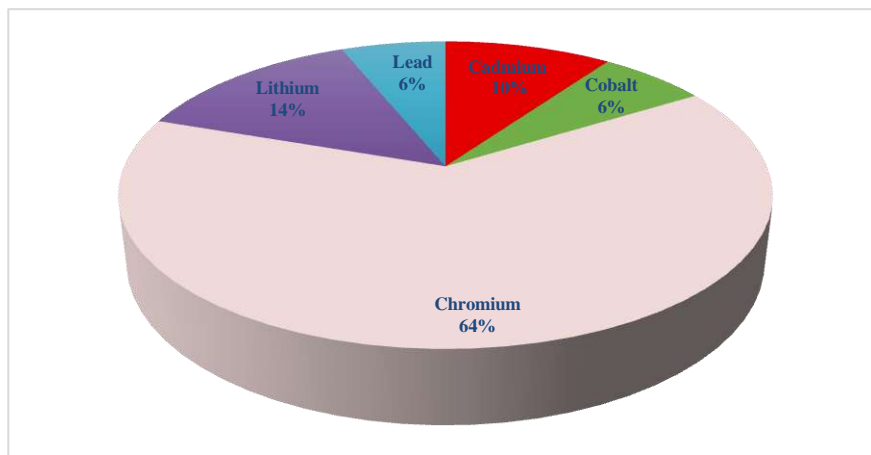


Fig. 193. Metal accumulation in the body of estuarine gastropod (*Telescopium telescopium*) of river Ganga

#### 4.41. Gangetic benthic species as bioindicators

Freshwater riverine systems face a series of stresses due to different anthropogenic activities, eutrophication, and geomorphological alterations. Pollution is the current ecological hazard leading to the deterioration in river water quality and, thereby, the modification of the quantitative distribution of the inhabiting organisms. The Ganga, flowing through a vast stretch of land from Utrakhand to West Bengal in India, receives ample inorganic and organic waste due to sewage, industrial, and agricultural disposal. The benthic organisms settled at the bottom of the aquatic ecosystem are one of the prime species affected by increased pollution.

In the present study, four major eco-physicochemical parameters are selected to correlate with the available benthic species distributed throughout the entire stretch of the Ganga. Species like *Filopaludina bengalensis* and *Physella acuta* are marked as potent bioindicators of heavy metal contamination like copper, lead, and cadmium. These organisms also indicate the presence of pesticides and polyaromatic hydrocarbons (PAH). They detected the hazard in the past and are recorded as a source of surveillance for the present riverine condition. Gastropods like *Physella acuta* and *Mekongia crassa* and Bivalvia (*Parreysia corrugata*); seven species belonging to the class Insecta (*Anax* sp. and Dragonfly Nymph); *Notonecta* sp., *Caenis* sp., *Rhyacophila* sp., *Philopotamus* sp., and Chironomus larvae; and two species belonging to the class Clitellata (*Tubifex tubifex* and *Lumbriculus variegatus*) are considered indicator species. The present study can conclude that these identified benthic species can be used as bioindicator organisms for pollution monitoring and riverine health.

#### 4.42. Health Card Report of River Ganga

Health report cards are used to examine environmental, social, and/or economic data in relation to predetermined goals or objectives. River health report cards offer performance-based numerical scores or letters that regularly indicate a river's state, much like report cards for schools. They effectively combine and synthesis copious amounts of frequently complex information into straightforward scores that can be shared with decision-makers and aid the general public in making wise choices.

The Ganga River Health Report Card is an evaluation and communication tool based on the Gangetic benthos population, especially molluscs, to monitor community development, coordinate partners and initiatives, and spur change that enhances the health of the river and its watershed while safeguarding the local economy and livelihood.

The report card was developed based on sampling points distributed among four stretches, namely upper stretch, middle stretch, lower stretch, and estuarine zone. The availability of molluscan species has been included in the health card, and based on their assessment, the health card has been developed.

A successful health report card contains metrics that indicate a wide range of river availability and value. The process used to create the health card was adapted from the Center for Environmental Science at the University of Maryland. The molluscan species have been chosen as bio indicators after identifying the stretches that are threatened to get the big picture. The indicators' threshold values were then found, followed by calculations, grades were given to them, and the story was finished by communicating the results.

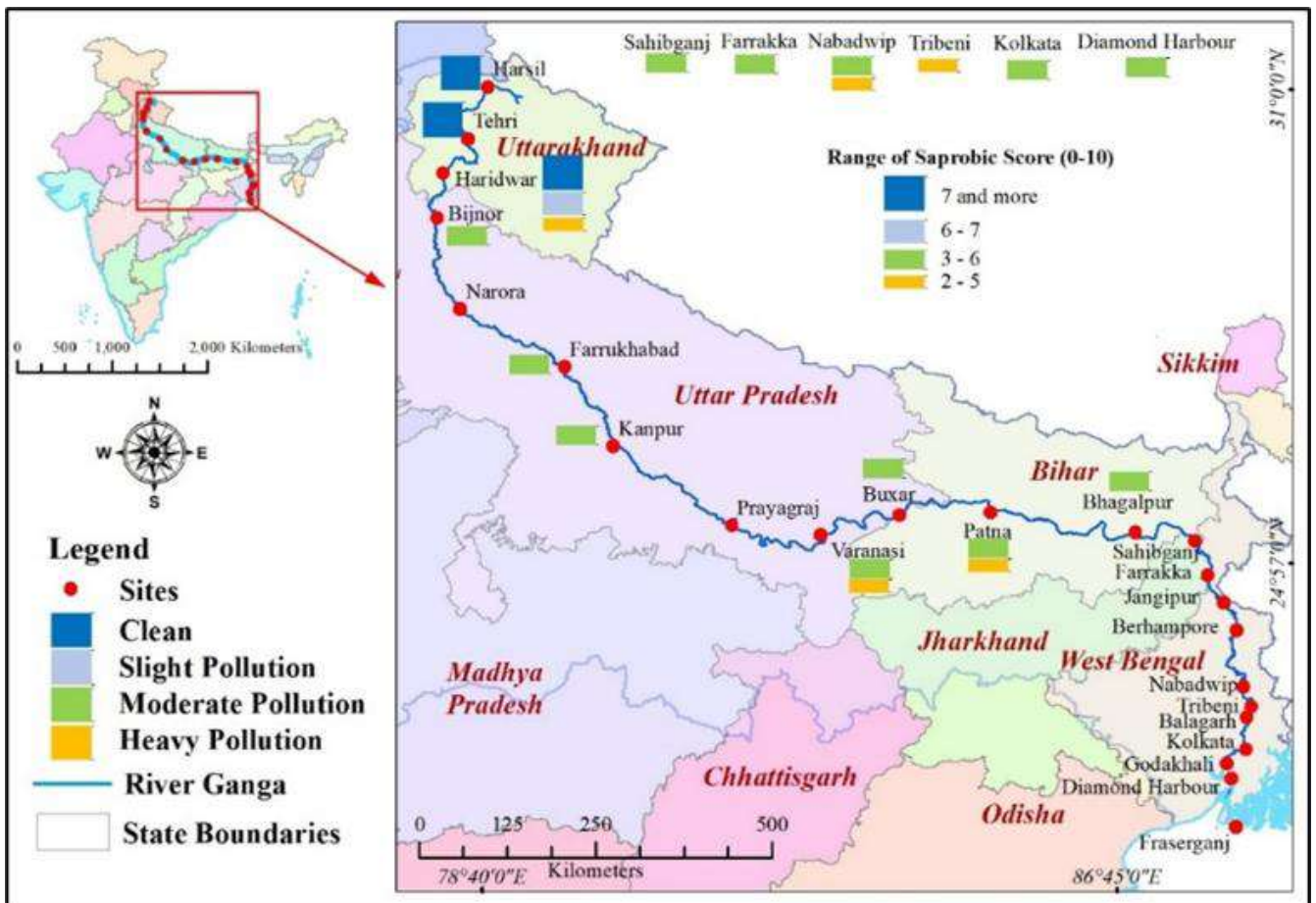


Fig. 194. Pollution stretches of river Ganga

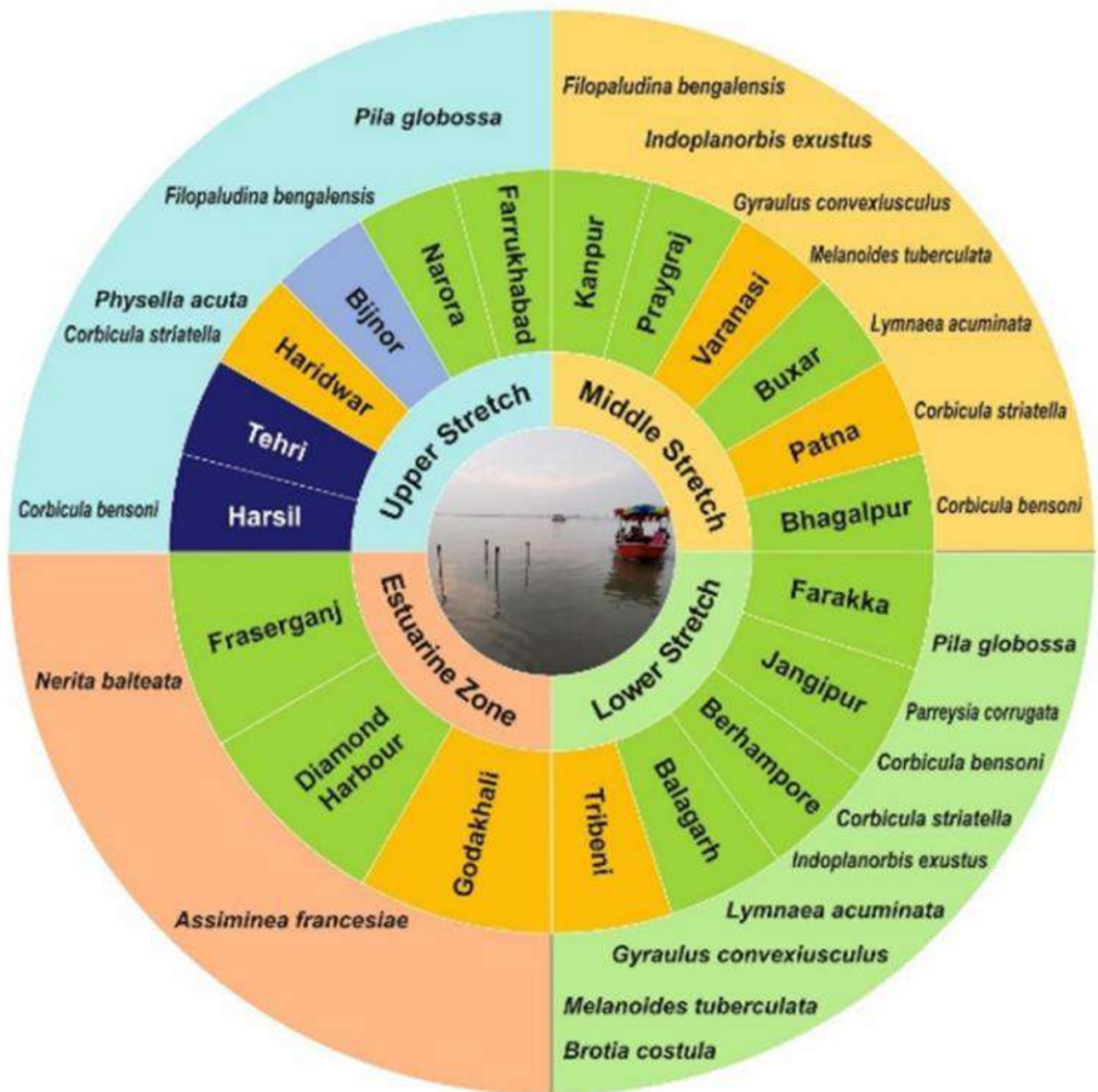




Fig. 195. Riverine Health Card: Based on the availability of macrobenthic mollusks along Ganga

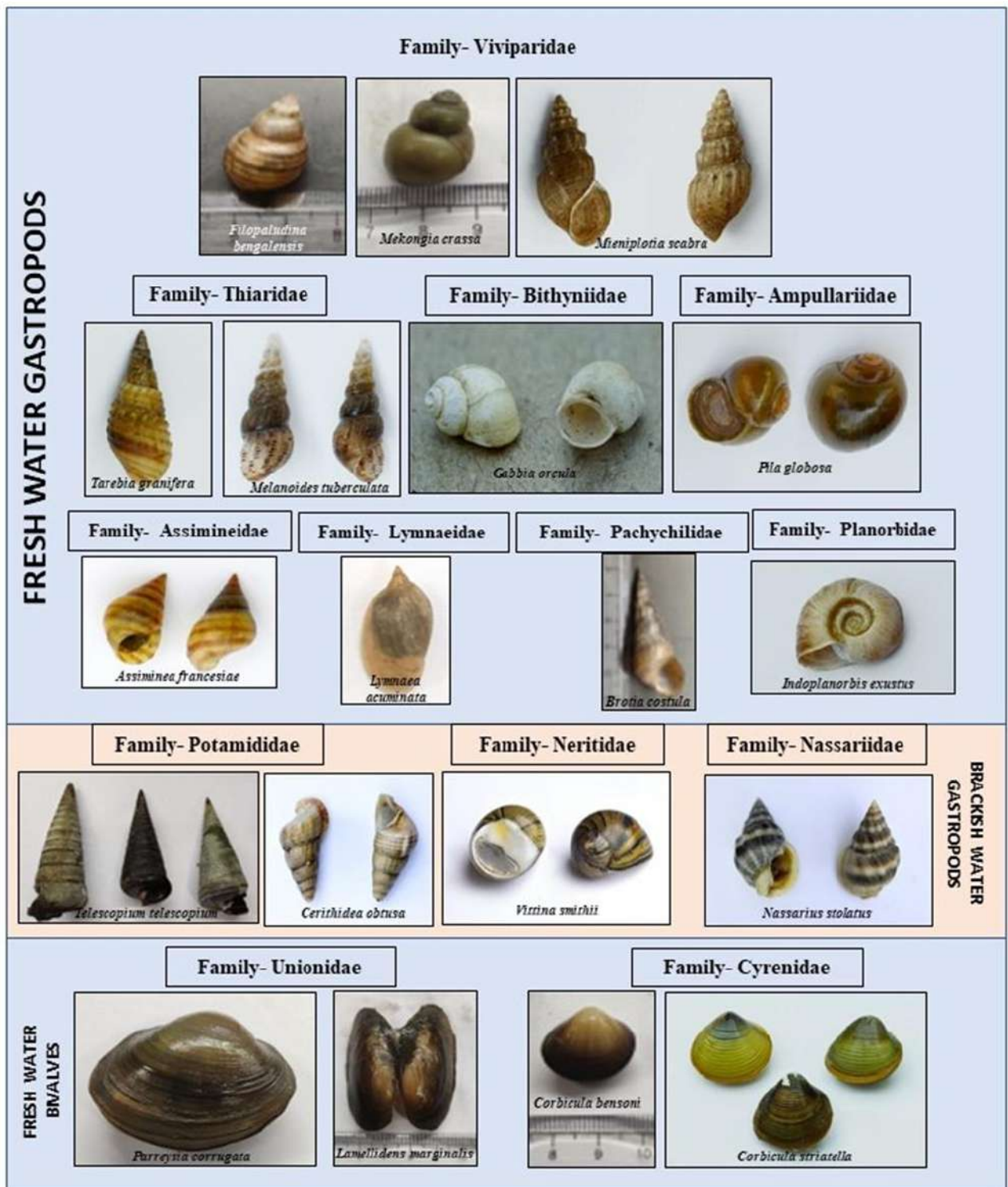




Fig. 196. Molluscan Diversity in river Ganga from Harsil to Fraserganj

#### **4.43. PRELIMINARY STUDY ON FISH AND FISHERIES OF TWO TRIBUTARIES OF RIVER GANGA**

ICAR-CIFRI has surveyed two important Gangetic tributaries, the River Koshi and the River Haldi, to record and find present fisheries and limnological status. The detailed reports of the two rivers studied are mentioned below.

##### **4.43.1. Fish and fisheries of Koshi River**

Bihar is the 13<sup>th</sup> largest state in India and is situated in the central portion of the Indo-Gangetic Plain; the total area covered by the state of Bihar is 94,163 km<sup>2</sup>. The state is located between 24°-20'-10" N and 27°-31'-15" N latitude and between 83°-19'-50" E and 88°-17'-40" E longitude. The state is situated along the Ganga river basin, which includes 38 districts, of which 21 are in north Bihar and 17 are in south Bihar. As per the "Second Bihar State Irrigation Commission 1994" report, the rivers and riverine stretch of Bihar have been divided into 14 basins (with length in km), namely, Ghaghra (83), Gandak (260), Burhi Gandak (320), Bagmati-Adhwara (394), Kamla-Balan (120), Koshi (260), Mahananda (376), the main Ganga stem (445), which includes the drainage area of Kao, Dharmawati, Ganga, Mahi, and Baya rivers, Karmnasa (24), Sone (202), Punpun (235), Kiul-Harohar (41), Badua (130), and Chandan (118). The Ganga flowing from east to west in this state is the main drainage channel, with seven major rivers and basins, namely Ghaghra, Gandak, Burhi-Gandak, Kamla-Balan, Bagmati, Koshi, and Mahananda, on its north and six, namely Karmnasa, Sone, Punpun, Kiul-Harohar, Badua, and Chandan, on its south. All the rivers, excluding Burhi-Gandak joining Ganga on its left bank in Bihar, originate from the Himalayas, flow through a considerable length in Nepal, and a large part of their catchment falls in the glacial regions of the great Himalayas. These rivers are snow-fed and hence perennial. About 80% to 90% of the annual rainfall occurs in monsoon months on account of the south-west monsoon. As a result, the entire northern region of this state is affected by flooding almost every year due to excessive rainfall in their catchment. The average annual rainfall in Bihar is 1205 mm, with significant variations in its area distribution.

Among the Ganga tributaries, the Koshi River originates at over 7,000 m above MSL in the Himalayas. The upper catchment of the river system lies in Nepal and Tibet. It traverses a

total distance of 736 km and joins the Ganga near Kursela in Bihar. The river Koshi drains a total catchment area of 74030 sq. km. in India and other countries. Out of the total catchment area of the Koshi, only 11410 sq. km. lies in India, and the rest, 62620 sq. km., lies in Tibet and Nepal. The River Koshi and its tributaries are regarded as the most dynamic river systems in the world (Wells and Dorr, 1987), and the river basin itself is one of the global hotspots of climate change (Fang et al., 2020). Koshi River is a unique ecological zone owing to its varied topography, which harbors unique fish fauna that supports the livelihood of indigenous fishermen communities. However, the frequent changing of fluvial features significantly influences most of the essential commercial fisheries along the river Koshi (Shetty & Malhotra, 1983). The majority of the bibliographic sources regarding the fisheries of Koshi pertain to those studies conducted along the upper reaches of the river in Nepal (Swar, 2002; Sharma, 2008; Pinkey, 2016). Except for some isolated studies on shellfish fisheries (Prabhakar & Roy, 2008), no comprehensive information is available on the fish and fisheries of Koshi in the Indian region.

#### 4.43.2. Reconnaissance survey

The present exploration was done to collect information on fish and fisheries in the Koshi River and other aquatic animals during the post-winter (February-March) in 2023. The exploration covered 12 riverine villages in 4 districts (~200 km): Supaul, Saharsa, Khagaria, and Bhagalpur. The exploratory survey included assessments of fish diversity, soil and water quality parameters, plankton, benthos, dolphin, and turtle availability. Additionally, the surveying team sensitized fishermen and villagers about the conservation of aquatic life and river pollution. The outcomes of the survey are mentioned below.

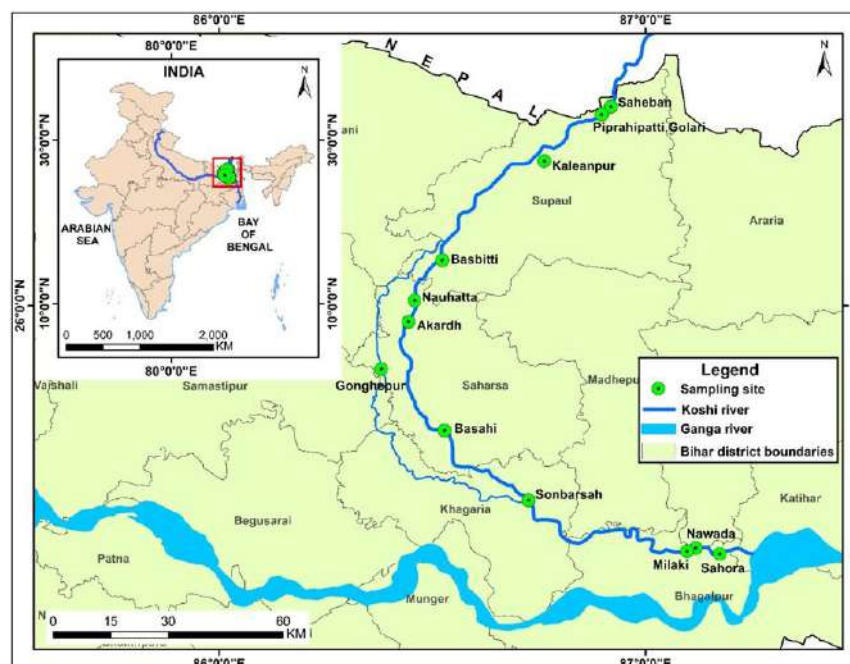


Fig. 197. GIS map of a surveyed stretch of the Koshi River

### 4.43.3. Water quality

The water quality of the Koshi River was within a favourable range for aquatic life. The water quality parameters having importance in sustaining aqua-life of the river are as follows: air temperature (26.9±0.09) °C, water temperature (24.5±1.02) °C, pH (8.5±0.03), specific conductivity (0.2±0.01) μS, transparency (47.8±5.30) cm, turbidity (19.6±2.32), carbonate (18±5.29) ppm, bicarbonate (795±10.14) ppm, total alkalinity (97.5±14.86) ppm, total hardness (120.5±23.21) ppm, dissolved oxygen (8.5±0.17) ppm and biochemical oxygen demand (1.3 ± 0.37) ppm.

### 4.43.4. Plankton community

Eleven plankton groups were recorded, ten belonging to phytoplankton and 1 to the zooplankton group. The relative abundance of plankton groups was as follows: Bacillariophyceae (35.94%)>Trebouxiophyceae (31.95%)>Cyanophyceae (10.38%), Coscinodiscophyceae (10.14%)>Chlorophyceae (8.79%)>Zygnematophyceae (1.81%), Rotifera (0.33%)>Dinophyceae (0.26%)>Mediophyceae (0.13%)>Synurophyceae (0.13%)>Euglenophyceae (0.13%). Among the phytoplankton genera, *Keratella* sp. and *Brachionus* sp. were most abundant. The representatives of the plankton mentioned above group are given below.

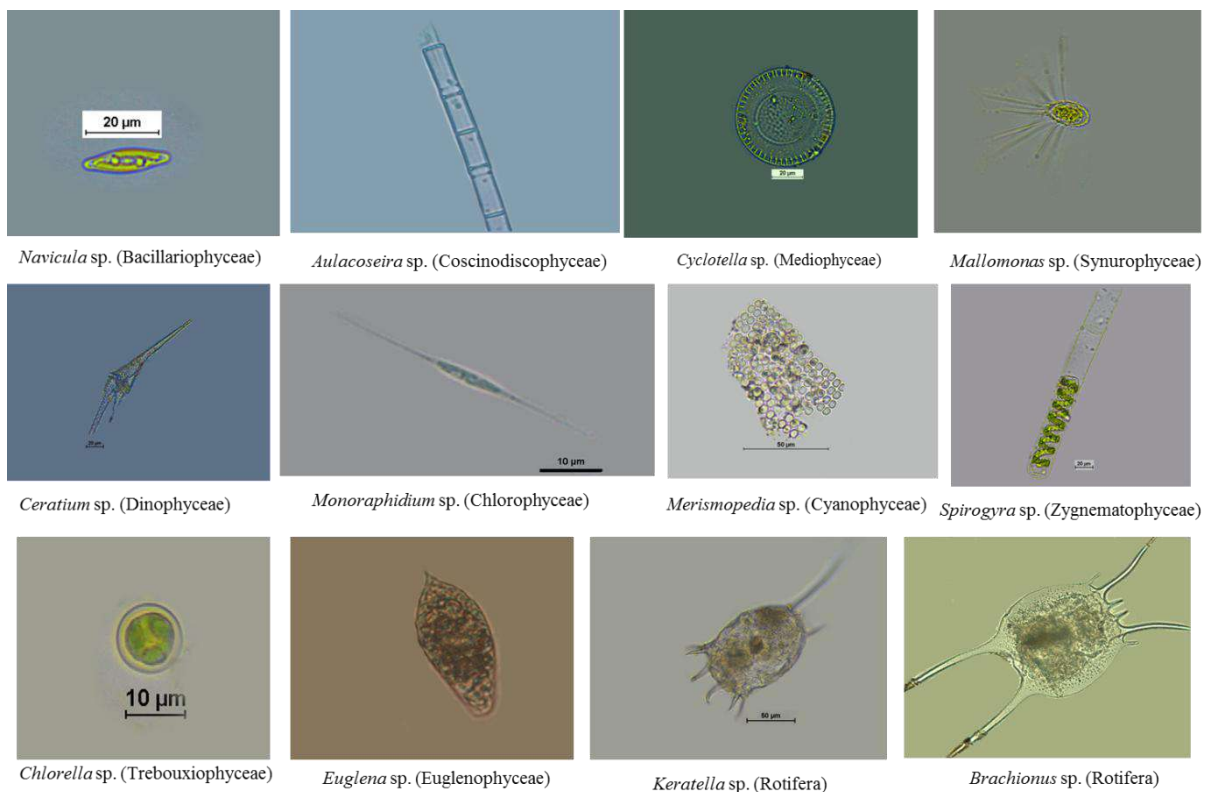


Fig. 198. Important plankton of the Koshi River

#### 4.43.5. Benthos community

Three freshwater gastropods, namely *Filopaludina bengalensis*, *Mekongia crassa*, and *Lymnaea acuminata*, were recorded, dominating more than 52% of the total mollusc population in the surveyed stretch of the Koshi River.



Fig. 199. Freshwater gastropods of river Ganga, (a) *Filopaludina bengalensis*, (b) *Mekongia crassa* and (c) *Lymnaea acuminata*

#### 4.43.6. Fish community

The Koshi River was surveyed during the post-winter season, and 56 fish species were recorded. Sahora (Bhagalpur) had the highest fish species richness (33), while Piparahipatti Golari (Supaul) had the least. Major commercially important fish observed were *Bagarius* sp., *Sperata* spp., *Wallago attu*, *Labeo catla*, *L. rohita*, *Chitala chitala*, and *Rita rita*. Among small indigenous fish, the major catch was observed in the following manner: *Cabdio morar*, *Ailia coila*, *C. Reba*, *L. bata*, *L. boga*, and *Salmostoma bacaila*. The invasion of exotic fish was not recorded; however, pond-cultured exotic fish were seen in the fish market.



Fig. 200. Fish catch diversity of Koshi River.



**4.43.7. Notable observation of aquatic life in Koshi River**

The Gangetic dolphin (*Platanista gangetica*) was sighted in all the surveyed districts of Bihar. Additionally, crowned river turtle (*Hardella thurjii*) was recorded in Paharpur, Nauhatta (26°00' 46.1 " N, 86°27' 31.0") of Saharsa district while Indian peacock soft shell turtle (*Nilssonia hurum*) was recorded from Dumrihat (25°32' 35.7 " N, 86°43' 23.4" E) of Khagaria district.




Fig 201. Dolphin sighting at Dumri ghat, Sonbarsah, Khagaria



Crowned/Hard shell River turtle

Soft shell River turtle

Fig 202. Crowned river turtle and Indian peacock softshell turtle spotted at river Koshi

#### 4.43.8. Crafts and gear of Koshi River

Inland fisheries in India are major in alleviating poverty and providing nutritional and livelihood security for millions of rural households. Riverine fisheries are primarily small-scale and unsophisticated, involving traditional fishing methods. Depending on the prevailing conditions of the river, fish stocks, and the degree of development of the fishing community, various fishing methods have been developed to exploit the resources (Welcomme, 1985). Due to the complex nature of riverine fish assemblages and their seasonal distribution, size, and ecology, a wide variety of fishing gear is necessary to harvest the fish rather than relying on a single one. The fishing crafts employed for fish harvest in Koshi River were made up of locally available wood and materials. The plank-built boat is the most common boat used along the stretch of the Koshi River. It is locally called the 'naav'. Different boat sizes are used in different locations. Depending on the size of the boat, it can accommodate 2-3 persons.



Fig. 203 Fishing crafts of river Koshi (g, h) and gears (a,b,c) of Koshi River

#### 4.43.9. Fish and fisheries of Haldi River

In the East Midnapur District of West Bengal, a survey was carried out in September 2023 to collect fish and other hydrological data from various chosen sites in the river Haldi (a tributary of the river Ganga). Five sampling stations covered a stretch of the Haldi, measuring around 30.74 km. Table 10 displays the positional coordinates and the site's name. Twice daily, there is tidal influence on the sampling stretch, with a rise of around 4 meters during high tide. Fish abundance, pollution discharge points, easy accessibility, and the potential impact of fish migration upstream and downstream all played a role in the selection of sampling locations. The current study's goals are to (i) analyze how fish diversity, distribution patterns, and community structure change in response to different environmental gradients and (ii) educate and sensitize the public about a topic or issue with the hope of influencing their attitudes, behaviors, and beliefs regarding the preservation and reintroduction of hilsa fish in the river Haldi.

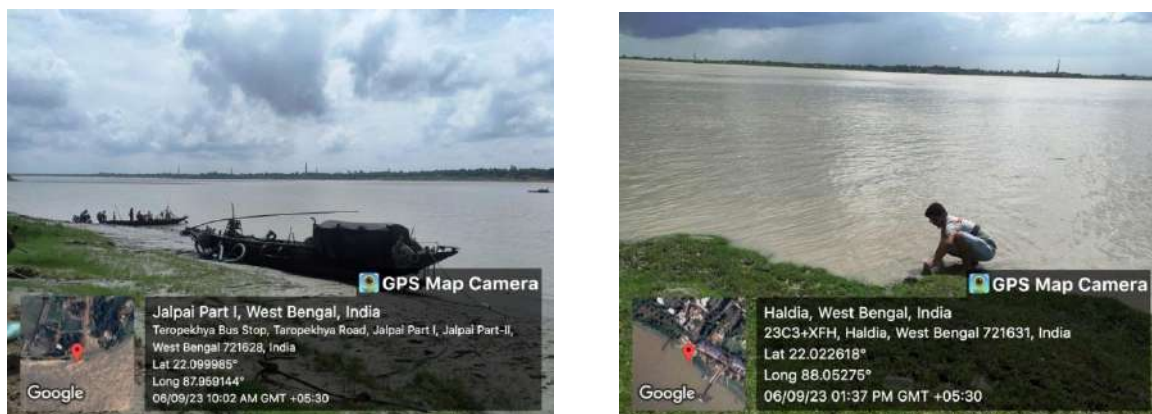


Fig. 204. River view and google earth images of river Haldi

Table 10. GPS coordinates along with the site name in river Haldi

Sl no.	Sites	GPS Coordinates
1.	Haldia	22°0'22.618'' N 88°0'5.275'' E
2.	Balughata	22°0'76.965'' N 88°0'17.981'' E
3.	Teropekhya	22°09'99.985'' N 87°9'59.144'' E
4.	Narghat Rail Bridge	22°1'12.304'' N 87°94'51.14'' E
5.	TeroparaLockgate (TLC)	22°9'30.122'' N 87°51'48.478'' E

#### 4.43.10. Fish diversity

Fish samples were taken from the main estuary channel, where the rivers Haldi and Hooghly converge. Gill nets (mesh size: 40–120 mm) and surface bag nets (assorted mesh sizes) were used to catch fish from the river in every available habitat niche along the sampling sites. The majority of the fish samples came from landing areas. The gill net and bag net were used for a 6-hour sampling period (low to high tide). Three shellfish species (*Penaeus monodon*, *P.semisulacatus*, and *Scylla serrata*) and 15 finfish representative specimens were recognized. The fishes were divided into six orders, twelve families, twenty genera, and fifteen species (Table 11). The dominating group was discovered to be the Family Clupeidae (39.86%), followed by the Engraulidae (32.13%), Polynemidae (17.67%), and Bagridae (5.58%) families, in that order. The main species in the river Haldi was found to be *Tenualosa ilisha* (RA 39.57%), followed by *Setipinna phasa* (18.11%), *Polynemus paradiseus* (16.10%), and *Coilia dussumieri* (14.02%).

*Mystus gulio*, a catfish with a size range of 5.88 to 8.69 cm, was noted to be a notable catch in the stretch. Hilsa was reported to be the most popular species of the market among fish that are significant for commerce. Sizes of species ranged from 25.2 to 34.0 cm in length, with prices per Kg ranging from Rs. 900 to 1300. Among other fish, it was discovered that *Setipinnaphasa* and *Polynemusparadiseus* are significant commercial species that sell for a high price of Rs. 400–600 per Kg.

Table 11. Fish & shell fish species recorded from river Haldi

Sl. No.	Name of the species	Family	Order	IUCN status
1.	<i>Scatophagus argus</i>	Scatophagidae	Perciformes	LC
2.	<i>Cynoglossusarel</i>	Cynoglossidae	Pleuronectiformes	NE
3.	<i>Trichiuruslepturus</i>	Trichiuridae	Perciformes	LC
4.	<i>Harpadonneherueus</i>	Synodontidae	Aulopiformes	NT
5.	<i>Glossogobiusgiruis</i>	Gobiide	Perciformes	LC
6.	<i>Platycephalus indicus</i>	Platycephalidae	Scorpaeniformes	DD
7.	<i>Mystusgulio</i>	Bagridae	Siluriformes	LC
8.	<i>Coiliadussumieri</i>	Engraulidae	Clupiformes	LC
9.	<i>Lates calcarifer</i>	Latidae	Perciformes	LC
10.	<i>Pama pama</i>	Sciaenidae	Perciformes	NE
11.	<i>Polynemusparadiseus</i>	Polynemidae	Perciformes	LC
12.	<i>Boleophthalmusboddarti</i>	Gobiidae	Perciformes	NE
13.	<i>Rhinomugilcorsula</i>	Mugilidae	Mugiliformes	LC
14.	<i>Otolithoidespama</i>	Sciaenidae	Perciformes	LC
15.	<i>Tenualosa ilisha</i>	Clupeidae	Clupeiformes	LC

#### 4.43.11. Habitat profile of river Haldi



In the present seasonal exploration of September 2023, the habitat profile of each sampling site of river Haldi has been portrayed, and data was recorded (Table 12.). The mean depth of the studied stretches varied from 11.2 to 16.4 m. Depth was recorded from the shoreline (L and R banks) and mid-channel. The substrate type was dominated by clay in all the sites, which are considered to be ideal habitats for the freshwater ecosystem. The recorded water velocity ranged from 0.3 to 0.5 m/sec. Aquaculture and minor agriculture practices were observed in catchment areas in all the sampling sites. River water was observed to be pumped out for practicing aquaculture practices alongside the main river channel. Good riparian vegetation on the catchment area and riverbanks is an essential part of the river habitat. The present study observed fairly good bank vegetation with residential houses.

Table 12. Habitat profile of river Haldi at Haldia (West Bengal)

Parameters	Haldi
Width of wetted channel (m.)	1044.39
Width of the bank to bank of the river (m.)	1057.47
Av. Depth (m.)	14.30
Deep pools	No
Scar pools	Not recorded
Substrate type	Claye (Clay-85%, Sand- and others- 15%)
Refill	Not recorded
Elevation (m.)	08
Riparian vegetation	Trees (25%) & shrubs (20%), and urban house (55%)
Avg. Water velocity (m/sec.)	0.33
In-stream cover	Not recorded due to rise of water volume
Meandering nature	Meander
Source of pollution	Observed several city sewage channels discharging into the river
Agriculture practices	Observed on the banks

#### 4.43.12. Water quality of river Haldi

In the present investigation, water and soil samples were collected from Haldia ferry ghat, Balughata Ferry ghat, Teropekhya Ferry Ghat, near Narghat and Teropara Lockgate area across the upstream of the river. The water sample was collected across the river, from the two banks, and from the sub-surface layer of the middle of the river to obtain composite water and soil from each center. Water quality parameters were measured within 2 km. of the fishing sites. On-field water samples were analyzed for pH, total hardness, dissolved oxygen (DO), conductance, salinity, carbonate, bicarbonate, total hardness, calcium, BOD, chlorinity, flow, transparency, etc.

#### 4.43.13. Results



In the present study, as is evident from Table 13, in general terms, river Haldi's water quality at different sites was slightly alkaline as the observed pH value ranged from 7.24 to 7.92 which signifies the favorable niche for fish survival. The dissolved oxygen (DO) value varied from 5.0 to 7.2 ppm. The Balughata site has a comparatively lower DO (5.0 ppm) value than Haldia (7.2 ppm). Similarly, other parameters like Total hardness (950-1020 ppm) & Total alkalinity (130-140 ppm) did not vary much among the sampling sites. The BOD values at all the sampling stations ranged from 2.4 ppm to 5.4 ppm. The comparatively higher value of BOD at the sampling site at Haldia is a matter of concern. The salinity values of the river water ranged from 3.85-16.07 ppt, with the highest at Haldia (16.07ppt), which lies close to the estuary. Water temperature showed slight downstream variation and is probably a major environmental factor influencing the distribution of fish communities in the river; as indicated in the observation, the water temperature ranged from 29.7-31.5 °C. The turbidity value of water varied from 184 to 448 NTU. The Balughata site has a slightly higher turbid water recorded (448 NTU) than other sites. The mean depth ranged between 9.4-16.4 m. Similarly, mean water velocity ranges from 0.10 to 0.50 m / sec.

Table 13. Water parameters in different sampling sites of river Haldi.

Sampling Station	Narghat	Teropekhya (T.P.)	TeroparaLockgate (TLC)	Balughata	Haldia Ferry Ghat
Date	06.09.2023	06.09.2023	06.09.2023	05.09.2023	06.09.2023
Weather	Cloudy	Sunny, Partly Cloudy	Sunny	Cloudy	Sunny, Windy
Tide	Low	Low	Low	Low	High
Time	8.30 am	10.40 am	11.50 am	4.00 pm	1.40 pm
pH	7.71	7.66	7.24	7.92	7.71
Water Temp. (°C)	29.7	30.6	31.0	30.3	31.5
Air Temp. (°C)	28.3	30.0	31.0	29.0	30.0
Conductivity (micro S/ ms)	880 microS	1035 microS	813 microS	4.56 ms	6.47 ms
Salinity (ppt)	0.434	0.513	0.398	2.45	3.53
TDS (ppt)	0.626	0.737	0.577	3.24	4.60
Transparency (cm)	3.6	2.6	6.2	2.4	3.1
Turbidity (NTU)	337	425	184	448	399
Free CO <sub>2</sub> (ppm)	4	4	8	4	8
Bicarbonate (ppm)	120	112	132	140	114
Total Alkalinity(ppm)	120	112	132	140	114
Total Hardness(ppm)	148	152	138	564	740
Ca+2 Hardness (ppm)	27.2544	28.056	26.4528	57.7152	67.3344
Magnesium (ppm)	19.4268	19.9125	17.4831	102.0321	138.9634
Chlorinity (ppt)	0.228	0.2619	0.184	2.0999	2.3399
D. O. (ppm)	5.2	6.6	6.8	5.2	5.6
BOD Bottle No.(ppm)	2.2	2	1.6	0.6	4.2
Water velocity	0.4	0.3	0.4	0.4	0.3

(m/sec.)

Depth

11.1

10.8

3.5

14.7

18.2

---



Fig. 205. A sampling at river Haldi, Haldia, West Bengal

#### 4.43.14. Plankton diversity of River Haldi

It records a total of nine groups of plankton during the present investigation, in which the highest relative abundance was observed for the Cyanophyceae (41.24%), followed by the Coscinodiscophyceae (38.14%), Bacillariophyceae (8.87%), Mediophyceae (5.77%), Ciliophora (5.15 %). At the same time, the rest of the groups, such as Chlorophyceae, Rotifera, Copepoda, and Amoebozoa, contributed a negligible percentage to the diversity. Among the zooplankton, Ciliophora (500 individuals/l) was the most abundant, whereas Cyanophyceae (4000 cells/l) dominates the phytoplankton abundance.

#### 4.43.15. Benthic diversity of River Haldi

A total of nine species of benthic organisms were recorded during the present study in Haldi River, of which six species are gastropods, one species of bivalve mollusc (*Parreysia corrugata*), one annelid (*Tubifex tubifex*) and a crab species (*Ilyoplax* sp.). The benthic community in the river was found to be dominated by a small salt-tolerant gastropod snail, *Assiminae francesiae* (25%) of the total, followed by the sludge worm, *Tubifex tubifex* (19%).

**OBJECTIVE III: TO CREATE AWARENESS AMONG STAKEHOLDERS REGARDING SUSTAINABLE FISHERIES**

Mass awareness programs were organized to create awareness among local fishers and other stakeholders for conservation and to develop sustainable fisheries in different depleted stretches of river Ganga. People awareness means community-wide or audience-specific programming, initiatives, and strategies that increase audience knowledge and share information and resources to prevent the loss of bioresources, including aquatic ones.

As it is well established that fishery is declining rapidly due to different anthropogenic and natural stresses. With this believes and to mitigate the issue and restore the fishery in river Ganga along with other endangered fishes, ICAR-CIFRI, under the National Mission for Clean Ganga (NMCG), initiated several programs towards the conservation of fishes and dolphins as it is evident that people awareness program is one of the essential work components of *in situ* conservation strategy. The objectives of this campaign were to educate and boost the public towards the conservation of fish and dolphins and convey to them beliefs and values on present issues like detrimental effects of destructive fishing methods like the use of zero meshed net and other methods such as poisoning, dynamiting, etc. The poisoning was for fishing, and the juveniles and brooders were advised not to be caught, especially in the breeding seasons (June-August), for their sustainable fisheries in the river Ganga. CIFRI's initiation to restore the prized fishes of the river Ganga under the project has created an impact on the local fishers. The campaigns were strategically planned to reach a target audience to communicate a specific message to the group and make them potential solid supporters. The awareness program was conducted following the COVID-19 protocol at different ghats with the distribution of masks and sanitizers. Active participation was noticed among all the sections of the society, including local fishers at different Ganga banks. The local people were also advised to attain sustainable development goals for improving the fish stocks of river Ganga, which, in turn, could augment the fisheries' production in the future.

During the project duration from November 2020 to September 2023, ICAR-CIFRI, under National Mission for Clean Ganga (NMCG), carried out a total number of 165 awareness programs at different states like Uttarakhand, Uttar Pradesh, Bihar, Jharkhand and West Bengal. In mass awareness program a total no of 10,496 local fishermen and entrepreneurs participated. During November 2020 to October 2021, a total of 41 awareness programe were organized in different locations in which a fairly good nos. of participants (n=2285) took part in the program. Likewise, during the year October 2021- September 2022 a total 58 nos. awareness program were organized and a good nos. of people (n=3413) enthusiastically

participated in the programs and between October 2022 to September 2023, 66nos. people awareness program were organized at different locations and a fairly good no. (n=4798) of people participated (Fig. 206).

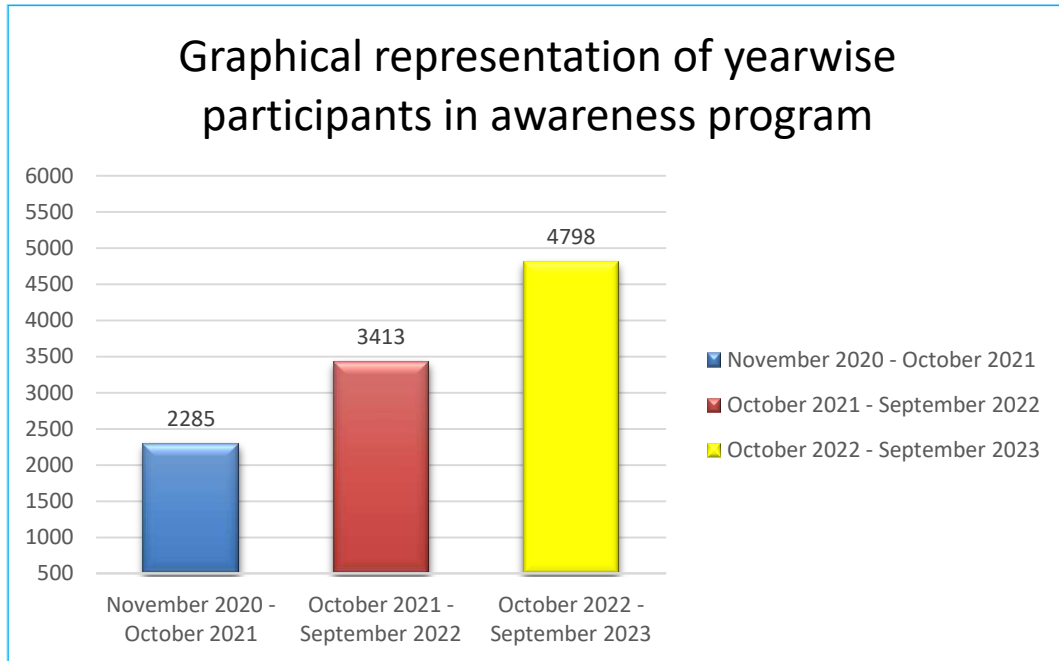


Fig. 206. Graphical representation of yearwise participants in awareness program

People awareness program organized during the year 2020-2021 recorded less numbers of participants. The possible reason was the covid-19 pandemic was prevailed at that period. During the year 2021-2022 and 2022-2023 The number of participants increased significantly.



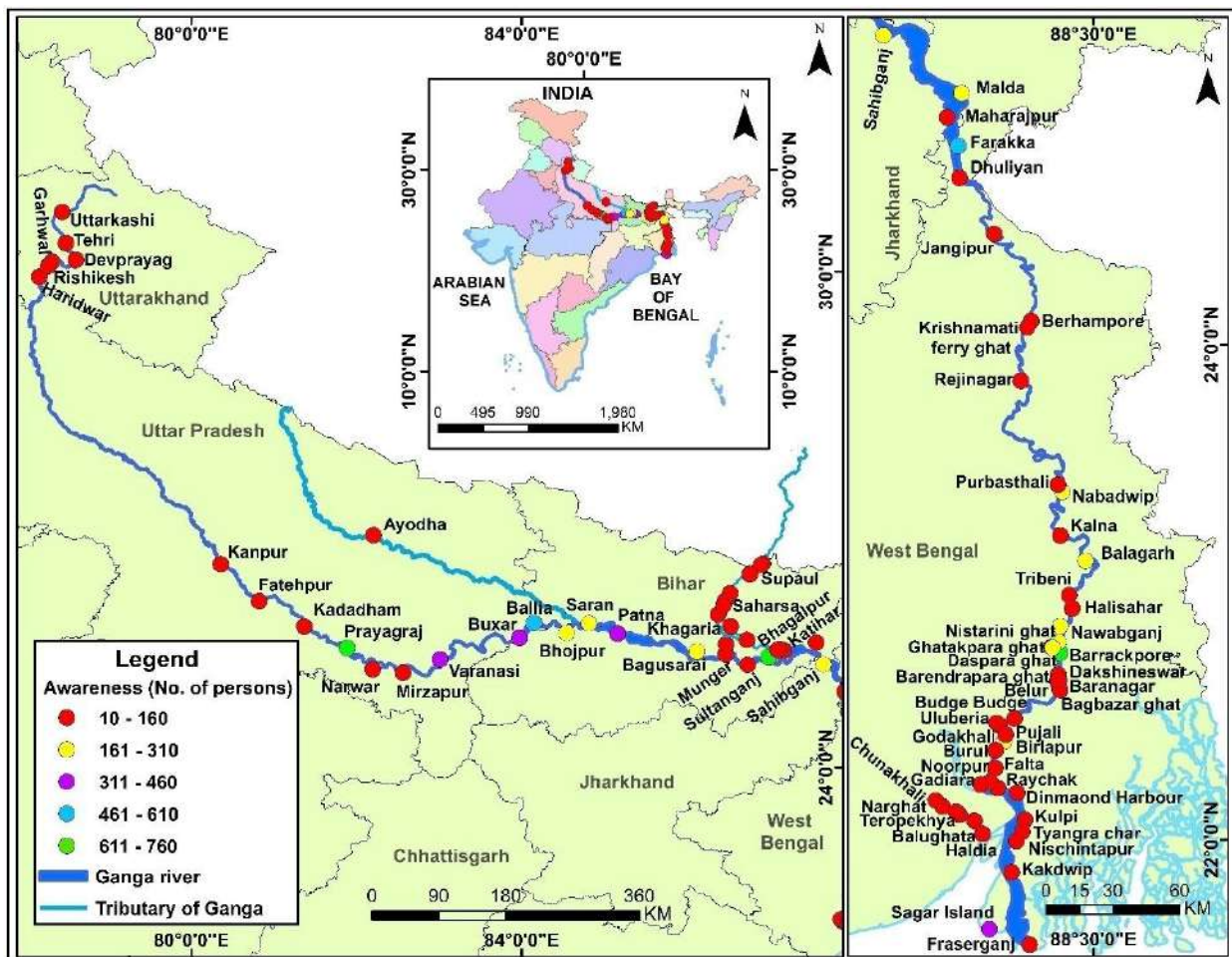


Fig. 207. GIS mapping of awareness program ( November 2020 to October 2023)

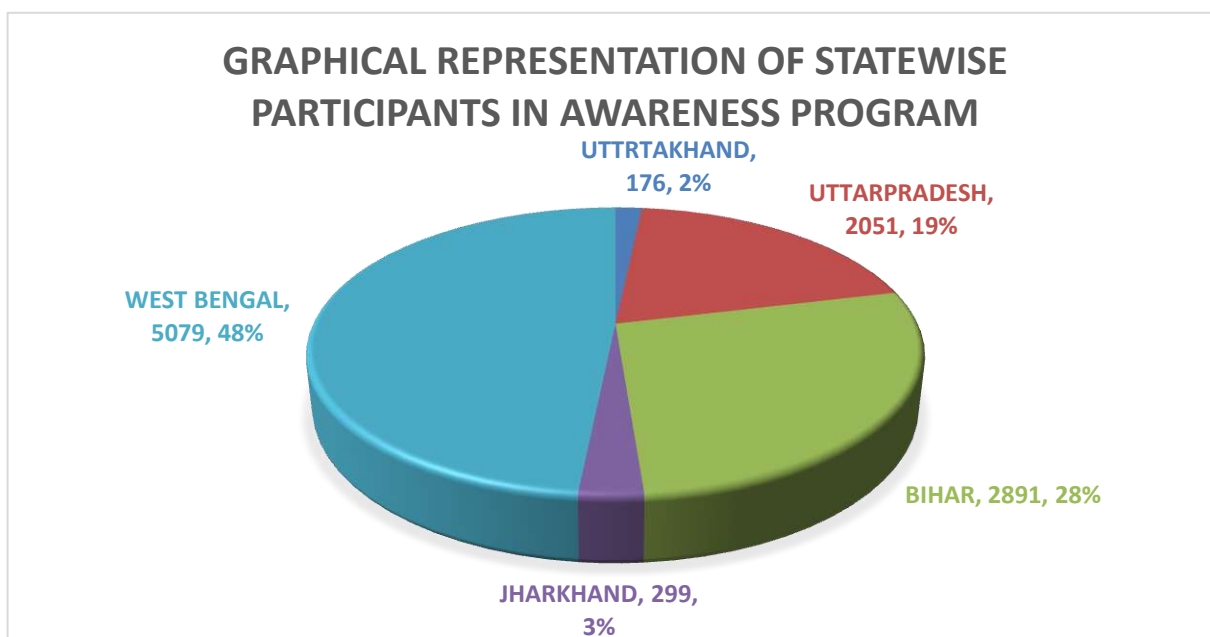


Fig.208 Graphical representation of state wise participants in awareness program (November 2020 – October 2023)

In the point of view statewise participants in awareness program during the project duration from November 2020 to September 2023, a total number of 10,496 local fishermen and entrepreneurs were participated in three years at different states like Uttarakhand, Uttar Pradesh, Bihar, Jharkhand and West Bengal. In Uttarakhand a total (n=176), Uttar Pradesh (n=2051), Bihar (n=2891), West Bengal (n=5079) local fishermen and entrepreneurs were participated in awareness program.

### **Outcome of the awareness campaign**

There was a mixed response from fishermen to the awareness campaign, while some of the fishermen listened intently as we explained to them on the need to protect and conserve endangered species, particularly IMC, brood fishes and dolphin there were others who went about their chores like repairing the nets as usual as they had nothing to do with the program. Most of the fishermen realized the importance of fish conservation and the danger of over exploitation. The visiting team explained them how and why to save fish diversity for upcoming generation. They also agreed to conserve the Gangetic dolphins which is identified as national aquatic animal and agreed to release live into the river if they get caught accidentally in the net. They also agreed not to catch small fishes and gravid female fishes. They were advised not to catch the juveniles and brooders especially during breeding seasons for the conservation of fishes in river Ganga. During the awareness program the visiting team sensitized to common fishers regarding the importance of brood fishes and how to conserve them. Most of the people agreed on the issue. According to them few people not to follow up due to ignorance and poverty. They are very much aware of the consequences of wanton killing of brood fish particularly of IMC. They are also aware that occurrence of fish fauna greatly depends on the survival of brood fishes. The fishermen raised the issue of using fine mesh sized nets and demanded to ban as the nets are responsible for mortality of millions of fish seed causes drastically declining of riverine fishes. The detail site wise awareness program carried out under the project is mentioned below.

**Period 2020-2021**

Table 14. Awareness program towards sustainable fisheries during 2020-2021

Sl No.	Date	Place	Number of people awared
1.	03.11.2020	Sangam Nose	40
2.	04.11.2020	Gandhi Ghat, Barrackpore	50
3.	04.11.2020	Dasashwamedh Ghat,	50
4.	21.11.2020	Diha, Prayagraj	100
5.	21.11.2020	Chamba Block, Tehri	30
6.	21.01.2021	Balagarh	30
7.	26.01.2021	Barrackpore	40
8.	230.2.2021 to 24.02.2021	CIFRI, Barrackpore (sustainable fisheries, hilsa conservation and dolphins awareness)	200
9.	05.03.2021	Sangam Nose, Prayagraj	50
10.	08.03.2021	Raj Ghat, Varanasi	40
11.	12.03.2021	NarvarChaukhatta, Manda	70
12.	16.03.2021	Kadadham, Kaushambi	50
13.	17.03.2021	Daspara Ghat, Barrackpore	150
14.	18.03.2021	Ram Ghat, Prayagraj	100
15.	16.03.2021	<b>Ganga Swachhta Pakhwada (16 to 31)</b> ICAR-CIFRI, Barrackpore, WB	200
16.	17.03.2021	Daspara Ghat, Barrackpore, WB	50
17.	18.03.2021	Ghatakpara Ghat, Barrackpore, WB	150
18.	19.03.2021	Balagarh, Hooghly, WB	30
19.	20.03.2021	Arail Ghat, Prayagraj, Allahabad, Uttar Pradesh	30
20.	21.03.2021	Chhatnaghat, Prayagraj, Allahabad, Uttar Pradesh	20
21.	22.03.2021	Gaighat, Hanuman Ghat, Loharwa Ghat, Goswami Ghat Patna, Bihar	30
22.	23.03.2021	Hulor Ghat and SwarupgunjFerryghat, Nabadwip, Nadia, West Bengal.	40
23.	24.03.2021	Ramrekha Ghat (रामरेखाघाट), Buxar, Bihar	25
24.	25.03.2021	Tribeni Ghat, Bansberia, Hooghly, West Bengal.	25
25.	26.03.2021	Barari Ghat, Bhagalpur, Bihar	25
26.	27.03.2021	Ramprasad Ghat, Halisahar, 24PGS (N), West Bengal.	20
27.	28.03.2021	Nabajganjghat, Devitalaghat, Ichapore, WB.	80
28.	29.03.2021	Farakka, Murshidabad, WB	30
Cont.....			
29.	30.03.2021	Bagbazar Ghat, Kolkata Barahanagar Ghat, Kolkata	40
30.	31.03.2021	Birlapur Ghat, Budge Budge and Godakhali 24 PGS (S), WB	100
31.	18.03.2021 to 02.04.2021	Tehri (Uttarakhand)	40
32.	03.04.2021	Diamond Harbour, West Bengal	17
33.	10.07.2021	Bichuli ghat, Nawabganj Ghat and Daspara Ghat, Barrackpore	80
34.	10.07.2021	Sangam nose, Parayagraj	50
35.	10.07.2021	Garhwal, Uttarakhand	20
36.	05.08.2021	Maharajpur	20
37.	05.08.2021	Sahebganj	35

38.	05.08.2021	Farakka	70
39.	05.08.2021	Jangipur	30
40.	05.08.2021	Berhampore	20
41.	06.09.2021	Patna, Bihar	8
<b>Total</b>			<b>2285</b>

**5.1. Awareness Program at Dasashwamedh Ghat and Sangam Nose, Prayagraj, 3<sup>rd</sup> and 4<sup>th</sup> November 2020**

ICAR-CIFRI, Prayagraj has organized two mass awareness programs at Sangam Nose and Dasashwamedh Ghat, Daraganj situated at the bank of River Ganga on 3<sup>rd</sup> November and 4<sup>th</sup> November on the occasion of Ganga Utsav-2020. The gathered audiences were sensitized about the importance of cleanliness of River Ganga and ranching of the fishes done by ICAR-CIFRI under *Namami Gange* program to conserve and restore important fishes of the River Ganga.



Fig. 209. Awareness program during Ganga Utsav at Dasashwamedh Ghat, Prayagraj



Fig. 210. Awareness program during Ganga Utsav at Sangam Nose, Prayagraj

**5.2. Awareness Program at Gandhi Ghat, Barrackpore, 4<sup>th</sup> November 2020**

On the eve of Ganga Utsav 2020 initiated by National Mission for Clean Ganga (NMCG), ICAR-Central Inland Fisheries Research Institute, Barrackpore organized an awareness program at Gandhi Ghat, Barrackpore, 4<sup>th</sup> November 2020. Fifty local people including the fisher participated in this event.

**5.3. Awareness Program at Sangam nose, Prayagraj, 21<sup>st</sup> November 2020**

A mass awareness program was organized by ICAR-CIFRI, Prayagraj to celebrate World Fisheries Day at Sangam nose, Prayagraj on 21<sup>st</sup> November 2020. The program was organized under the *Namami Gange* program to aware the fishermen about the fish & fishery of the Ganga River and to restore & conserve the depleting fish species. The gathered audience was explained the importance of World Fisheries Day for sustainable use of water



resources and fish. It was suggested to the fishermen community not to catch the brooder of IMCs during the breeding season. The audience was sensitized about how they can maximize the benefit from the fishery along with the importance of conservation of fishes of river Ganga for the fishermen community.



Fig. 211. Mass awareness program at Village-Diha, Prayagraj

#### 5.4. Awareness Program at Chamba Block, New Tehri, 21<sup>st</sup> November 2020

ICAR-CIFRI has organised an awareness Program on the occasion of World Fisheries Day, on 21 November 2020 at Chamba Block, New Tehri with the State Fisheries department of Uttarakhand. In this program, local people were sensitized about the conservation and restoration plan of Mahseer at an upper stretch of River Ganga.

#### 5.5. Awareness Program at Balagarh, Hoogly, 21<sup>st</sup> January 2021

An awareness campaign was organized on ‘Dolphin Conservation of river Ganga’ at Balagarh, Hoogly on 21<sup>st</sup> January 2021 to sensitize local people including fishers about the importance of Dolphin as a national aquatic animal and not to harm their habitat in Ganga River stretch. A total of thirty people participated in the awareness program.



Fig. 212. Awareness campaign on ‘Dolphin Conservation of River Ganga’ at Balagarh, Hoogly on 21<sup>st</sup> January 2021



### 5.6. Awareness Program at Daspara Ghat, Barrackpore, 26<sup>th</sup> January 2021.

A mass awareness program was also executed towards the fisheries conservation of the Ganga River and national aquatic animal of our country at Daspara Ghat, Barrackpore on 26<sup>th</sup> January 2021. A total of 40 local people were sensitized about the importance of dolphins as a national aquatic animal and their habitat through this awareness program.



Fig. 213. Dolphin awareness program at Barrackpore on 26<sup>th</sup> January 2021

### 5.7. Creation of awareness among stakeholders regarding sustainable fisheries and Gangetic Dolphin at Barrackpore, 23<sup>rd</sup> to 24<sup>th</sup> February 2021

A two-days workshop was organized by ICAR-CIFRI at Barrackpore under NMCG project from 23<sup>rd</sup> to 24<sup>th</sup> February 2021 to create awareness regarding sustainable management of riverine fisheries among Ganga fishers. More than 200 fishers from the upper Hooghly estuary actively participated in the program and were sensitized regarding Hilsa conservation as well as conservation of fish stocks of river Ganga. The awareness was also created among fishers regarding Dolphin conservation and the importance of the Dolphin as a national aquatic animal of river Ganga. Some of the issues faced by the fishers as mentioned by them are (i) presence of a large amount of plastic garbage in water column disturbing net operation, (ii) pollution especially presence of a layer of oil-like substances in the water surface, discharged by local industries, (iii) destruction of the fishing net by movement of ships/transport vessel (iv) presence of a large number of solid wastes on water surface especially dead body of animals, (v) harassment by police / local goons, (vi) lack of appropriate fishers specific identity cards, (vii) requirement of a dedicated contact number for communication with ICAR-CIFRI, (viii) application of pesticides/poison for fishing, (ix) use of unscientific fishing gears with low / zero mesh size destroying juvenile fishes, (x) lack of other better job during the seasons of low / nil fish catch, etc.



Fig. 214 A



Fig. 214B



Fig. 214C



Fig. 214D

Fig. 214(A-D). Awareness program of Ganga fishermen on 23<sup>rd</sup> to 24<sup>th</sup> February 2021

**5.8. Awareness Programme at Sangam, Prayagraj, 5<sup>th</sup> March 2021**

An awareness program was held on 5<sup>th</sup> March 2021 at Sangam Nose (Prayagraj). Mrs. Anamika Chaudhari (Province convenor, Ganga Vichar Manch) was present as a chief guest on this occasion, she described and advised the people how to improve the Ganga biodiversity and control the pollution in river Ganga.



Fig. 215. Awareness campaign at Sangam, Prayagraj, on 5<sup>th</sup> March 2021



### 5.9. Awareness Program at Raj Ghat (Varanasi), 8<sup>th</sup> March 2021

ICAR-CIFRI, Prayagraj Center organised a mass awareness program on 8<sup>th</sup> March 2021 at Raj Ghat, Varanasi. On this occasion, Ravindra Prasad CEO of Fisheries Department, Varanasi was present as a chief guest and Ex P.S. Dr. B. K. Singh was a special guest, and they have advised fisher and other participants on how to maintain the Biodiversity of the Ganga River and also to improve the water quality.



Fig. 216. Awareness program at Prayagraj, 8<sup>th</sup> March 2021

### 5.10. Awareness Program at Manda (Prayagraj), 12<sup>th</sup> March 2021

A mass awareness program was held by ICAR-CIFRI, Prayagraj Center at Narvarchaukhatta, Manda on 12<sup>th</sup> March 2021. On this occasion, Ex-official of FCI Manvendra Singh was present as chief guest, and Rajesh Sharma (Member of Ganga Vichar Manch) as Special guest, he briefly described the importance of the river Ganga and how to keep clean and green Ganga River bank and also describe the importance of river Ranching.



Fig. 217. Awareness program at Manda, Prayagraj, 12<sup>th</sup> March 2021

### 5.11. Awareness program at Kada Dham (Kaushambi), 16<sup>th</sup> March 2021

Mass awareness program was held on 16<sup>th</sup> March 2021 at Kada Dham (Kaushambi) to sensitize local people towards the fisheries conservation of Ganga River and Dolphin a national aquatic animalals. On this occasion, Shri Rajesh Sharma (Ganga Vichar Manch) was present as chief guest, he had described the importance of the Ganga River and also advised the fishers not to capture fish in the breeding season.



Fig. 218. Awareness program at Kada Dham, Kaushambi, 16<sup>th</sup> March 2021

### 5.12. Awareness program at Daspara Ghat, Barrackpore, 17<sup>th</sup> March 2021

The awareness program was organised by ICAR-CIFRI under NMCG project on the occasion of the 75<sup>th</sup> (Platinum Jubilee) Foundation day of CIFRI at Daspara Ghat, Barrackpore on 17<sup>th</sup> March 2021. Awareness was created among local fishers regarding sustainable fisheries of river Ganga. More than 150 fishers have actively participated in this awareness program.



Fig. 219. Awareness program at Barrackpore, 17<sup>th</sup> March 2021

### 5.13. Awareness program at Ram Ghat (Prayagraj), 18<sup>th</sup> March 2021

ICAR-CIFRI, Prayagraj Center organised a mass awareness program at Ramghat (Prayagraj) on 18<sup>th</sup> March 2021. On this occasion, Shri Shekhar Kumar Yadav (Judge of High Court, Prayagraj UP) was present as a Chief Guest and he told about Indian culture and importance of women power in India as well as how to keep clean Ganga river and maintain their biodiversity. Shri Rajesh Sharma (Member of Ganga Vichar Manch) and Suresh Chandra (head of Harihar Ganga Arti Samiti Prayagraj) were also advised to people how to decrease pollution in Ganga River.



Fig. 220. Awareness program at Ramghat (Prayagraj) on 18<sup>th</sup> March 2021

### 5.14. Celebration of ‘Ganga Swachhta Pakhwada’ from 16<sup>th</sup> to 31<sup>st</sup> March 2021

The objective of the Ganga Swachhta Pakhwada is to spread awareness and evoke active involvement of the masses through Ganga Swachhta Sankalp (Pledge) reiterating their commitment to Swachh Ganga. National Mission for Clean Ganga (NMCG) team, ICAR-CIFRI, Barrackpore had also started this mission from 16<sup>th</sup> to 31<sup>st</sup> March 2021 through a series of events like Ganga cleaning awareness, Swachhta Sankalp, etc. to develop a sense of pride and ownership among citizens to engender support for Namami Gange program. A total of 895 local people and fishermen were sensitized during ‘Ganga Swachhta Pakhwada’. The detailed report is tabulated below:

Table 15. Ganga Swachhta Pakhwada at different place/ghat along Ganga River bank

Date	Place	Activities	Numbers of people sensitized
16.03.2021	ICAR-CIFRI, Barrackpore, WB	Awareness among the fishermen	200
17.03.2021	Daspara Ghat, Barrackpore, WB	Awareness and Ranching	50
18.03.2021	Ghatakapara Ghat, Barrackpore, WB	Awareness and Ranching of indigenous fish	150
19.03.2021	Balagarh, Hooghly, WB	Ganga ghat cleaning and awareness	30



20.03.2021	Arail Ghat, Prayagraj, Allahabad, Uttar Pradesh	Ganga ghat cleaning, removal of used plastic and related items were carried out followed by poster hanging on Ganga Cleaning Awareness. Local people, priests near ghat, local shop-owners also became a part of the program.	30
21.03.2021	Chhatnaghat, Prayagraj, Allahabad, Uttar Pradesh	The team cleaned the ghat area and surroundings, posters were hanged on wall of the ghat and near the market area. Local people were made aware of the used plastic material and also make them understand the adverse effect on plastic in Ganga.	20
22.03.2021	Gaighat, Hanuman Ghat, Loharwa Ghat, Goswami Ghat Patna, Bihar	More than 30 local people presented and actively participated in the Cleanliness drive. Different Cleanliness activities as dustbin cleaning and removal of plastic from Ganga associates water body were performed during the program. Local people were sensitized through displaying of posters at nearby Ghat of Ganga River.	30
23.03.2021	Hulor Ghat and Swarupgunj Ferryghat, Nabadwip, Nadia, West Bengal.	People using ferry services were made aware about the importance of keeping the Ganga clean and they were motivated not to throw used plastic items in the River. Ghat cleaning and poster hanging related to Ganga Cleaning Awareness carried out as a part of the program.	40
24.03.2021	Ramrekha Ghat (रामरेखाघाट), Buxar, Bihar	Local people were made aware about the cleanliness drive. Litter bin cleaning, removal of used plastic items from the bank of the River were carried out with the help of local people. Multiple posters related to Ganga cleaning awareness were introduced surrounding the ghat area.	25

Cont...

25.03.2021	Tribeni Ghat, Bansberia, Hooghly, West Bengal.	Local people who uses these ghats for day-to-day use for cleaning and bathing purpose were made aware about the importance of keeping the Ganga clean and they were motivated not to throw used plastic items in the River. Ghat cleaning and poster hanging related to Ganga Cleaning Awareness carried out as a part of the program. 20-25 local people were present during the cleanliness observation including fishermen, boatmen and others.	25
26.03.2021	Barari Ghat, Bhagalpur, Bihar	Ghat cleaning and poster hanging related to Ganga Cleaning Awareness were carried out as a part of the program. The program was well supported by local residents, Bhagalpur Municipal Corporation, local representatives, priests and the nearby shopkeepers.	25

27.03.2021	Ramprasad Ghat, Halisahar, 24PGS (N), West Bengal.	This ghat is well known for holy bathing and people over there were made aware of the importance of keeping the Ganga clean. Several fishermen were made aware of the importance of small fishes in Ganga and why we should not catch them during fishing. Ghat cleaning and poster hanging related to Ganga Cleaning Awareness carried out as a part of the program.	20
28.03.2021	Nabajganjghat, Devitalaghat, Ichapore, WB.	Cleaning of ghat area, sticking banners around ghat and near the market area. The cleaning of the plastic material and also make them understand the adverse effect on plastic in Ganga. Further sensitized some local fishermen through awareness for clean Ganga and also Hilsa awareness, that not to catch very small size and matured Hilsa with full of egg and advised them not to catch this kind of Hilsa, if caught, it should be released again into the Ganga and make them complete their life cycle.	80
29.03.2021	Farakka, Murshidabad, WB	A cleanliness drive was carried at Hilsa ranching station located on the bank of Ganga River. Mass awareness was carried out to sensitize the local fishers about the cleanliness of the river Ganga.	30
30.03.2021	Bagbazar Ghat, Kolkata Barranagar Ghat, Kolkata	Swachhata Sankalp and mass awareness program was carried out with local residents followed by the cleaning and awareness on Hilsa fisheries and its conservation. A new inflated boat (Swachta Boat) was introduced by ICAR-CIFRI at Daspara Ghat, Barrackpore to mark the Ganga Swachta Observation week.	40
31.03.2021	Birlapur Ghat, Budge Budge and Godakhali 24 PGS (S), WB	The cleanliness drive was carried out on the bank of Ganga River. Awareness was carried out to sensitize the local people, fishermen about the cleanliness of the river Ganga.	100



Fig. 221a. Awareness at Gai Ghat, Patna, Bihar; Date: 22<sup>nd</sup> March 2021



Fig. 221 b Place: Ramrekha Ghat, Buxar, Bihar; Date: 23<sup>rd</sup> March 2021



Fig. 221 c Place: Hulor Ghat and Swarupganj Ferryghat, Nabadwip, West Bengal; Date: 23<sup>rd</sup> March 2021

Fig. 221(A-C). Different events performed in Bihar & West Bengal during Ganga Swacchta Pakhwada events

### 5.15. Creation of awareness among stakeholders regarding sustainable fisheries and Gangetic Dolphin at Tehri (Uttarakhand), 18<sup>th</sup> March to 2<sup>nd</sup> April 2021

Two days mass awareness program on conservation of indigenous fish species as Mahseer and Snow trout was organized by ICAR-CIFRI at Koteswar hatchery, Tehri (Uttarakhand) during 18<sup>th</sup> March to 2<sup>nd</sup> April 2021. More than 40 local fishers, villagers, children & women actively participated in this program. Dr. B. K. Das, Director ICAR-CIFRI and Garima Mishra, ADF, Department of Fisheries, Tehri addressed the participants through video call. They requested the fishers not to use mosquito nets for fishing and not to catch brooders and fingerlings of these species. Scientists & scholars of CIFRI and State fisheries department officials were also present in this program.





Fig. 222. Mass awareness program on Mahseer and Snow trout conservation at Tehri, Uttarakhand



Fig. 223. Participants taking the oath of Mahseer and Snow Trout conservation

### 5.16. Awareness program at Diamond Harbour, South 24 parganas, 3<sup>rd</sup> April 2021

A Dolphin conservation awareness program was organized at Diamond Harbour, South 24 Parganas on 3<sup>rd</sup> April, 2021 to create awareness among local people including fishers. A total of 17 people were participated in the awareness program. The people were sensitized about the importance of Dolphin as national aquatic organisms and requested not to kill dolphins and protect them.



Fig. 224. Awareness program on Dolphin conservation at Diamond Harbour, 3<sup>rd</sup> April

2021

### 5.17. Creation of awareness among stakeholders regarding sustainable fisheries and Gangetic Dolphin at Bichuli Ghat, Nababganaj and Daspara ghat, Barrackpore, 10<sup>th</sup> July 2021

Three consecutive awareness programs were arranged to celebrate 'Bharat Ki Azadi Ka Amrut Mahotsav' by following Covid 19 protocol at Bichuli Ghat, Nababganj and Daspara ghat, Barrackpore on 10<sup>th</sup> July 2021. More than 80 local people along with fishers were aware regarding restoration and conservation of depleted fish stock as well as Gangetic Dolphin conservation in the river Ganga. Dr. Basanta Kumar Das, Director, ICAR-CIFRI interacted with fishermen and urged the fishermen community to attain sustainable development goals for improving the fish stocks of river Ganga which in turn could augment the fisheries production in future. He also created awareness regarding the importance of the Gangetic Dolphin as a National Aquatic Animal and explained the way fishers can contribute to conservation by their active participation and involvement. Masks were distributed among the local people during the awareness program. Leaflets on IMC and Hilsa conservation were also distributed to create awareness among the local people.



Fig. 225A. Awareness program at Bichuli Ghat, North 24 Pgs on 10<sup>th</sup> July 2021



Fig. 225B. Awareness program at Nababganj Ghat, North 24 Pgs on 10<sup>th</sup> July 2021



Fig. 225C. Awareness program at Daspara Ghat on 10<sup>th</sup> July 2021



### 5.18. Awareness program at Sangam Nose, Ram Ghat and Dasasvamedh ghat (Daraganj) of Prayagraj, 10<sup>th</sup> July 2021

For celebrating the commemoration of 75 years of Indian independence (in the form of *Bharat Ki Azadi Ka Amrut Mahotsav*) a National campaign on “Ecosystem management for sustainable fisheries” and an awareness program on Fish and Dolphin conservation of river Ganga were celebrated at Sangam Nose, Ram Ghat and Dasasvamedh ghat (Daraganj) of Prayagraj. Priest, pilgrims, fishers and the local public present in the ghats were aware of the cleaning of river Ganga. They were requested not to throw religious waste, polybags, cloths, soaps wrapper, worship materials, etc. in the ghats of the Ganga. They were also aware of the conservation of fishes, dolphins, and other aquatic species. A total of 50 people were sensitized through this awareness campaign.



Fig. 226A. Awareness campaign at Ram Ghat, Prayagraj on 10<sup>th</sup> July 2021



Fig. 226B. Discussion was made with local people during awareness program at Daraganj, Prayagraj on 10<sup>th</sup> July 2021



Fig. 226C. Awareness campaign at Sangam nose, Prayagraj on 10<sup>th</sup> July 2021

Fig 226(A-C): Awareness campaigns at different ghats of Prayagraj, Uttar Pradesh

### 5.19. Awareness program at Garhwal, Uttarakhand, 10th July 2021

Awareness program was organized by ICAR-CIFRI, NMCG team in association with Fisheries Department, Tehri, at Garhwal, Uttarakhand on 10<sup>th</sup> July 2021 to sensitize local fishers for conservation of mahseer and snow trout fish species of river Ganga. More than 20 local people have actively participated in this program.



Fig. 54 A

Fig. 54 B

Fig. 227 (A-B). Awareness program at Garhwal, Uttarakhand on 10<sup>th</sup> July 2021

### 5.20. Awareness program at Maharajpur, Sahebganj, Farakka, Jangipur, and Berhampore covering Jharkhand and West Bengal States on 5<sup>th</sup> August 2021

Awareness was also conducted with ranching program among stakeholders regarding sustainable fisheries at 5 different depleted Ganga River stretch like Maharajpur, Sahebganj, Farakka, Jangipur, and Berhampore covering Jharkhand and West Bengal States on 5<sup>th</sup> August 2021. This initiative was graced by General Manager, Farakka Barrage, Suprintending Engineer, and other local dignitaries. The event was organized following the Covid-19 protocol at different ghats with the distribution of masks and sanitizers. Active participation was noticed among all the sections of the society including local fishers at different Ganga banks. A total of 175 people were sensitized through this awareness campaign. The awareness was created regarding the depleted fish stock of Ganga River along with the importance of Gangetic health required to sustain fishes and Dolphins as well as Hilsa fisheries. The program was made a great success under the leadership of Dr. B. K. Das, Director, ICAR-CIFRI, and Principle Investigator of the NMCG project. ICAR-CIFRI scientists, H. S. Swain and M.H. Ramteke coordinated the ranching program.





Fig. 228A. Awareness programme at Farakka



Fig. 228B. Awareness program at Jangipur

Fig. 228C. Awareness program at Sahebganj

Fig. 228 (A-C). Awareness at different sites of West Bengal and Jharkhand

### 5.21. Awareness program at Patna, Bihar, 6<sup>th</sup> September 2021

Awareness was made among local fishers regarding sustainable fisheries of river Ganga along with Dolphin conservation at Patna, Bihar on 6<sup>th</sup> September 2021. Dr. Basanta Kumar Das, Director, ICAR-CIFRI interacted with local fishermen and create awareness regarding the importance of the National Aquatic Animal, and explained the way fishers can contribute to conservation by their active participation and involvement. Active participation was noticed among the local fishers at Ganga banks.



Fig. 229. Awareness at Patna, Bihar on 6<sup>th</sup> September 2021

### Period 2021-2022

During the project's duration October 2021- September 2022, ICAR-CIFRI carried out 58 awareness programs under this activity (Table 16.). A total of 3413 fishermen were made aware of the negative effects of destructive fishing techniques, such as the use of toxic chemicals or poisoning, through an awareness campaign in five states, including Uttarakhand, Uttar Pradesh, Bihar, Jharkhand, and West Bengal. They were also advised not to catch juveniles and brooders, especially during the breeding seasons (June to August) for their eggs. Local fishermen have taken notice of CIFRI's initiative to restore the prized fishes of the Ganga under the project. At several ghats, an awareness program was held while adhering to the Covid-19 procedure, and masks and hand sanitizer were distributed. All social groups, including neighborhood fishermen, actively participated at various Ganga banks. The locals were also instructed to pursue sustainable development objectives to increase the Ganga River's fish supplies, which might later increase fisheries production.

Table 16. List of awareness program conducted during the year (November 2021- September 2022)

Sl No.	Date	Place	State	Number of people awared
1.	01.11.2021	Barendrapara Ghat, Belur Math, Howrah	West Bengal	98
2.	02.11.2021	Nawabganj Ghat, Ichhapur	West Bengal	102
3.	02.11.2021	Near Chandannagar, Hooghly	West Bengal	200
4.	03.11.2021	Minto Park, Prayagraj	Uttar Pradesh	100
5.	10.11.2021	Krishnagar and Jibontala, Sagar	West Bengal	350
				230

6.	15.11.2021	Island, South 24 Pgs Sangam nose, Prayagraj	Bengal Uttar	100
7.	17.11.2021	Balagarh, Hooghy	Pradesh West	50
8.	23.11.2021	Gandhi Ghat, Barrackpore	Bengal West	42
9.	22.12.2021	Nistarini Ganga Ghat, Sheoraphuly	Bengal West	156
10.	06.03.2022	Barari Ghat Bhagalpur	Bihar	52
11.	07.03.2022	Loharwa Ghat, Patna	Bihar	26
12.	07.03.2022	Kuntighat, Tribeni	West Bengal	15
13.	07.03.2022	Godakhali	West Bengal	18
14.	08.03.2022	Hanuman Ghat, Patna	Bihar	22
15.	08.03.2022	SwarupgunjGhat, Nabadwip	West Bengal	28
16.	08.03.2022	Diamond Harbour	West Bengal	36
17.	08.03.2022	TaltalaGhatFarakka	West Bengal	28
18.	09.03.2022	Beniagram, Farakka	West Bengal	34
19.	09.03.2022	Jail Road, Buxar	Bihar	31
20.	10.03.2022	Balia	Uttar Pradesh	30
21.	10.03.2022	MilandeepGhat, Balagarh	West Bengal	39
22.	17.03.2022	ArailGhat, Prayagraj	Uttar Pradesh	76
23.	28.03.2022	Sangam, Prayagraj	Uttar Pradesh	54
24.	14.05.2022	Gandhi Ghat, Barrackpore	West Bengal	57
25.	17.05.2022	Ayodhya	Uttar Pradesh	96
26.	25.05.2022	TaltalaGhat, Farakka	West Bengal	236
27.	26.05.2022	RanirGhat, Nabadwip	West Bengal	43
28.	31.05.2022	Dakshineswar	West Bengal	22
29.	02.06.2022	Sultanganj, Bhagalpu	Bihar	84
30.	03.06.2022	Patna	Bihar	112
31.	04.06.2022	Sarai Kota village, Ballia	Uttar Pradesh	10
32.	05.06.2022	Narayanpurghat, Ballia	Uttar Pradesh	12
33.	06.06.2022	Nasirpur math village, Ballia	Uttar Pradesh	20
34.	07.06.2022	Kali Ganga ghat, kotwa village	Bihar	05
35.	08.06.2022	Narwatpur village, Buxar	Bihar	05
36.	08.07.2022	Godakhali, South 24 Pgs	West Bengal	28
37.	08.07.2022	Fraserganj, South 24 Pgs	West Bengal	32
38.	02.08.2022	Mukteshwar Ghat, Sahibganj	Jharkhand	100
39.	19.08.2022	Assi ghat, Varanasi	Uttar	250



40.	07.09.2022	Durgamandir Ghat, Tribeni	Pradesh West	12
41.	08.09.2022	Milandwip Ghat, Balagarh	Bengal West	15
42.	12.09.2022	Godakhali, South 24 Pgs.	Bengal West	15
43.	13.09.2022	Fraserganj, South 24 Pgs.	Bengal West	12
44.	13.09.2022	Rajghat, Patna	Bihar	30
45.	13.09.2022	Gosaighat, Patna	Bihar	47
46.	14.09.2022	Bazar samiti, Rajendranagar, Patna	Bihar	38
47.	14.09.2022	Rajghat, Patna	Bihar	24
48.	15.09.2022	Kotowa ghat, Buxar	Bihar	48
49.	15.09.2022	Nasirpur (Mathia), Buxar	Bihar	52
50.	16.09.2022	Ahirouli, Buxar	Bihar	51
51.	16.09.2022	Barari Ghat, Bhagalpur	Bihar	20
52.	16.09.2022	Jahanwi Ghat, Bhagalpur	Bihar	62
53.	20.09.2022	Farakka, Murshidabad	West Bengal	48
54.	21.09.2022	Par Lalpur Ghat, Dhuliyon	West Bengal	35
55.	21.09.2022	Gandhi colony, Berhampore	West Bengal	10
56.	21.09.2022	Krishnamati Ghat, Berhampore	West Bengal	28
57.	22.09.2022	Rejinagar, Berhampore	West Bengal	55
58.	23.09.2022	Shakuntala Ghat, Sahibganj	Jharkhand	12
			<b>Total</b>	<b>3413</b>

### 5.22. Awareness campaign at Barendrapara ghat, Nawabganj ghat and Chandanagar Jetty ghat, 1<sup>st</sup> to 3<sup>rd</sup> November 2021

The CIFRI-NMCG team conducted an awareness program at different ghat viz. Barendrapara ghat, Nawabganj ghat and Chandanagar Jetty ghat of Ganga bank from 1<sup>st</sup> to 3<sup>rd</sup> November 2021 and around 400 people were sensitized for the conservation of Gangetic fish, hilsa and dolphins in the Ganga River.

### 5.23. Awareness program at Minto Park, Prayagraj, 3<sup>rd</sup> November 2021

Ganga gothic (conference) was organized at Minto Park, Prayagraj on 3<sup>rd</sup> November 2021 to sensitize the people to keep Ganga clean and unpolluted. The whole event was organized with the collaboration of NamamiGange, Ganga Vichar Manch, District Ganga Samiti, Ganga Task Force, and the Forest Department of Uttar Pradesh. Different speakers addressed the gathered mass on the occasion.

### 5.24 Awareness session at Krishnagar and Jibontala, Sagar Island, 10<sup>th</sup> November 2021

A mass awareness program was organized at Krishnagar and Jibontala, Sagar Island, South 24 Pgs, West Bengal on 10<sup>th</sup> November 2021 towards the conservation of indigenous fish species of Ganga, hilsa and dolphin as well as Ganga resources. A total of 350 people participated in the program.



Fig. 230. Glimpses of awareness at **A-B)** Barendrapara Ghat, Belur Math, Howrah; **C-D)** Nawabganj Ghat, Ichhapur on 02.11.2021, **E)** Ganga conference at Minto Park, Prayagraj on 03.11.2021 **F)** Krishnagar and Jibontala, Sagar Island, West Bengal on 10.11.2021

### 5.25. Awareness program at Sangam Nose, Prayagraj, 15<sup>th</sup> November 2021

At the holy confluence of Sangam, Prayagraj, a mass awareness program was organised by ICAR-CIFRI, Prayagraj Center on 15<sup>th</sup> November 2021. Dr. J. K. Jena, hon'ble DDG (Fisheries Science, ICAR) was the Chief Guest of the occasion, and he explained the importance of conserving resources of river Ganga and ways to increase the livelihood of fishermen. Twenty cast nets were distributed among the fishers to encourage them for fishing. Social worker, Smt. Kavita Tripathi participated in the program as a special guest. She called upon the gathered public to keep Ganga clean and conservation of biodiversity. The bulletins, booklets and leaflets published by the institute were released on this occasion. Convenor, Ganga Vichar Manch, Member from NMCG and more than 100 fishers

participated in the program. Rajesh Sharma administered an oath towards the audience to keep the Ganga clean.

#### **5.26. Awareness program at Balagarh, Hooghly, 17<sup>th</sup> November 2021**

An awareness program was organized at Balagarh on 17<sup>th</sup> November 2021 to create awareness among local people including fishers along the Ganga River stretch regarding the conservation of indigenous fish species of Ganga, hilsa and dolphin as well as Ganga resources. A total of 50 local people participated in this awareness program.

#### **5.27. Awareness campaign at Gandhi Ghat, Barrackpore, 23<sup>rd</sup> November 2021**

On ‘Ganga Mashaal Yatra’, an awareness campaign program by the ICAR-CIFRI team at Gandhi Ghat, Barrackpore on 23<sup>rd</sup> November 2021. More than 42 local people were sensitized towards sustainable fisheries, hilsa and dolphin conservation.

#### **5.28. Awareness session at Nistarini Ganga Ghat, Sheoraphuli, 22<sup>nd</sup> December 2021**

On the occasion of Akhuratha Sankashti Chaturthi, an awareness program was organized by ICAR-CIFRI under the NMCG project at Nistarini Ganga Ghat, Sheoraphuli on 22<sup>nd</sup> December 2021. Awareness was created towards enhancing the indigenous germplasm conservation, conservation of aquatic biodiversity, sustainable fisheries, and Ganga River health. Awareness also created among fishers regarding Dolphin conservation and the importance of Dolphin as a national aquatic animal of River Ganga. Dr. B. K. Das, Director, ICAR-CIFRI in his address, emphasized the rejuvenation of the river Ganga through the ranching of indigenous fish species towards enhancing the indigenous germplasm conservation. Active participation of more than 150 of local people including fishers was noticed in this awareness program.



Fig. 231. Glimpses of awareness at **G**) Sangam Nose (Prayagraj, U.P.) on 15.11.2021; **H**) Participants at Sangam, Prayagraj **I**) Balagarh, Hooghly on 17.11.2021 **J**) Nistarini Ganga Ghat, Seoraphully on 22<sup>nd</sup> December 2021

### 5.29. Awareness program at Arail Ghat, Prayagraj, 17<sup>th</sup> March 2022

To celebrate the 76<sup>th</sup> foundation day of ICAR-CIFRI, a mass awareness program was organized by the CIFRI Prayagraj center under the NMCG project at Arail Ghat (Prayagraj) on 17<sup>th</sup> March 2022. Dr. Sunanda Chaturvedi (Principal, H.N.B.P.G. College, Naini, Prayagraj) sensitized the local gathered towards the conservation of depleted fish stock of river Ganga and Dr. Awadesh Kumar Jha (Professor) stated the importance of Ganga for human civilization. The Convenor, Ganga Vichar Manch, and NMCG, Mr. Rajesh Sharma administrated the oath to students and gathered an audience during the program. A total of 76 local people including fishers participated in the awareness program.

### 5.30. Awareness campaign at Sangam, Prayagraj, 28<sup>th</sup> March 2022

ICAR-CIFRI, Prayagraj center organized a Holy ranching cum awareness campaign at Sangam, Prayagraj on 28<sup>th</sup> March 2022 towards the conservation of indigenous fish of river Ganga as well as Dolphin conservation. Mahanth Balbir Giriji Maharaj, the Head of the Baghambari Gaddi Math was the chief guest of this program. While addressing the function,



he explained the importance of the river Ganga for human civilization, and culture and called for keeping it clean. Mr. Rajesh Sharma, Convenor, Ganga VicharManch, and NMCG, briefed about the importance of River Ganga and urged to save it. On this occasion, social workers namely Rajendra Kumar Tiwari (Dukanji), Narendra Nath Upadhyay Vyas, and Ranjan Sharma also expressed their views on keeping a clean and continuous flow of River Ganga. Several pilgrims, fishers, priests, and the public participated in this program. Around 54 local people including fishers were present and sensitized through this awareness program.

**5.31. Multiple awareness session at Buxar, Patna and Bhagalpur, Bihar, 6<sup>th</sup> to 10<sup>th</sup> March 2022**

A total of three multiple awareness campaigns were organized by ICAR-CIFRI under the NMCG project at Bhagalpur, Patna, and Buxar stretch of river Ganga from 6<sup>th</sup> to 10<sup>th</sup> March 2022 for creating awareness of local people including fishers towards the conservation of depleted fish stock of Ganga River along with conservation of Gangetic Dolphins as well as hilsa fisheries. A total of 161 people were sensitized through this awareness program.



Fig. 232 K) Arail Ghat, Prayagraj on 17<sup>th</sup> March 2022; L) Sangam, Prayagraj on 28<sup>th</sup> March 2022 M) Bararighat, Bhagalpur 06.03.2022 N) Loharwaghat, Patna 07.03.2022 O) Hanuman ghat, Bihar 08.03.2022 P) Balia, UP, 10.03.22



**5.32. Awareness session at Farakka, West Bengal, 8<sup>th</sup> to 9<sup>th</sup> March 2022**

In line with fish and dolphin conservation, two awareness programs were organized by ICAR-CIFRI under the NMCG project at Farakka, West Bengal on 8<sup>th</sup> and 9<sup>th</sup> March 2022. Local fishers were sensitized about holistic fisheries and biodiversity conservation of river Ganga. A total of 62 people participated in this awareness program.

**5.33. Multiple awareness program at Nabadwip, Balagarh and Tribeni, West Bengal, 7<sup>th</sup> to 10<sup>th</sup> March 2022**

From 7–10<sup>th</sup> March 2022, a multiple awareness workshop at Tribeni, Nabadwip, and Balagarh, was hosted by the ICAR-CIFRI NMCG team to create sensitization among fishermen about IMCs, hilsa, and dolphin conservation in the River Ganga. The importance of Indian major carp to fishermen's livelihood was brought up, and it was advised not to catch the young fish until they reached a size that would make them viable. Along with steps for Dolphin Conservation taken by the Institute, current activities on improving hilsa production in the Ganga were highlighted in detail. 82 neighborhood residents took part in the awareness campaign in all.

**5.34. Series of awareness program at Godakhali, Diamond Harbour, West Bengal, 7<sup>th</sup> to 8<sup>th</sup> March 2022**

On March 7<sup>th</sup> to 8<sup>th</sup>, 2022, ICAR-CIFRI organized three consecutive awareness events at Godakhali, Diamond Harbour. All social groups, including local fishermen, showed active engagement at the ranching ghat. The Ganga River's declining fish population and the significance of Ganges' health in maintaining fish, dolphins, and hilsa fisheries were made public. 54 neighborhood residents in all took part in this awareness event.



Fig. 233. Glimpses of awareness at **Q)** Taltala Ghat, Farakka on Fish diversity conservation 08.03.2022; **R)** Beniagram, Farakka on Dolphin conservation 09.03.2022 **S)** Kuntighat, Tribeni on 7<sup>th</sup> March 2022 **T)** Swarupgunj Ghat, Nabadwip on 8<sup>th</sup> March 2022 **U)** Milandeeep Ghat, Balagarh on 10<sup>th</sup> March 2022 **V)** Godakhali on 7<sup>th</sup> March 2022 **X)** Diamond Harbour on 8<sup>th</sup> March 2022

### 5.35. Awareness program at Gandhi Ghat, Barrackpore, West Bengal, 14<sup>th</sup> May 2022

As a part of the "*National Ranching Program-2022*" an awareness program was held at Gandhi Ghat in Barrackpore, West Bengal on May 14<sup>th</sup>, 2022, in the honourable presence of Mr. Shri G Asok Kumar, IAS, Director General of the NMCG and PD of the NRCDF. Local fishermen were made aware of the necessity of Gangetic health for the survival of fish and dolphins by Shri G Asok Kumar and Dr. B. K. Das, Director, ICAR-CIFRI. 57 local fishers in all took part in this activity.

### 5.36. Awareness program at Ayodhya, Uttar Pradesh, 17<sup>th</sup> May 2022

On May 17, 2022, ICAR-CIFRI and CIFRI Prayagraj Regional Center held an awareness session near the bank of the Saryu River in Ayodhya, Uttar Pradesh, as part of the "*National Ranching Program-2022*." Local fishermen were made aware of the need to conserve Gangetic resources and dolphins during the event, which was attended by Dr. B. K. Das,

Director of ICAR-CIFRI, Shri Ved Prakash Gupta, Hon'ble MLA, Ayodhya, and Shri Nitish Kumar, DM, Ayodhya. 96 residents from the nearby area actively participated in this event.

**5.37. Awareness program at Gandhi Ghat, Farakka, West Bengal, 25<sup>th</sup> May 2022**

The third awareness program for the "*National Ranching Program-2022*" was held by ICAR-CIFRI on May 25, 2022, in Taltala Ghat, Farakka, West Bengal. Amalendu Barman, ADF, Junaid Ahmed, BDO, Naresh Talwar, SP, and Dr. B. K. Das, Director of ICAR-CIFRI and Principal Investigator of the project, were among the dignitaries who attended the program. They educated the local fishing community about the need to conserve the hilsa and dolphin populations as well as local fish populations. 236 locals, including fishermen, were sensitized because of this campaign.

**5.38. Awareness program at Ranir Ghat, Nabadwip, West Bengal, 26<sup>th</sup> May 2022**

As part of the "*National Ranching Program-2022*," ICAR-CIFRI held an awareness program in Ranir Ghat in Nabadwip, West Bengal, on May 26, 2022. Along with other distinguished visitors, the program was attended by Dr. B. K. Das, Director of ICAR-CIFRI, District Fishery Officer of Nadia District, Mr. Ramesh Chanrda Biswas, and Mr. Dhiren Murmu. 43 locals in all were sensitized as a result of this campaign.



Y



Z



AA



AB



Fig. 234. Glimpses of awareness at **Y)** Gandhi Ghat, Barrackpore, West Bengal on 14<sup>th</sup> May 2022 **R)** Beniagram, Farakka on Dolphin conservation 09.03.2022 **Z)** Ayodhya, Uttar Pradesh on 17<sup>th</sup> May 2022 **AA)** Gandhi Ghat, Farakka, West Bengal on 25<sup>th</sup> May 2022 **AB)** Ranir Ghat, Nabadwip, West Bengal on 26<sup>th</sup> May 2022

#### **5.39. Holy awareness program at Dakshineswar, West Bengal, 31<sup>st</sup> May 2022**

In continuation of the event, the 5<sup>th</sup> awareness program was organized by ICAR-CIFRI at the Holy Kali temple spot at Dakshineswar, West Bengal on 31<sup>st</sup> May 2022, where more than 22 local fishers were sensitized. The event was graced by Mr. Brijesh Sikka, Senior Consultant, NMCG, and Dr. Sandeep Behera, Consultant, NMCG. The dignitaries highlighted the significance of riverine resources and fish diversity of river Ganga and made awareness towards hilsa and dolphin conservation among the fishers. People were also sensitized about the use of non-conventional fishing methods such as poisoning and zero mesh size nets.

#### **5.40. Awareness campaign at Sultanganj, Bhagalpur, Bihar, 2<sup>nd</sup> June 2022**

As a part of '*National Ranching Program-2022*', an awareness campaign was conducted at Sultanganj, Bhagalpur, Bihar on 2<sup>nd</sup> June, 2022. A total of 84 local people were sensitized and highlighted the importance of Gangetic health required to sustain fish and Dolphins. They also sensitized about the use of non-conventional fishing methods such as poisoning and zero mesh size nets.

#### **5.41. Awareness session at Patna, Bihar, 3<sup>rd</sup> June 2022**

An awareness program was conducted towards the conservation of Ganga fisheries, hilsa and dolphins at Patna, Bihar on 3<sup>rd</sup> June, 2022. Total of 112 local people was sensitized through this program. The dignitaries highlighted the significance of riverine resources and fish diversity of river Ganga and made awareness for hilsa and dolphin conservation among the fishers. They also sensitized about the use of non-conventional fishing methods such as poisoning and zero mesh size nets.

#### **5.42. Awareness program at Ballia, Uttar Pradesh, 4<sup>th</sup> to 6<sup>th</sup> June 2022**

A series of awareness was conducted at Sarai Kota village, Narayanpur ghat and Nasirpur math village in Ballia, Uttar Pradesh from 4<sup>th</sup> to 6<sup>th</sup> June, 2022 where more than 40 fishers were sensitized towards conservation of indigenous fish stock, hilsa and dolphin in the river Ganga.

#### 5.43. Awareness campaign at Buxar, Bihar, 7<sup>th</sup> and 8<sup>th</sup> June 2022

Multiple awareness campaign was conducted at Kali Ganga ghat and Narwatpur village in Buxar, Bihar on 7<sup>th</sup> and 8<sup>th</sup> June, 2022 and 10 fishers were sensitized towards the conservation of indigenous fish stock, hilsa and dolphin in the river Ganga.



Fig. 235. Glimpses of awareness at AC) Dakshineswar, West Bengal on 31<sup>st</sup> May 2022 AD) Sultanganj, Bhagalpur, Bihar on 2<sup>nd</sup> June 2022 AE) Patna, Bihar on 3<sup>rd</sup> June 2022 AA) Gandhi Ghat, Farakka, West Bengal on 25<sup>th</sup> May 2022 AF) Nasirpur math village, Ballia, Uttar Pradesh on 6<sup>th</sup> June 2022 AG) Narwatpur village, Buxar, Bihar on 8<sup>th</sup> June 2022 AH) Nasirpur village, Ballia, Uttar Pradesh on 10<sup>th</sup> June 2022

#### 5.44. Awareness session at Godakhali, South 24 Pgs, West Bengal, 8<sup>th</sup> July 2022

A mass awareness campaign was organized at Godakhali towards the conservation of indigenous fishes including hilsa and dolphins in the river Ganga. Approximately 28 local fishermen participated enthusiastically. There was a mixed response from fishermen in the awareness campaign conducted by the visiting team. The local people and fishers were sensitized to protect and conserve endangered fish species including hilsa and dolphins. Most of the fishermen realized the importance of fish conservation and the negative impact of overexploitation. They were also sensitized towards adopting eco-friendly fishing methods for developing sustainable fisheries. They were also informed about the ongoing activities of



ICAR-CIFRI under the NMCG project and initiatives towards replenishing and recouping the fish germplasm in river Ganga by river ranching and mass awareness program.

#### 5.45. Awareness program at Fraserganj, South 24 Pgs, West Bengal, 8<sup>th</sup> July 2022

To create awareness among local people towards the conservation of indigenous fish species including hilsa and dolphin. An awareness program was conducted at Fraserganj Jetty Ghat, West Bengal Active participation of 32 local people was observed during the program. A discussion was also made with fishers regarding their sustainability issues related to fishing and livelihood.



Fig. 236A. Awareness program at Godakhali, South 24 Pgs, 8<sup>th</sup> July 2022

Fig.236B Awareness program at Fraserganj, South 24 Pgs, 8<sup>th</sup> July 2022

#### 5.46. Awareness program at Sahibganj, Jharkhand, 2<sup>nd</sup> August 2022

ICAR-CIFRI NMCG team conducted an awareness campaign at Mukteshwar Ghat, Sahibganj, Jharkhand towards the conservation of indigenous fishes including dolphins in the river Ganga. In this program more than 100 local fishermen from a local cooperative society participated. Further conservation stride toward hilsa restoration by ICAR-CIFRI was also discussed. Shri Ramniwas Yadav (IAS) took active participation in the program and sensitized local fishermen to protect and conserve endangered fish species including dolphins in the region. A meeting was also held between Dr. B.K. Das, Director, ICAR-CIFRI with Mr. Ashok Choudhary, Chairman of Jharkhand Eastern Gangetic Fishermen Cooperative Society Limited regarding fish diversity conservation of river Ganga in the stretch.

#### 5.47. Awareness program at Varanasi, Uttar Pradesh, 19<sup>th</sup> August, 2022

A mass awareness program related to sustainable fisheries of river Ganga was conducted at Assi ghat, Varanasi, Uttar Pradesh under the 'NamamiGange' program. Hon'ble Union Minister of Fisheries, Animal Husbandry and Dairying, Shri. ParshottamRupala, Dr. J.K.

Jena (DDG, Fy.Sc), ICAR, Dr. Sandeep Kumar Behera (Consultant, Biodiversity Program, NMCG), Prime Minister Swachata Messenger Mr. Darshan Nishad, Mr. Sunil Bhai Ojha (social activist) and other Govt. officials from Department of Fisheries, Uttar Pradesh took active participation in the event along with 250 including fishermen, Ganga praharis and local people.

#### **5.48. Estuarine awareness program at Godakhali & Fraserganj, West Bengal 12<sup>th</sup> to 13<sup>th</sup> September, 2022**

A series of the awareness campaign was organized at Godakhali (12.09.2022) and Fraserganj (13.09.2022) towards the conservation of hilsa and dolphin in the river Ganga. Around 35 local fishermen participated in the awareness program enthusiastically. There was a mixed response from fishermen in the awareness campaign conducted by the visiting team. The fishermen listened intently as the team members explained to them on the need to protect and conserve endangered fish species, particularly of hilsa fishery. Most of them realized the importance of fish conservation and the danger of over-exploitation. They agreed to release live small fishes and gravid hilsa fishes which might entangle in their nets accidentally. Few fishermen pointed out the use of illegal trawl net deep sea fishing practices for catching hilsa in marine waters.

#### **5.49. Series of awareness program at Patna, Buxar & Bhagalpur, Bihar, 13<sup>th</sup> to 16<sup>th</sup> September, 2022**

During the present period, a total of 4 awareness campaigns were organized at Patna during 13.9.2022 to 14.9.2022, 3 at Buxar site between 15.9.2022 to 16.9.2022 and 2 at Bhagalpur on 16.09.2022. In each program a fairly good number of local fishermen and entrepreneurs (54, 47 and 38 at Patna and 48, 52 and 51 at Buxar respectively) participated in the program enthusiastically. Apart from the above people awareness program the visiting team interacted with state fisheries officials and informed them how ICAR-CIFRI takes initiative towards recruitment of hilsa fishes at upstream of Farakka. The team also visited to fish market for the exchange of views in connection with the availability of hilsa and IMC in river Ganga.

**5.50. Multiple awareness program at Jangipore, Lalgola & Berhampore, West Bengal, 21<sup>st</sup> to 22<sup>nd</sup> September, 2022**

Another awareness program was conducted at three different sites namely Jangipore, Lalgola & Berhampore, West Bengal to create awareness among local people towards the conservation of indigenous fish species including hilsa and dolphins. Active participation of 140 local fishermen and people was observed during the awareness program. Discussion was also made with fishers regarding their sustainability issues related to fishing and conservation of Dolphin.

**5.51. Continuation of multiple awareness program at Sahibganj, Farakka, Balagarh, Tribeni, Godakhali & Fraserganj, West Bengal, 7<sup>th</sup> to 23<sup>th</sup> September, 2022**

Awareness program at both lower and estuarine sites was performed during the period. An awareness campaign was organized at Balagarh, Tribeni, Godakhali and Fraserganj towards the conservation of hilsa, dolphin and holistic sustainable fisheries in the river Ganga. In this program a fairly good number of local fishermen participated enthusiastically. There was a mixed response from fishermen in the awareness campaign conducted by the visiting team. The fishermen listened intently as the team members explained to them on the need to protect and conserve endangered fish species.





Fig. 237. Glimpses of awareness at AI) Sahibganj, Jharkhand, 2nd August 2022 AJ) Sultanganj, Bhagalpur, Bihar on 2<sup>nd</sup> June 2022 AK) Patna, Bihar on 3<sup>rd</sup> June 2022 AL) Buxar, Bihar AM) Bhagalpur, Barari Ghat AN) Narwatpur village, Buxar, Bihar on 8<sup>th</sup> June 2022 AO) Nasirpur village, Ballia, Uttar Pradesh on 10<sup>th</sup> June 2022 AP) Sahibganj Farakka AQ) Balagarh, West Bengal



Fig. 238. A Awareness program at Tribeni, West Bengal



Fig. 238B. Awareness program at Patna, Bihar

Fig. 238C. Awareness program at Haldar paraghat, Berhampore



### 5.52. Awareness session on Mahseer conservation at the Upper Stretch of the river

An awareness program on Mahseer conservation near Nayar River dated 19<sup>th</sup> October 2021 was organized along with the Uttarakhand state fisheries department, in which the works done by NMCG-CIFRI for the conservation of Mahseer were highlighted.



Fig. 239. Awareness program near Nayar River, Uttarakhand on 19<sup>th</sup> October 2021

### 5.53. Celebration of World Fisheries Day

On 21<sup>st</sup> November 2021, World Fisheries Day was celebrated. To celebrate the occasion, 1000 Mahseer fingerlings were released in the Ganga River at Shivpuri, Rishikesh under the CIFRI-NMCG project.



Fig. 240. Celebration of World Fisheries Day at Ganga River at Shivpuri Rishikesh



### 5.53. Awareness meeting with ADF and CDO Tehri, Uttarakhand regarding Mahseer conservation

An awareness meeting on Mahseer and snow trout fish conservation was conducted on August 2022. The Chief Developmental Officer, Tehri was the chief guest of the meeting. The awareness campaign highlighted various aspects of Mahseer conservation and points were raised on the present status of the fish.



Fig. 241. Meeting with ADF and CDO Tehri, Uttarakhand on 19<sup>th</sup> October, 2021

### 5.54. Awareness session on fish conservation in Koteshwar Hatchery on 10<sup>th</sup> October 2022

One day Awareness session was held at Koteshwar Hatchery on 10<sup>th</sup> October 2022. The General Manager of Koteshwar Hydropower project was the chief guest of the program



Fig. 242. Awareness at Koteshwar Hatchery, Uttarakhand on 10<sup>th</sup> October 2022

**Period 2022-2023.**

To raise awareness of conservation and the development of sustainable fisheries among local fishermen and other stakeholders in various Ganga River segments that have been depleted, massive awareness campaigns have been organized. During the project's duration from October 2022- October 2023, ICAR-CIFRI carried out 66 awareness programs under this activity (Table 17). A total of 4798 fishermen were made aware of the negative effects of destructive fishing techniques, such as the use of toxic chemicals or poisoning, through an awareness campaign in five states, including Uttarakhand, Uttar Pradesh, Bihar, Jharkhand, and West Bengal. They were also advised not to catch juveniles and brooders, especially during the breeding seasons (June to August) for their eggs. Local fishermen have taken notice of CIFRI's initiative to restore the prized fishes of the Ganga under the project. All social groups, including neighborhood fishermen, actively participated at various Ganga banks. The locals were also instructed to pursue sustainable development objectives to increase the Ganga River's fish supplies, which might later increase fisheries production.

Table 17. List of awareness program conducted during the year (October 2022- October 2023)

SI No.	Month	Place	State	Number of people awared
1.	October, 2022	Assi Ghat, Varanasi	Uttar Pradesh	36
2.	October, 2022	TaltolaGhat,Farakka	West Bengal	58
3.	November, 2022	Har Ki Pauri, Haridwar	Uttarakhand	21
4.	November, 2022	Uttarkashi	Uttarakhand	11
5.	November, 2022	Satrughan Ghat, Rishikesh	Uttarakhand	14
6.	December, 2022	Balagarh, Hooghly	West Bengal	33
7.	January, 2023	Balughata, Haldia	West Bengal	12
8.	January, 2023	Teropekhyia, Haldia	West Bengal	24
9.	January, 2023	Narghat Rail Bridge, Haldia	West Bengal	22
10.	January, 2023	Chunakhali Ganga Temple ,Haldia	West Bengal	16
11.	January, 2023	Haldia ferry ghat, Haldia	West Bengal	21
12.	February, 2023	Milakighat, Naugachia, Bhagalpur	Bihar	65
13.	February, 2023	Sahora, Naugachia,Bhagalpur	Bihar	30
14.	February, 2023	Nawada, Naugachia, Bhagalpur	Bihar	50
15.	February, 2023	Saheban, Supaul	Bihar	40
16.	February, 2023	PiprahipattiGolari, Supaul	Bihar	80
17.	February, 2023	Kaleanpur, Supaul	Bihar	35
18.	February, 2023	Basbitti,Supaul	Bihar	100
19.	February, 2023	Nauhatta, Saharsa	Bihar	40
20.	February, 2023	Akardh, Saharsa	Bihar	32
21.	February, 2023	Gonghepur, Saharsa	Bihar	51
22.	February, 2023	Basahi, Saharsa	Bihar	35
23.	February, 2023	Dumrighat, Sonbarsah, Khagaria	Bihar	30
24.	February 2023	Prayagraj	Uttar Pradesh	40
25.	February 2023	East Midnapore	West Bengal	30
26.	February 2023	Buxar	Bihar	198
27.	February 2023	Bhojpur	Bihar	182
28.	February 2023	Saran	Bihar	306

29.	February 2023	Patna	Bihar	35
30.	February 2023	Begusar	Bihar	231
31.	February 2023	Munger	Bihar	108
32.	February 2023	Bhagalpur	Bihar	145
33.	February 2023	Katihar	Bihar	112
34.	February 2023	Khagaria	Bihar	49
35.	February 2023	Sahibganj	Jharkhand	80
36.	February 2023	Murshidabad &Malda	West Bengal	303
37.	February 2023	Nadia, West Bengal	West Bengal	88
38.	February 2023	East Burdwan	West Bengal	94
39.	February 2023	Hooghly	West Bengal	32
40.	February 2023	North 24 Parganas	West Bengal	28
41.	February 2023	Howrah	West Bengal	88
42.	February 2023	East Midnapur	West Bengal	62
43.	February 2023	South 24 Pargana	West Bengal	270
44.	April, 2023	Fatehpur	Uttar Pradesh	45
45.	April, 2023	Nabadwip	West Bengal	78
46.	April, 2023	Mirzapur	Uttar Pradesh	42
47.	April, 2023	Kanpur	Uttar Pradesh	36
48.	April, 2023	Varanasi	Uttar Pradesh	48
49.	April, 2023	Farakka	West Bengal	64
50.	April, 2023	Sahibganj	Jharkhand	52
51.	May, 2023	Barrackpore	West Bengal	20
52.	May, 2023	Belur	West Bengal	52
53.	May, 2023	Balagarh	West Bengal	60
54.	May, 2023	Tribeni	WestBengal	43
55.	May, 2023	Bhagalpur	Bihar	84
56.	June, 2023	Devprayag	Uttarakhand	40
57.	June, 2023	Patna	Bihar	56
58.	July, 2023	Ballia	Uttar Pradesh	456
59.	August, 2023	Kalna	West Bengal	58
60.	August, 2023	Farakka	West Bengal	21
61.	September, 2023	Balughata, Haldi	West Bengal	12
62.	September, 2023	Narghat Rail Bridge, Haldia	West Bengal	19
63.	September, 2023	Teropekhya, Haldia	West Bengal	33
64.	September, 2023	Teroparalock gate, Haldia	West Bengal	15
65.	September, 2023	Haldia ferry ghat, Haldia	West Bengal	27
66.	October, 2023	Dasparaghat, Barrackpore	West Bengal	100
<b>Total</b>				<b>4798</b>

**5.55. Awareness program at Assi Ghat, Varanasi, Uttar Pradesh**

An awareness program was conducted as a part of ‘National Ranching Program-2022’ at Assi Ghat, Varanasi, Uttar Pradesh under the gracious presence of Hon’ble Director General NMCG & PD, NRCD, Mr. Shri G Asok Kumar, IAS in 20<sup>th</sup> October 2022 and Dr. Sandeep Behera (Consultant, NMCG). The program was attended by officials from State NMCG-UP, Forest Department of Uttar Pradesh, Ganga Task Force, Ganga Vichar Manch, staff of ICAR-CIFRI, Prayagraj, and local people living on the banks of the Ganga River.

**5.56. Awareness program at Farakka, West Bengal**

An awareness program at the bank of River Ganga at Farakka was conducted on 22<sup>nd</sup> October 2022. The event was graced by several dignitaries like Mr. R.D. Deshpandey, GM Farakka Barrage, Mr. Abhijeet Kumar DGM, NTPC, Mr. Sandeep Kumar, Supt. Engg (Farakka) and Mr. Deepak Nayak (CISH, Malda). Dr. Basanta Kumar Das, Director, CIFRI. Sensitized local fishers towards the conservation of Gangetic resources and dolphins. Active participation of 58 nos. of local people was observed in this event.

**5.57. Awareness program at different sites of Uttarakhand**

ICAR-CIFRI organized five different awareness programs towards the conservation of indigenous fish and dolphins of the river Ganga from 10<sup>th</sup> to 18<sup>th</sup> November 2022 in different sites of Uttarakhand viz. Haridwar (Harki Pauri Ghat), Tehri, Rishikesh, and Uttar Kashi. In this Program, a fairly good number of local people participated enthusiastically.







Fig. 243. Glimpses of awareness at various sites of Uttarakhand A.) Haridwar (HarkiPauri) B.) Tehri lake C.) Uttar Kashi D.) Satrughan Ghat, Rishikesh

### 5.58. Awareness program at Balagarh, West Bengal

As apart of the conservation of indigenous fish and dolphins of the river Ganga, ICAR-CIFRI organized one awareness campaign on 6<sup>th</sup> December 2022 in the river Ganga at Balagarh, West Bengal. The fishermen were sensitized about the need for conservation and protection of Ganga biodiversity with special emphasis on hilsa and dolphin conservation in the area. In this program, a fairly good number of local fishermen and fisherwomen participated enthusiastically.



Fig. 244 Awareness on sustainable fisheries of river Ganga at Balgarh, Hooghly, West Bengal



### 5.53. CIFRI-NMCG Exhibition Kultoli, Sunderban 2022

ICAR-CIFRI, Barrackpore has participated in the “26<sup>th</sup> SundarbanKrishti Mela O LokoSanskritiUtsav” under the NMCG project entitled ‘Fish Stock Enhancement including Hilsa and Livelihood Improvement for Sustainable Fisheries and Conservation in River Ganga’, from 20<sup>th</sup> to 29<sup>th</sup> December 2022 at Kultoli, Sunderban, West Bengal. The CIFRI-NMCG pavilion was awarded second prize at the event. The exhibition pavilion included various publications of NMCG describing overall activities by NMCG to make the river Ganga clean. Former minister for Sports, Youth Welfare, and Sunderbans Development, Government of West Bengal, Mr.KantiGanguly visited the exhibition stall and appreciated the works of the CIFRI-NMCG project. The exhibition witnessed the participation of several local dignitaries, school students, and local people including fishermen communities. Around 1000 to 1200 visitors were observed per day at the NMCG pavilion.



Fig. 245A. CIFRI-NMCG pavilion at Sunderban Mela 2022



Fig. 245B..Mr.KantiGanguly at the CIFRI-NMCG pavilion



Fig 245C. Visitors at CIFRI-NMCG pavilion at Sunderban Mela 2022



Fig. 245D. Second Prize awarded to CIFRI-NMCG pavilion at Sunderban Mela 2022

#### 5.54. Awareness program at Haldi river (Tributary of river Hooghly), West Bengal

A total of 5 number of mass awareness program was conducted at Haldia township ferry ghat, Balughata, Teropekhya, Narghat rail bridge and Chunakhali Ganga Temple from 23<sup>rd</sup> to 25<sup>th</sup> January, 2023 under NMCG (National Mission for Clean Ganga) project to aware the total 95 nos. of local fishermen and native villagers at the Haldiriver. The purpose of the program was to create awareness among local people including fishers on the detrimental effects of destructive fishing methods like use of zero-meshed net etc. They were also advised not to catch the juveniles and brooders especially during breeding seasons for the conservation of fishes in HaldiRiver.



Fig. 246. Awareness program at Haldia Township Ferry Ghat, Haldia, West Bengal

#### 5.55. Awareness program at Koshi river (Tributary of river Ganga), Bihar

The NMCG team of ICAR-CIFRI conducted 12 mass awareness campaign was organized on 'Fish and Dolphin Conservation of river Koshi' covered a 4 District (Bhagalpur, Supaul, Saharsa and Khagaria) at Bihar from 20<sup>th</sup> February to 1<sup>st</sup> March 2023 to sensitize. A total of 588 numbers of local people including fishers, women and childare participated in the awareness program about the importance of Dolphin as a national aquatic animal and not to harm their habitat in Koshi River stretch.





Fig. 247 People awareness program at different stretches of Koshi River

**5.56. Awareness Program at Milakighat, Nawada (Naugachia) and Sahora, Bhagalpur, from 21<sup>st</sup> to 22<sup>nd</sup> February 2023**

A 2 numbers of massawareness campaign was organized on ‘Fish and Dolphin Conservation of river Koshi’ at Malaki, Naugachia, Bhagalpur on 21<sup>st</sup> to 22<sup>nd</sup> February 2023 to sensitize local people including fishers about the importance of Dolphin as a national aquatic animal and not to harm their habitat in Koshi River stretch. A total of 145 numbers of local fisherman, women and child are participated in the awareness program.



Fig. 248 People awareness program at MilakighatNawada, Naugachia, (Bhagalpur).

**5.57. Awareness Program at Saheban, PiprahipattiGolari, Basbitti, and Kaleanpur Supaul 23<sup>rd</sup> to 24<sup>th</sup> February 2023**

A four numbers of awareness campaign was organized on ‘Fish and Dolphin Conservation of river Koshi’ Saheban, PiprahipattiGolari, Basbitti, and KaleanpurSupaul 23<sup>rd</sup> to 24<sup>th</sup> February 2023to sensitize local people including fishers about the importance of Dolphin as a national aquatic animal and not to harm their habitat in Koshi River stretch. A total of 255 numbers of local fisherman, women and child are participated in the awareness program.

**5.58. Awareness Program atNauhatta, Akardh, Gonghepur and Basahi, Saharsa 25<sup>th</sup>to 26<sup>th</sup> February 2023**

A 4 numbers of awareness campaign was organized on ‘Fish and Dolphin Conservation of river Koshi’ paharpurNauhatta, Akardh, Gonghepur and Basahi, Saharsa25<sup>th</sup> to 26<sup>th</sup> February 2023to sensitize local people including fishers about the importance of Dolphin as a national aquatic animal and not to harm their habitat in Koshi River stretch. A total of 158 numbers of local fisherman, women and child are participated in the awareness program.

**5.59. Awareness Program at Dumri ghat, Sonbarsah, Khagaria 27<sup>th</sup> February 2023**

A awareness campaign was organized on ‘Fish and Dolphin Conservation of river Koshi’ Dumri ghat, Sonbarsah, Khagaria, 27<sup>th</sup> February 2023 to sensitize local people including fishers about the importance of Dolphin as a national aquatic animal and not to harm their habitat in Koshi River stretch. A total of 30 numbers of local fisherman, women and child are participated in the awareness program.

**5.60. Massive mass awareness Program at 4 states of river Ganga**

ICAR-CIFRI has organized 20 awareness programs, one exhibition, and one seminar towards the sustainable fisheries of river Ganga and dolphin conservation during the quarterly period. A total 2481 nos. of fisher folks were sensitized covering 241 villages across 20 different districts of 4 states (Uttar Pradesh, Bihar, Jharkhand and West Bengal)





Fig. 249A. Awareness in Saran district, Bihar



Fig. 249B. Awareness at a school (Patna district, Bihar)



Fig. 249C. Awareness at Begusarai district, Bihar



Fig. 249D. Awareness at DFO office Munger district, Bihar



Fig. 249E. Awareness at Bhagalpur district, Bihar



Fig. 249F. Awareness at Sultanganj (Bhagalpur district, Bihar)



Fig. 249G. Awareness at Katwa (E. Burdwan district, West Bengal)



Fig. 249H. Awareness in school at Barrackpore (North 24 Pgs district, West Bengal)





Fig. 249 I Awareness at Godkhali (S.24 Pgs district, West Bengal)



Fig. 249 J Awareness at a school in Fraserganj (S.24 Pgs district, West Bengal)



Fig. 249(A-K): People awareness program at various sites of river Ganga

### 5.61. Mass awareness program at fourteen locations covering five states of river Ganga

ICAR-CIFRI has organized 14 awareness programs towards the sustainable fisheries of river Ganga and dolphin conservation during the quarterly period. A total of 720 numbers of fisher folks were sensitized covering 14 areas under 5 states (Uttarakhand, Uttar Pradesh, Bihar, Jharkhand and West Bengal).









Fig. 250. (A-K). Awareness at different sites of West Bengal, Bihar, Jharkhand and Uttar Pradesh





Fig. 251 (A-B). Awareness at different sites of Uttarakhand & Bihar

The NMCG team of ICAR-CIFRI, Barrackpore, conducted two mass awareness programs during the month covering **517** numbers of local fishermen, women and nearby residents.



Fig. 252 (A-B). Awareness and distribution of fishing nets at Ballia, Uttar Pradesh; (C-D) Awareness at Tehri, Uttarakhand



**5.62. Mass awareness program at Kalna, Burdwan, West Bengal**

The NMCG team of ICAR-CIFRI, Barrackpore, conducted a mass awareness programs at Kalna (East Burdwan District), West Bengal. The awareness program was conducted covering 58 numbers of local fishermen, women and nearby residents.




Fig. 253. (A-B). A- Awareness at Kalna (East Burdwan District), West Bengal

**5.63. Mass awareness program at Farakka, West Bengal**

The NMCG team of ICAR-CIFRI, Barrackpore, conducted 2 awareness programs at Farakka feeder canal and surrounding areas (Murshidabad District), West Bengal. The awareness programs was conducted covering 21 number of local fishermen, women and nearby residents.



Fig. 254. Awareness Programs at Feeder Canal Farakka



#### 5.64. Awareness program at Haldia, West Bengal

Mass awareness program was conducted at Haldia township ferry ghat, Balughata, Teropekhya, Narghat rail bridge and Teroparalock ghat from 5<sup>th</sup> to 7<sup>th</sup> September, 2023 under NMCG (National Mission for Clean Ganga) project to aware the total 106 numbers of local fishermen and native villagers at the Haldiriver. The purpose of the program was to create awareness among local people including fishers on the detrimental effects of destructive fishing methods like use of zero-meshed net etc. They were also advised not to catch the juveniles and brooders especially during breeding seasons for the conservation of fishes in Haldi River.



Fig. 255. Awareness at Narghat Rail Bridge in Haldi River (East Midnapur), West Bengal

#### 5.65. Awareness program on “National Dolphin Day” at Barrackpore, West Bengal

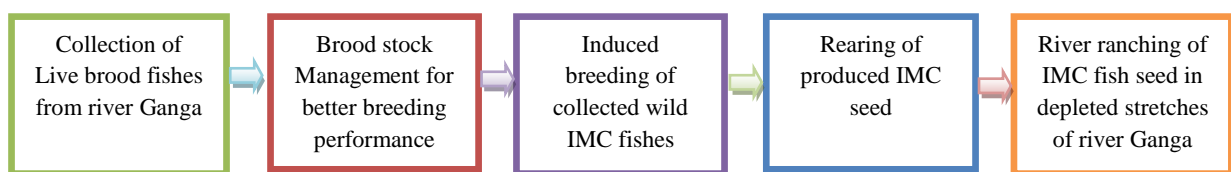
The NMCG team of ICAR-CIFRI, Barrackpore, conducted awareness programs on ‘National Dolphin Day’ on **October 5, 2023**, at Sheorapally Ghat on the bank of the river Hooghly under the NamamiGange Program. On this occasion, more than 100 personnel, including active fishermen, social activities, and students residing on the banks of the river, participated and were aware of the day.



Fig. 256. Awareness Program, at Sheorapally Ghat on National Dolphin Day

#### OBJECTIVE IV: TO PRODUCE SEED OF SELECTED FISHES (IMC AND MAHSEER) OF RIVER GANGA USING RIVERINE GERmplasm

Restoring indigenous fish species in depleted areas can serve as an effective strategy for reviving fish populations in their natural habitats. River ranching is considered a highly effective approach to achieve this goal. This is particularly relevant in the ongoing project, where enhancing fish stocks in the Ganga River is a crucial aspect. In order to implement river ranching, it is important to engage in the production of seeds for selected fish species. For the Indian major Carp (*Labeo rohita*, *Labeo catla* and *Cirrhinus mrigala*) seed raising and river ranching activities following steps have been followed:



##### 6.1. Brooder Collection

The wild IMC fishes were obtained from several sections of the Ganga River, spanning across Nabadwip, Nadia, to Balagarh and Somra Bazaar, Hooghly, in West Bengal. Theneighboring river-connected or seasonally-connected floodplain wetlands were also included in the collection process. The *Charaganga* oxbow lake, which is connected to the river in the Nabadwip area, has been identified as a potential location for gathering live Indian Major Carps (IMC). In this project period, the quantity of live fish collected was more than 1000 kg (Male and Female), in which almost 860 kg of fish matured at the breeding season from 2021 to 2023.



Fig. 257. Brood fish collection from river Ganga

## 6.2. Brood stock Management

The captured live fish were stocked into the broodstock pond in Balagarh, located in the Hooghly district in West Bengal of sizes ranging from 0.2-0.5 ha. The fish were brought up in the broodstock ponds until they had reached their full maturity and were prepared for hypophysation. Besides maintaining optimal water quality, the broodstocks comprising of the IMC were fed with high protein rich brood diet (33%) to acquire fast gonadal development and higher reproductive performance, better egg quality, fertilization rate, and hatching percentage. This was done in order to enhance the spawning percentage of the prospective spawners.



Fig. 258. Broodstock Management of IMC

### 6.3. Induced Breeding of Indian Major Carp (IMC)

The ICAR-Central Inland Fisheries Research Institute carried out an induced breeding program of IMC (*L.rohita*, *L. catla*, *C. mrigala*) as part of this ongoing project for the restoration of indigenous prized IMCs of the Ganga River through ex-situ conservation at Balagarh, Hooghly during each year of the project period (2021-2023) (Table 18.). The three separate breeding programs between 2021 and 2023 produced a combined total of 227 lakhs IMC spawn (Table 19).

Table 18. Total numbers (no.) & weight (wt.) of IMC brooders used in breeding in 2021-2023

Species	2021				2022				2023			
	Male		Female		Male		Female		Male		Female	
	No.	wt (kg)	No.	wt (kg)	No.	wt (kg)	No.	wt (kg)	No.	wt (kg)	No.	wt (kg)
<i>Labeorohita</i>	39	23.5	61	34	11	8.9	48	21	28	24	45	41.4
<i>Labeocatla</i>	2	3	2	3.1	9	21.7	12	38.4	9	27.2	16	49.4
<i>Cirrhinus mrigala</i>	40	17.4	60	28.9	36	22.7	45	32.8	54	29.5	53	26.5

Table 19. Year wise IMC spawn production for raising of fish seed

Year	2021	2022	2023
Spawn production (in lakh)	75.00	75.00	77.00

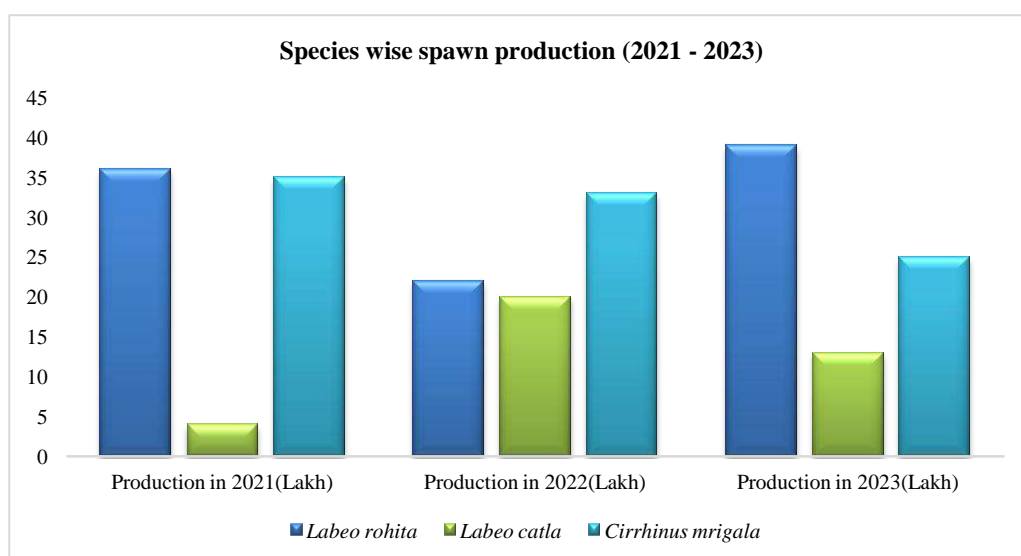


Fig. 259. Species-wise IMC spawn production (2021 – 2023)





A



B



C



D



E



F

Fig. 260 (A- F). Different activities of artificial breeding of Gangetic IMC (2021-22)





Fig. 261(A-C). Artificial hypophysation and striping of wild matured IMC during 2022-23

#### 6.4. Nursery rearing of IMC

Prior to fish stocking in the rearing ponds, the soil and water quality were ensured to be at the appropriate standard level. This was done in order to make it easier for a sufficient number of natural fish food organisms to grow there. The natural feed is essential for the growth of spawn, and as a result, the ponds must be regularly manured to preserve the nutrient richness of the environment. The spawn produced was distributed throughout the many ponds at Balagarh that were used for rearing juvenile fish. The fish were reared in ponds until they reached the fingerling stage (>10 cm in length). The fingerlings that reached this stage are ranched in different depleted stretches of river Ganga through river ranching program.



A



B

Fig. 262 (A-B). Stocking and Size growth of IMC fry

#### 6.5. Mahseer collection and rearing

The wild stock of mahseer fingerlings is being raised in captivity to breed them and release their offspring into the depleted river sections along the Ganga River. A total of 27000 Mahseer fingerlings ranging in size from 2 to 5 centimetres were collected from several tributaries of the upper stretch of river Ganga and then transported with great care to rearing ponds in the city of Koteshwar, Uttarakhand during the period 2021-2023 (Table 20). The fingerlings that were caught were reared in captivity, were allowed to mature and be released into the river Ganga. The remaining fingerlings, which number around 2000, will be allowed to continue developing until they reach adulthood.

For brooder collection, fishing was done frequently in Nayar River, Tehri and Koteshwar reservoir with the help of local and departmental fishermen. More than 127 live Mahseer

unripe brooders (300 g to 450 g) were collected during the sampling, and were stocked in Koteswar, Uttarakhand for attaining maturity.

Table 20. Year-wise Mahseer fingerling and brooder collection chart

Year	Mahseer fingerling collection (No.)	Mahseer brood fish collection (No.)
2021	6000	40
2022	8000	55
2023	13000	32



Fig. 263. Collection of fry and fingerlings from Hewal River and Tehri Reservoir of Uttarakhand



Fig. 264. Mahseer fingerlings conditioning in Happa

Fig. 265. Fry conditioning in Happa





Fig. 266. Netting for Mahseer brooder collection



Fig. 267. Collected Mahseer brooder

### 6.6. Striping of Mahseer from different tributaries of Ganga River on the spot:

During breeding seasons, the striping of Mahseer (*Tor putitora*) was carried out on the spot where there is a natural breeding ground of Mahseer (near the banks of Nayar and Heval river). Fertilized eggs were transported to the hatchery after striping.






Fig. 268 (A-F). Striping & Fertilization of Mahseer eggs in different river



**OBJECTIVE V: TO IDENTIFY THE KEY RIVERINE STRETCH/WETLANDS IMPORTANT WITH RESPECT TO FISH CONSERVATION****7. Mapping of wetlands associated with Ganga River in the state of West Bengal**

Floodplain wetlands are natural low lying areas bordering large rivers that are seasonally inundated by overflow from main river system and retaining their riverine connection for a reasonably long period of time are relatively free from weeds and are open wetlands. The floodplain wetlands which have lost their riverine connection and are choked with weeds are closed. They are an important resource for fish production and livelihood besides rendering other numerous ecological goods and services. India is endowed with enormous floodplain wetland resources, defined as low-lying areas bordering large rivers, which are seasonally inundated by overspill from the main river channel (Sugunan et al. 2000). These wetlands include ox-bow lakes, sloughs, meanderscroll depressions, swamps, residual channels or tectonic depressions. These are widely recognized as one of the most potential inland open water fisheries resources of India, especially in the eastern and north-eastern states, and are mainly associated with the Ganga and Brahmaputra river systems, locally known as *beel* (Assam, West Bengal, Tripura), *maun*, *chaur*, *dhal* (Bihar), *jheel* (Uttar Pradesh) and *pat* (Manipur) (Das et al. 2017). These vary widely in area, shape, depth, and extent of the riverine connection. The floodplain wetlands have tremendous potential for the development of capture, culture, and culture-based fisheries.

The largest riverine wetland system in India is the Gangetic Wetlands (WWF, 2019) found in the states through which river Ganga flows, Uttarakhand, Uttar Pradesh, Bihar, Jharkhand, and West Bengal, where there is an abundance of wetlands. To initiate the mapping of floodplain wetlands associated with the Ganga River, the state of West Bengal has been selected for mapping and subsequently the other Gangetic states will be mapped. Mapping was done to identify how many wetlands associated with the Ganga River are still connected with the main river channel and how their connectivity with the main river channel and the area of wetlands is changing over time. The study would support the identification of the suitability of the wetland as a breeding ground and subsequently as a fish nursery ground during monsoon. Wetlands have been used to study fish recruitment and the development of fish communities (Langston and Kent 1997; Graff and Middleton 2001; Prusty 2011; Kar 2019).

For mapping, the wetlands have been identified from Sentinel imagery which has been subsequently processed by image processing algorithms to extract the wetland area. Mapping of wetlands was done for the pre-monsoon season (February, March, April and

May) and post-monsoon season (October, November, December and January). From the present study, 46 wetlands which were situated close to the main river channel have been identified (Table 1) and were selected from the total layer of generated wetlands, based on their proximity and connectivity to the main river Hooghly. Each wetland was identified in Google Map and their name was included from there. Their seasonal changes in the area were observed from satellite imagery and water spread area was retrieved from image analysis. Their connectivity with the main channel was considered after observations were made from these imageries as well as from Google Earth after referring to historical imagery available in Google Earth itself.

In all 46 wetlands (from North to South) close to the main channel (River Hooghly) have been identified and analyzed according to their seasonal spread of water area as listed in the Table 21. The Northernmost wetland is that of Sheal and is close to Farakka, belonging to Suti-I block of Murshidabad district. The Southernmost Wetland is that of Rabindra Sarovar and is within the city of Kolkata. The North-South coverage of all the wetlands together is more than 200 kilometers and all of them are within 5 kilometers of the main river (River Hooghly) approximately. Among the 46 wetlands studied, 4 have retained their connection to the main river and therefore are open wetlands while the rest of the 42 have lost their connection with the main river and therefore can be categorized as closed wetlands. Based on the Google Earth image of these wetlands in the year 2020-21, the maximum area for each wetland has been derived from the post-monsoon season images while the minimum area for each wetland has been derived from pre-monsoon images, from which the average area for each wetland has been calculated. Considering the average area the largest wetland is that of East Kolkata Wetlands (EKW) (1011.36 hectares) and the smallest wetland is that of Krishna Sali (3.88 hectares). The highest seasonal change for 2021 has occurred for Biltelkar (239.93 hectares) and the lowest for Krishna Sali (033 hectares).

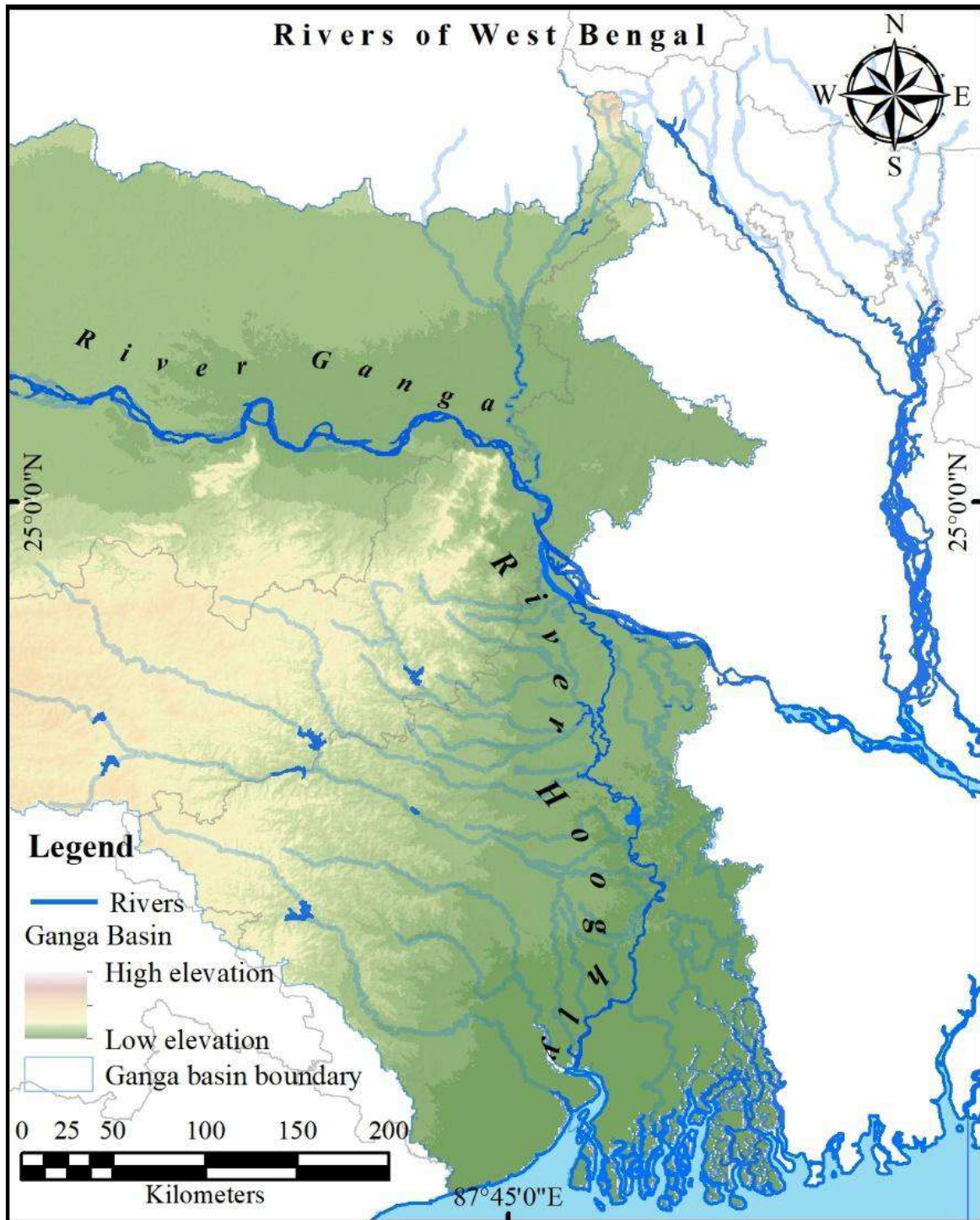


Fig. 269. Rivers of West Bengal

## Final Report | 2020-2023

Table 21. List of identified floodplain wetlands along with its average, maximum and minimum area of expansion in the state of West Bengal through mapping

SI No	Name	Open/Closed	Latitude	Longitude	Dist	Block	Max Area (Ha)	Min Area (Ha)	Avg Area (Ha)
1	Sheeal	Closed	24.47032	88.00271981	Murshidabad	Suti-I	457.26	434.01	445.635
2	Krishna Sali	Closed	24.44213	88.15268384	Murshidabad	Raghunathganj-III	4.04	3.71	3.875
3	JhauDanga	Closed	24.37177	88.18089379	Murshidabad	Lalgola	59.01	21.9	40.455
4	Uladanga	Open	24.33323	88.18565307	Murshidabad	Sagardighi	107.73	98.66	103.195
5	Bilgobra	Closed	24.27999	88.28038904	Murshidabad	Bhagabangola-II	32.19	17.73	24.96
6	Motijhil	Closed	24.1582	88.28056338	Murshidabad	Murshidabad-Jiagunj	69.36	49.91	59.635
7	Kati Ganga	Closed	24.12775	88.27895486	Murshidabad	Berhampore	16.41	11.3	13.855
8	Bishnupur	Closed	24.11008	88.26395823	Murshidabad	Berhampore	33.09	31.51	32.3
9	Biltelkar	Closed	24.10863	88.19513517	Murshidabad	Nabagram	325.01	85.08	205.045
10	Chaltia	Closed	24.07175	88.2534265	Murshidabad	Berhampore	49.2	35.58	42.39
11	Bilchauti	Closed	24.05271	88.19190066	Murshidabad	Berhampore	22.43	15.93	19.18
12	Pratappur-Chandpara	Closed	24.01899	88.19718574	Murshidabad	Baharampur	26.45	13.44	19.945
13	Halapur	Closed	24.01569	88.22914059	Murshidabad	Beldanga-I	68.43	61.11	64.77
14	Balidhowra	Closed	23.99755	88.19083755	Murshidabad	Beldanga-I	22.18	10.37	16.275
15	Sujapur	Closed	23.9819	88.22232122	Murshidabad	Beldanga-I	50.39	12.37	31.38
16	Kuthipara	Closed	23.96902	88.21324467	Murshidabad	Beldanga-I	10.39	5.39	7.89
17	Meliani	Closed	23.92933	88.21816981	Murshidabad	Beldanga-I	27.09	17.26	22.175
18	Sadtapur	Closed	23.88501	88.23487386	Murshidabad	Beldanga-II	60.82	43.9	52.36
19	Rampara Ox Bow	Closed	23.85802	88.22524834	Murshidabad	Beldanga-II	39.59	16.34	27.965
20	Rampara	Closed	23.85342	88.23049336	Murshidabad	Beldanga-II	7.49	5.39	6.44
21	ChhotaKulberia	Closed	23.76348	88.24831294	Nadia	Kaliganj	50.22	34.83	42.525
22	Narayanpur	Closed	23.74398	88.23485011	Nadia	Kaliganj	17.59	7.23	12.41
23	Bhansuni	Closed	23.65249	88.29034172	Nadia	Kaliganj	251.46	90.48	170.97
24	Khalsi	Open	23.64229	88.23874055	Nadia	Kaliganj	321.69	252.19	286.94
25	Akandanga	Closed	23.62032	88.27688831	Nadia	Nakashipara	7.42	1.03	4.225
26	Kalo Baur	Closed	23.61299	88.18387664	Barddhaman	Katwa-II	25.31	19.58	22.445
27	Karajgram	Closed	23.57843	88.13368412	Nadia	Katwa-I	56.82	52.06	54.44
28	Kamalnagar	Closed	23.50993	88.34517421	Nadia	Purbasthali-II	89.87	22.39	56.13
29	Sartola	Closed	23.51507	88.40125779	Nadia	Krishnagar-II	28.97	7.24	18.105

## Final Report | 2020-2023

30	Bargara	Closed	23.50219	88.4009276	Nadia	Krishnagar-II	29.38	17.63	#REF!
31	Battala	Closed	23.46191	88.40215116	Nadia	Krishnagar-Ii	134.37	50.1	76
32	Chhara Ganga	Open	23.44676	88.34518858	Barddhaman	Kalna	388.7	195.13	291.915
33	Udayan	Closed	23.41631	88.37099226	Nadia	Nabadwip	7.08	5.39	6.235
34	Koblar	Closed	23.38822	88.33588014	Barddhaman	Purbasthali-I	26.64	6.7	16.67
35	Bhaluka	Closed	23.35345	88.39817147	Nadia	Krishnagar-I	29.1	23.5	26.3
36	Panchpota_Kursi_Kundapara	Closed	23.31309	88.40606072	Nadia	Krishnagar-I	74.06	54.36	64.21
37	Panpara	Open	23.26353	88.36891276	Nadia	Santipur	455	224.15	339.575
38	Neelkuri	Closed	23.24521	88.39721985	Nadia	Santipur	22.43	15.93	19.18
39	Ichhapura	Closed	23.18883	88.39092753	Hugli	Balagarh	76.09	51.97	64.03
40	Gazipur	Closed	23.18377	88.51209979	Nadia	Ranaghat-I	68.43	61.11	64.77
41	GayeshpurKulia	Closed	22.95968	88.4692342	Nadia	Kalyani	133.24	58.99	96.115
42	Mathura	Closed	22.94184	88.48522283	Nadia	Kalyani	122.6	43.89	83.245
43	Jhakari-Madpur-Bangihati	Closed	22.73802	88.29485419	Hugli	Singur	89.72	21.06	55.39
44	Natagrah	Closed	22.71591	88.40587081	North 24 Parganas	Barrackpur-II	35.21	33.26	34.235
45	EKW-1	Closed	22.53917	88.43739436	South 24 Parganas	Rajarhat	1065.78	956.93	1011.355
46	R Sarovar	Closed	22.51099	88.35714897	Kolkata	Kolkata	25.2	23.41	24.305



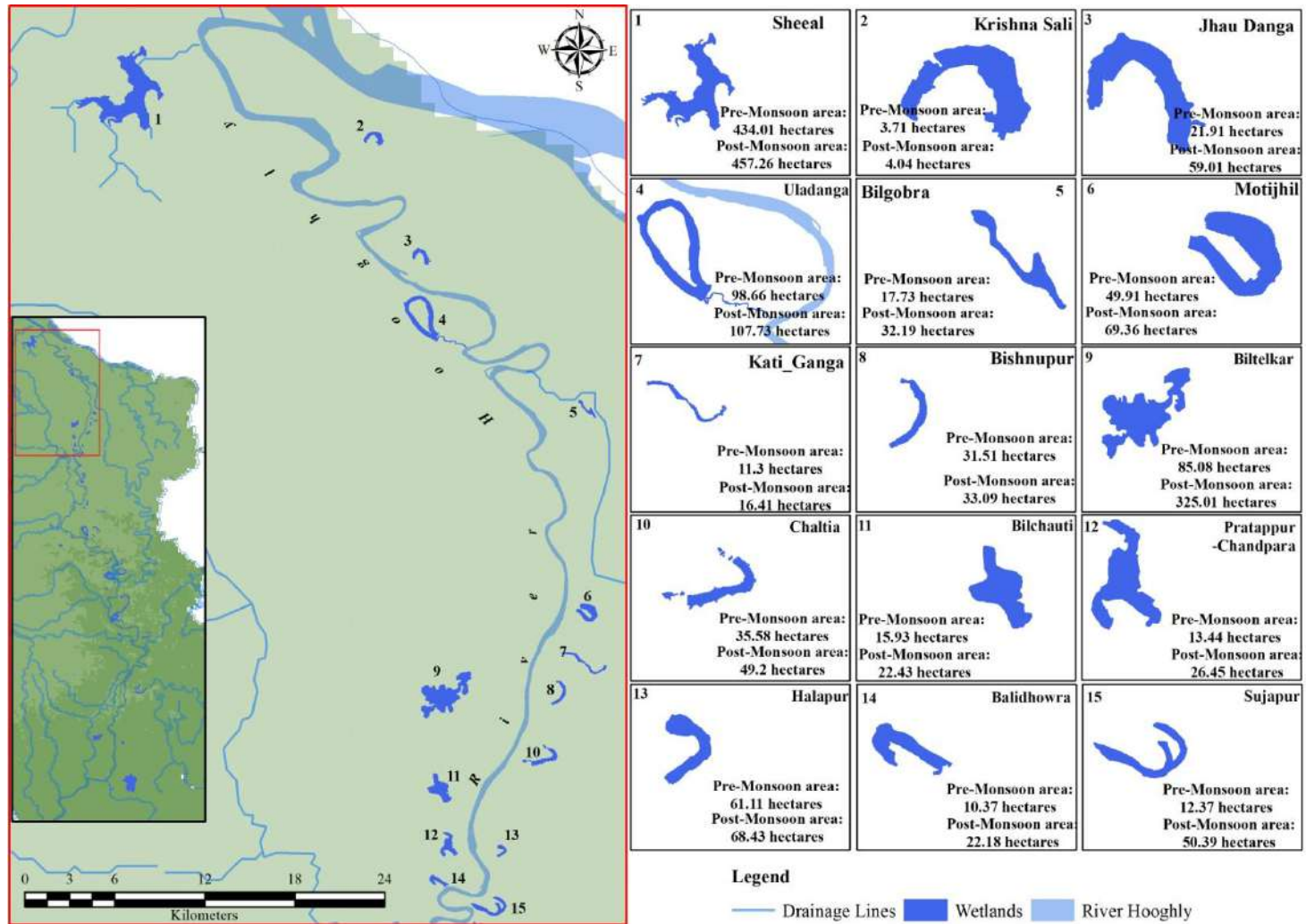


Fig. 270. Mapping of floodplain wetlands (1-15) associated with Ganga River in the state of West Bengal

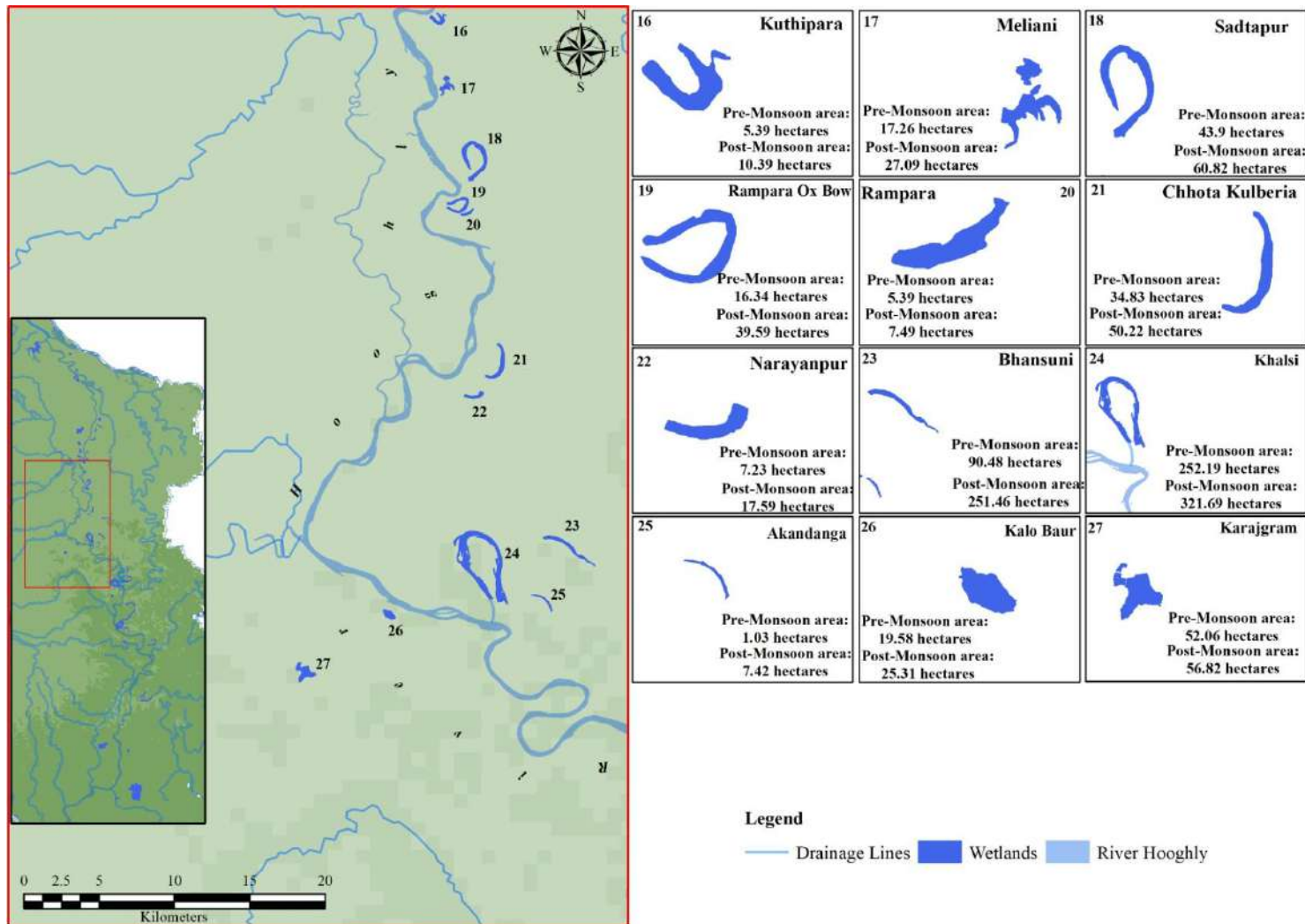


Fig. 271. Mapping of floodplain wetlands (16-27) associated with Ganga River in the state of West Bengal

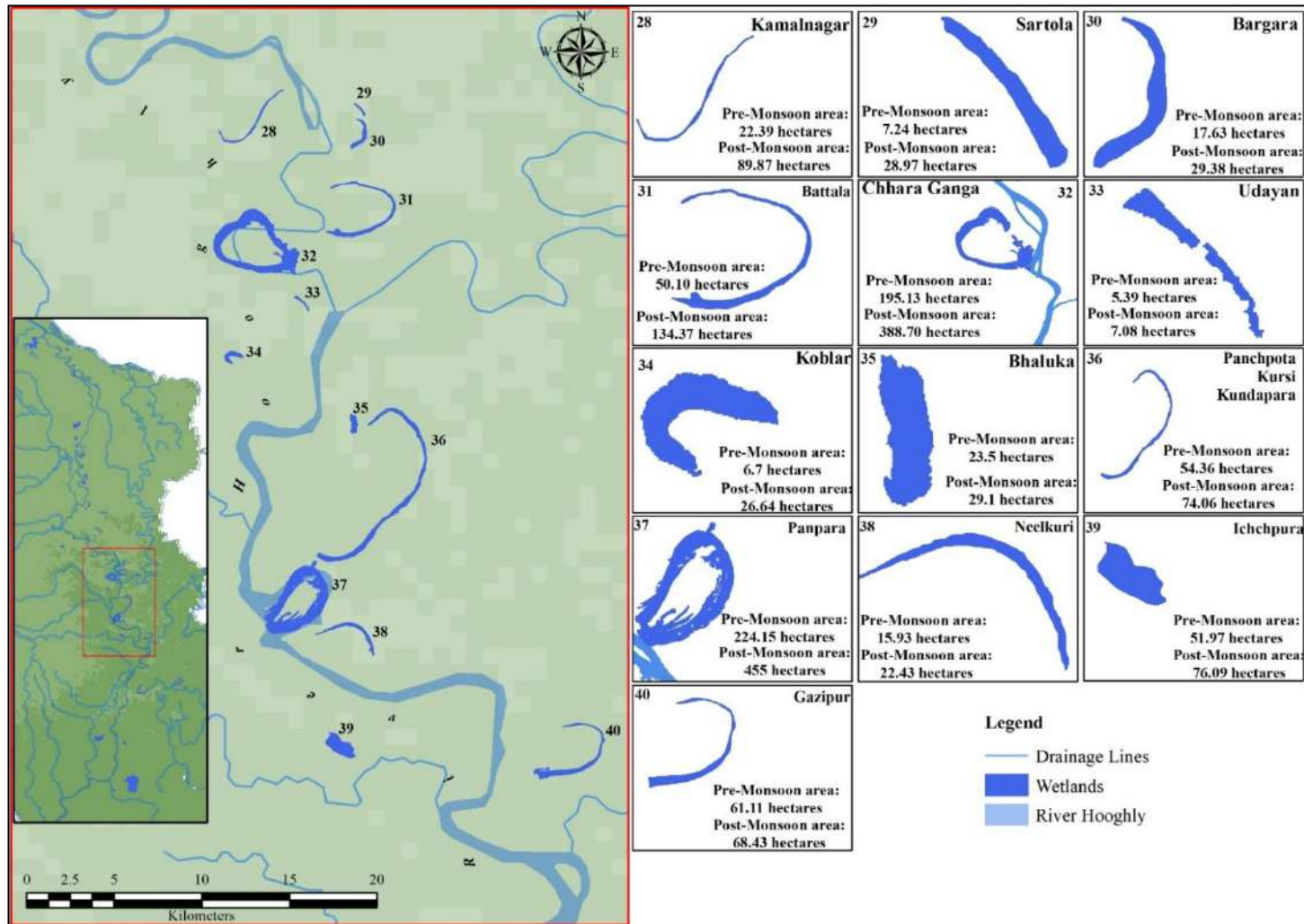


Fig. 272. Mapping of floodplain wetlands (28-39) associated with Ganga River in the state of West Bengal

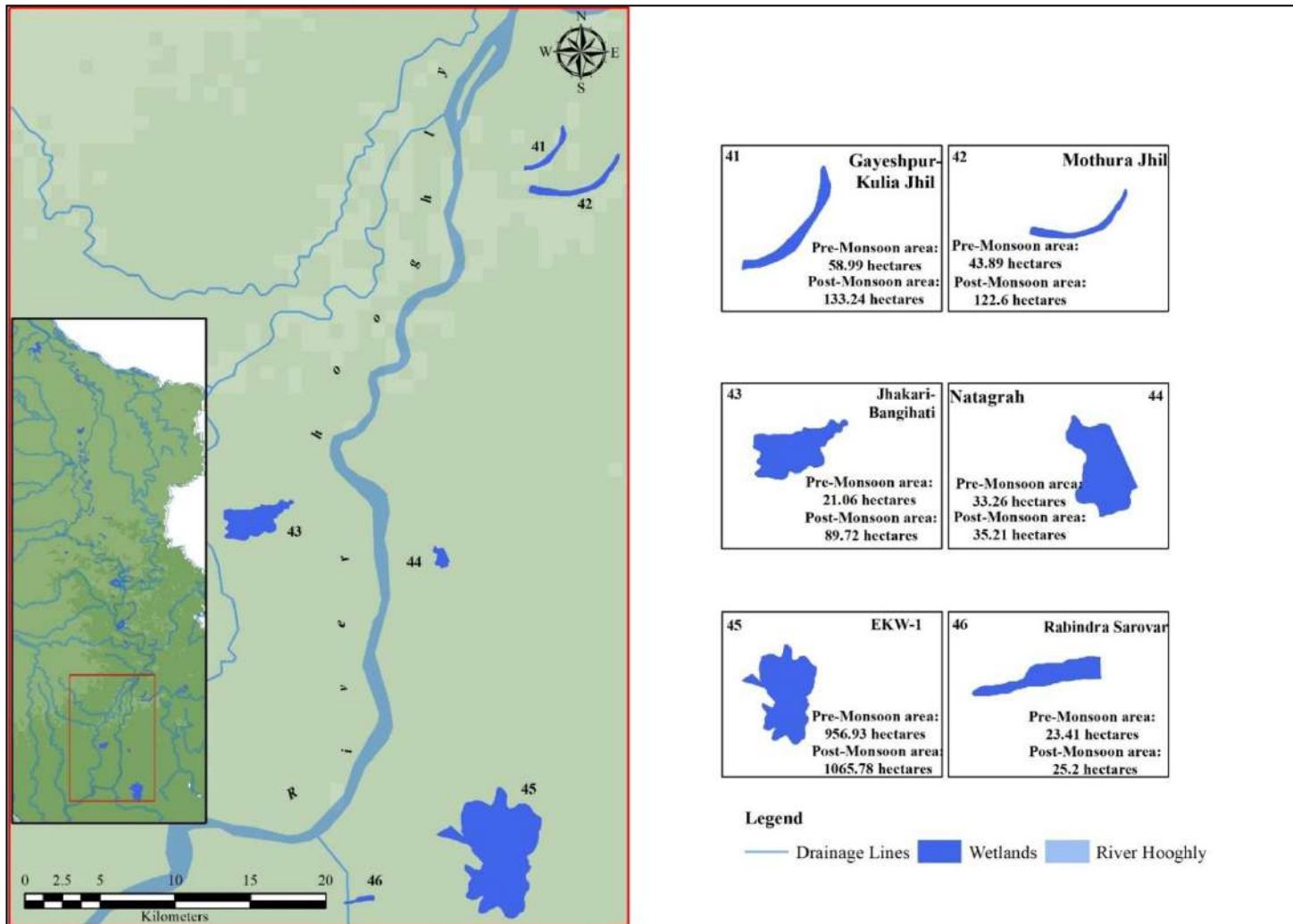


Fig. 273. Mapping of floodplain wetlands (40-46) associated with Ganga River in the state of West Bengal



### 7.1. Identification of potential area for designation of 'Fish Protection Site' (Based on the findings of Phase I Report)

The frequency of fish juvenile recruitment is crucial for sustaining the diversity of the fish fauna in any natural system. The presence of fish juveniles in rivers is an indication of the presence of active fish spawning grounds in the area or river stretch. Hence, it is important to study or identify the breeding/spawning ground of fishes in the river stretch or wetlands associated with the Ganga River for the designation of a Fish Protection Site. The objective of this study was to determine the location of fish spawning sites, in the free stretch of the Ganga River and also in its floodplain wetlands, the preservation of which seems fundamental to the maintenance of indigenous fish stocks and regional biodiversity. To maintain fish stocks, it is essential to maintain the integrity of spawning areas, which are responsible for the dispersion of eggs and larvae to feeding and development sites, making satisfactory recruitment possible. Precise identification of these areas is fundamental to measures for the protection of the ichthyofauna, and management of fisheries. Based on length-frequency data, the spatial distribution of juvenile fish of the Ganga River was assessed in the current study. The study revealed that high abundance of juveniles in Kanpur (34.69%) and Bijnor (30.88%) stations (Table 22). Considering the observed abundance of fish juveniles in the Bijnor stretch during the study period as well as its proximity to the Hastinapur Wildlife Sanctuary and the prevailing suitable habitat of fish juveniles, this stretch may be recognized as a "Fish Protection Site" of "Fish Sanctuary".

Table 22. Fish juvenile of important fishes recorded from the different station of Ganga stretch

Sl. No.	Sites	% of fish juvenile	Important fishes
1.	Bijnor	30.88	IMCs, <i>A. mola</i> , <i>M. armatus</i> , <i>Channa punctata</i> , <i>C. marulius</i> , etc.
2.	Kanpur	34.69	IMC, <i>Wallago attu</i> , <i>Sperata</i> sp., <i>Channa</i> sp., etc.
3.	Prayagraj	26.42	IMC, <i>C. reba</i> , <i>Sperata</i> sp., <i>W. attu</i> , etc.
4.	Varanasi	27.0	IMC, <i>Anabas testudineus</i> , <i>S. seenghala</i> , <i>G. giuris</i> , <i>G. manmina</i> , etc.
5.	Buxar	36.56	IMC, <i>W. attu</i> , <i>C. marulius</i> , <i>G. giuris</i> , <i>G. chapra</i> , etc.
6.	Patna	36.30	IMC, <i>R. corsula</i> , <i>G. chapra</i> , <i>M. armatus</i> , <i>J. coitor</i> , etc.
7.	Bhagalpur	32.87	IMC, <i>W. attu</i> , <i>C. marulius</i> , <i>G. giuris</i> , <i>S. aor</i> , etc.
8.	Farakka	29.84	IMC, Minor carp, small and large catfishes
9.	Balagarh	29.82	IMC, Minor carp, Murrels Small and Large catfishes
10.	Godakhali	45.37	<i>Tenualosa ilisha</i>



**7.2. Importance of wetlands at Ganga River stretch in respect to fish conservation**

Wetlands are regarded as the world's richest ecosystem (Hazarika, 2013), are frequently referred to as ecologically sensitive places, and are crucial in maintaining the recruitment process in the environment. As a result, protecting wetlands has grown to be a major priority on a global scale (Bobbink et al., 2006; Singh et al., 2009; Bordoloi, 2014).

The majority of small native fish populations are found in open wetlands connected to the Ganga basin, which are generally thought of as the spawning and rearing grounds for these fish species. As per the earlier study of (Phase-I) Chharaganga Beel, (23°26'50.08"N, 88°19'41.80"E) located in Purba Bardhaman and Nadia district, West Bengal which has a perennial connection with the river Ganga, was selected as a suitable fish conservation site in the earlier study. During the study period, a total number of 45 fish species under 23 families were found in three different samplings in pre monsoon, monsoon, and post monsoon season. The Cyprinidae (10 nos.) and Danionidae (6 nos) were found as the most species rich families during the study period.

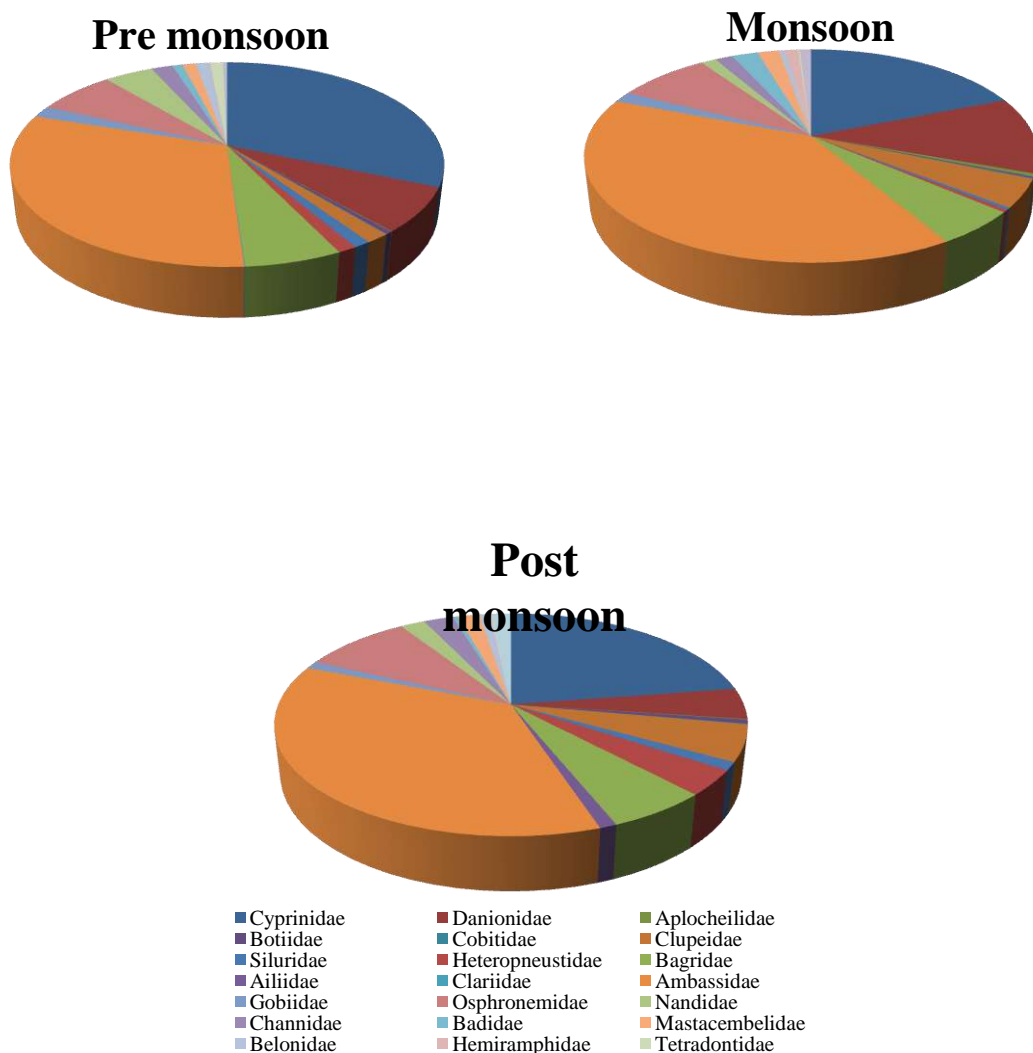


Fig. 274. Seasonal variation of piscine families in the studied open wetland

The most number of fish species were recorded in pre-monsoon sampling (n=40) followed by monsoon (n=37) and post-monsoon (n=36). The Simpson index showed higher value in pre-monsoon (0.9275) followed by monsoon (0.9206) and post-monsoon (0.9172) seasons. Similarly, the Shanon index reflected a higher level of value in monsoon (2.926) and followed by pre-monsoon (2.899) and post-monsoon (2.894). Maximum evenness was depicted during monsoon (0.504) followed by post-monsoon (0.5018) and pre-monsoon (0.454).

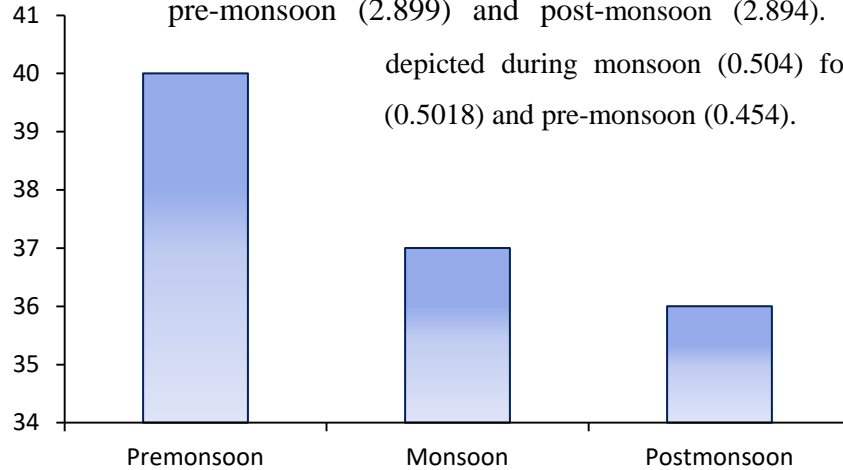


Fig. 275 Number of taxa found in different sampling season of wetland

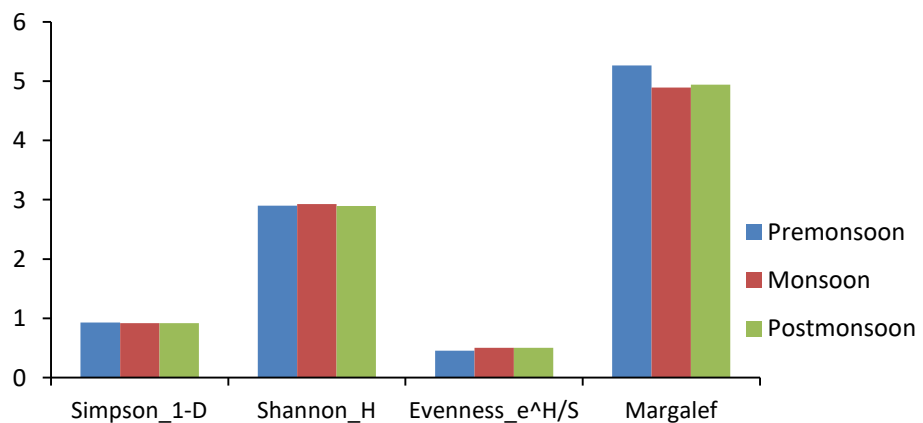


Fig. 276. Different diversity indices showing fish diversity during sampling

### 7.3. Status of Benthic fauna in Wetland

The results of the current study showed that the ecosystem of the chosen wetlands of both types is impacted by the status of benthic fauna. Although the macrobenthic diversity was the same in both wetlands, the open wetland had a greater diversity of fish species and plankton species. Due to hydrological exchanges, the linking channel improved the open wetland's fresh environment, making the ecosystem more productive. The present study was conducted in an open beel (23°26'50.08"N, 88°19'41.80"E), situated at Purba Bardhaman and Nadia district, West Bengal, India, and a closed beel (23°36'45.75" N, 88°10'56.68" E) at Purba Bardhaman district, West Bengal on the bank of river Ganga in same agro-climatic region.

#### 7.4. Study between open vs closed wetland

A total of 12 macro benthic species belong to 5 orders and 7 families were reported from both the wetlands. Family Viviparidae was found most dominant in both the wetlands as it contributes 39.0% and 31.0% of the total diversity in open beel and closed beel, respectively. Other dominant families were Thiaridae (19.38%), followed by Planorbidae (16.11%) in open beel whereas, Planorbidae contributed 14.19% as the second-dominated family, followed by Thiaridae (10.60%) in closed beel. The abundance in the open and closed wetlands was recorded highest during pre-monsoon while lowest was recorded during monsoon.

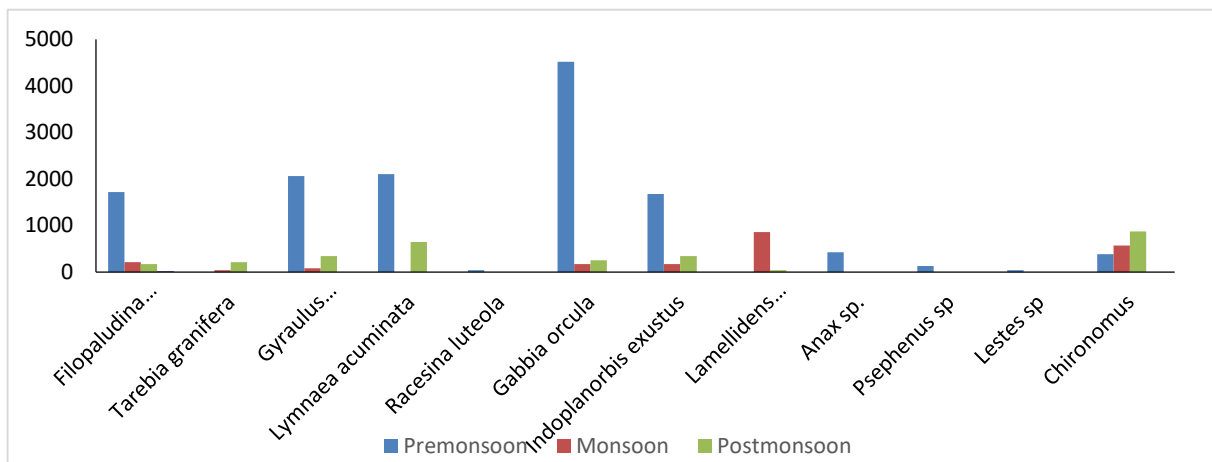


Fig. 277. Seasonal abundance of benthic species in open wetland

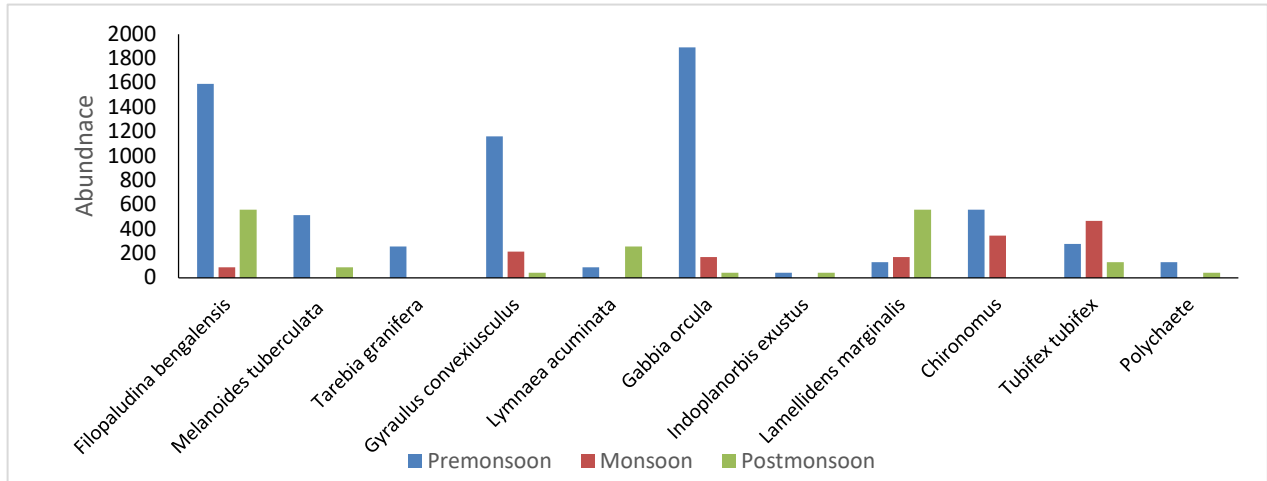


Fig. 278. Abundance of benthic fauna in closed wetland

### 7.5. Changes in Diversity Indices of benthic communities in wetlands

Family Bithyniidae was found dominant in pre-monsoon (1891 units/m<sup>2</sup>) whereas, Viviparidae was dominant in monsoon (1591 units/ m<sup>2</sup>) as well as pre-monsoon (286 units/ m<sup>2</sup>). Species such as *Tubifex tubifex* was found dominant in monsoon (467 units/m<sup>2</sup>) and pre-monsoon (279 units/m<sup>2</sup>) but *Lamellidens marginalis* was found dominant in post-monsoon (559 units/m<sup>2</sup>). Study revealed that the Shannon diversity index (*H'*) was maximum at open wetlands while it decreased during post-monsoon at closed wetlands. Simpson diversity index (1-*D*) and Equitability index (*J'*) were lowered in open beel than in closed beel. However, Margalef species richness index (*d'*) was found high in closed beel.

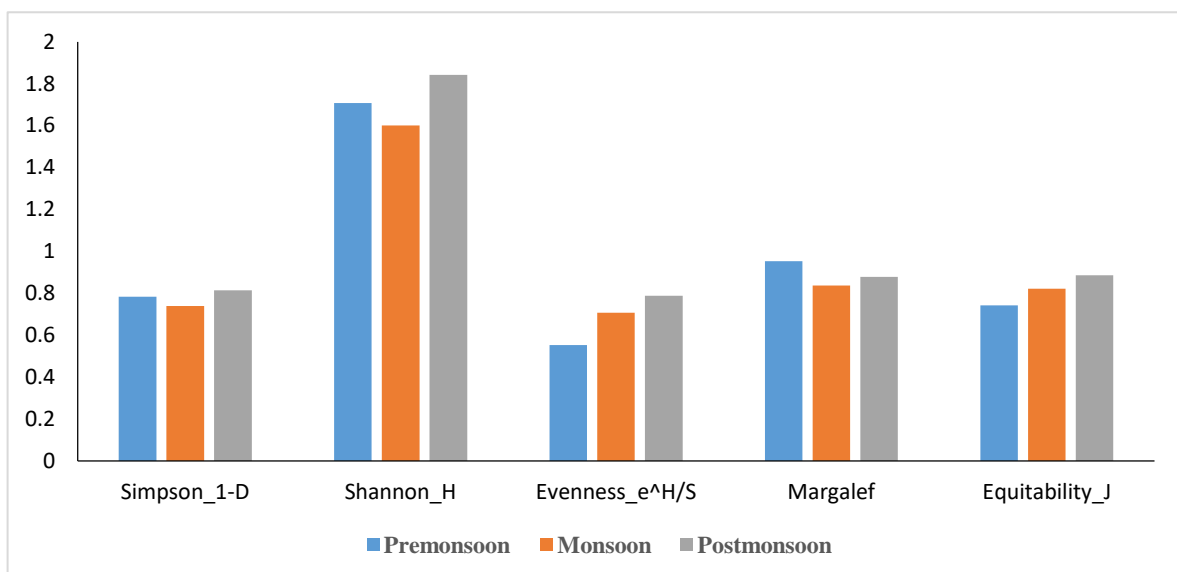


Fig. 279. Seasonal changes of abundance of Benthic fauna in open wetland

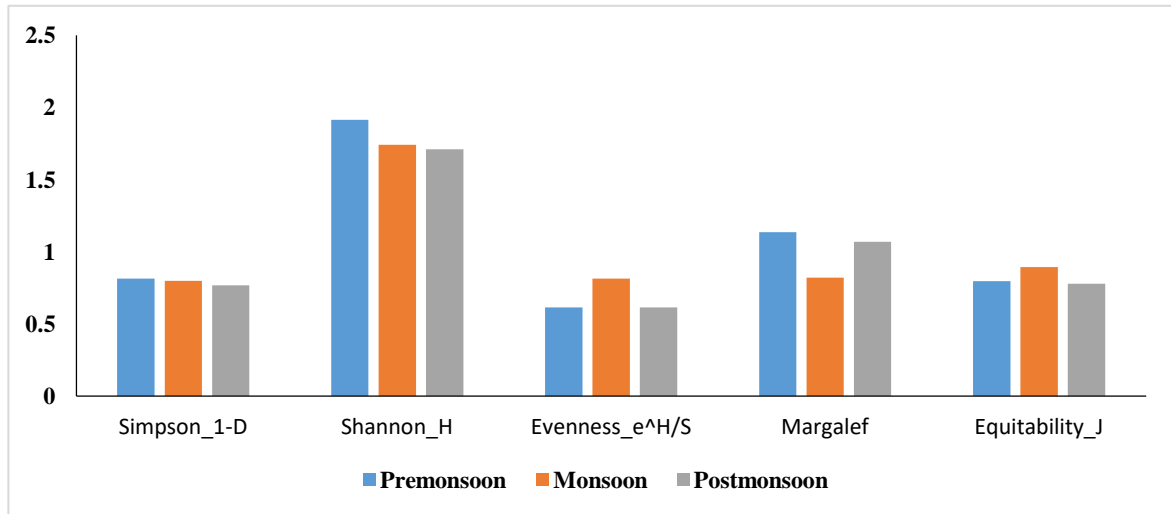


Fig. 280. Seasonal changes of abundance of Benthic fauna in closed wetland



## 7.6. Gangetic benthic species as bioindicators

Freshwater riverine systems are facing series of stress due to different anthropogenic activities, eutrophication and geomorphological alterations. Pollution is the current ecological hazard leading to the deterioration in river water quality and thereby modification of the quantitative distribution of the inhabiting organisms. River Ganga, flowing through a vast stretch of land from Utrakhand to West Bengal in India, receives an ample amount of inorganic and organic wastes due to sewage, industrial and agricultural disposal. The benthic organisms settled at the bottom of the aquatic ecosystem are one of the prime species affected by the increase in pollution.

In the present study, four major eco-physicochemical parameters are selected to correlate with the available benthic species distributed in the entire stretch of river Ganga. Species like *Filopaludina bengalensis* and *Physella acuta* are marked as potent bioindicators of heavy metal contamination like copper, lead and cadmium. These organisms also indicate the presence of pesticides and poly aromatic hydrocarbons (PAH). They detect the hazard in the past and are recorded as a source of surveillance of the present riverine condition. Gastropod like (*Physella acuta* and *Mekongia crassa*) and Bivalvia (*Parreysia corrugata*); seven species belong to class Insecta (*Anax* sp. and Dragonfly Nymph), *Notonecta* sp., *Caenis* sp., *Rhyacophila* sp., *Philopotamus* sp. and Chironomus larvae); and two species belong to class Clitellata (*Tubifex tubifex* and *Lumbriculus variegatus*) are considered as indicator species. The present study can conclude that these identified benthic species can be used as bioindicator organisms for pollution monitoring and riverine health.

## 7.7. Health card of Ganga River

Benthic organisms are affected by the chemical, physical, and biological conditions of a water body. Their limited mobility does not allow them to escape the pollution and show effects from long- and short-term pollution events. One can use benthic macroinvertebrates organism as indicators of water pollution, which react quickly to environmental changes; hence, they are known as biological indicators. Their quantity can abruptly increase or decrease, and very sensitive ones can totally disappear. Benthic invertebrates that have long life cycles are most suitable as biological indicators. Therefore, using the diversity of benthic macroinvertebrate as health indicators of the selected river stretch in the present study, a health report card of the river Ganga is developed based on Central Pollution Control Board Report 2017. The Ganga River Health Report Card is an evaluation and communication tool based on Gangetic benthos population especially molluscs, to monitor community

development, coordinate partners and initiatives, and spur change that enhances the health of the river and its watershed while safeguarding the local economy and livelihood. The report card was developed based on sampling points distributed among four stretches namely upper stretch, middle stretch, lower stretch and estuarine zone. The availability of molluscan species has been included in the health card and based on their assessment; the health card has been developed.

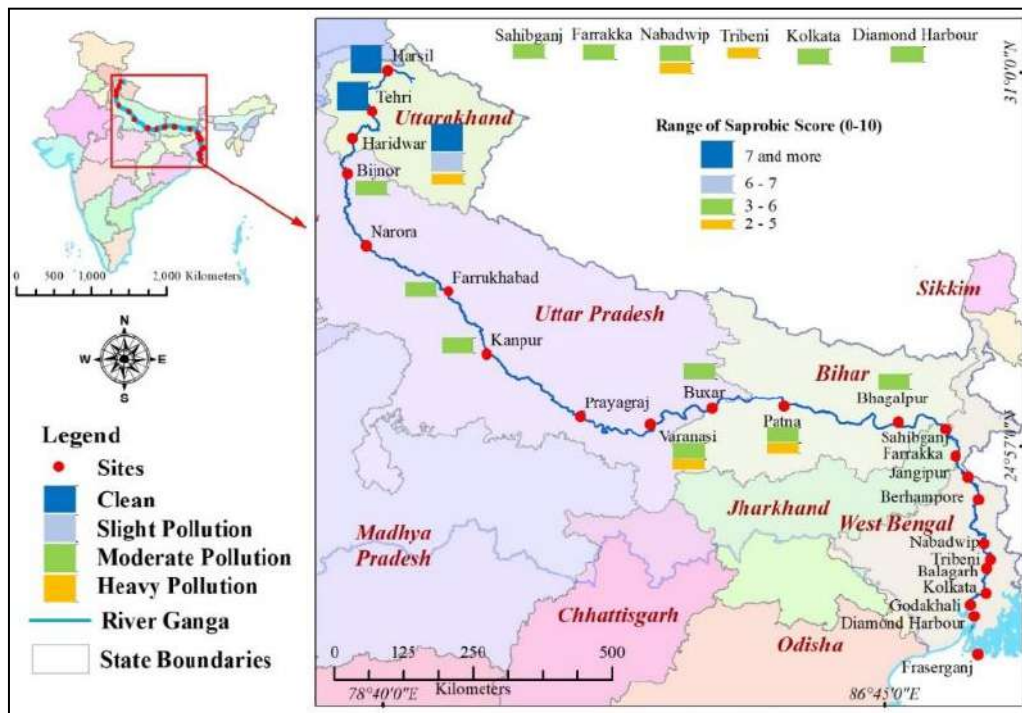


Fig. 281. Pollution levels at different stretches of river Ganga

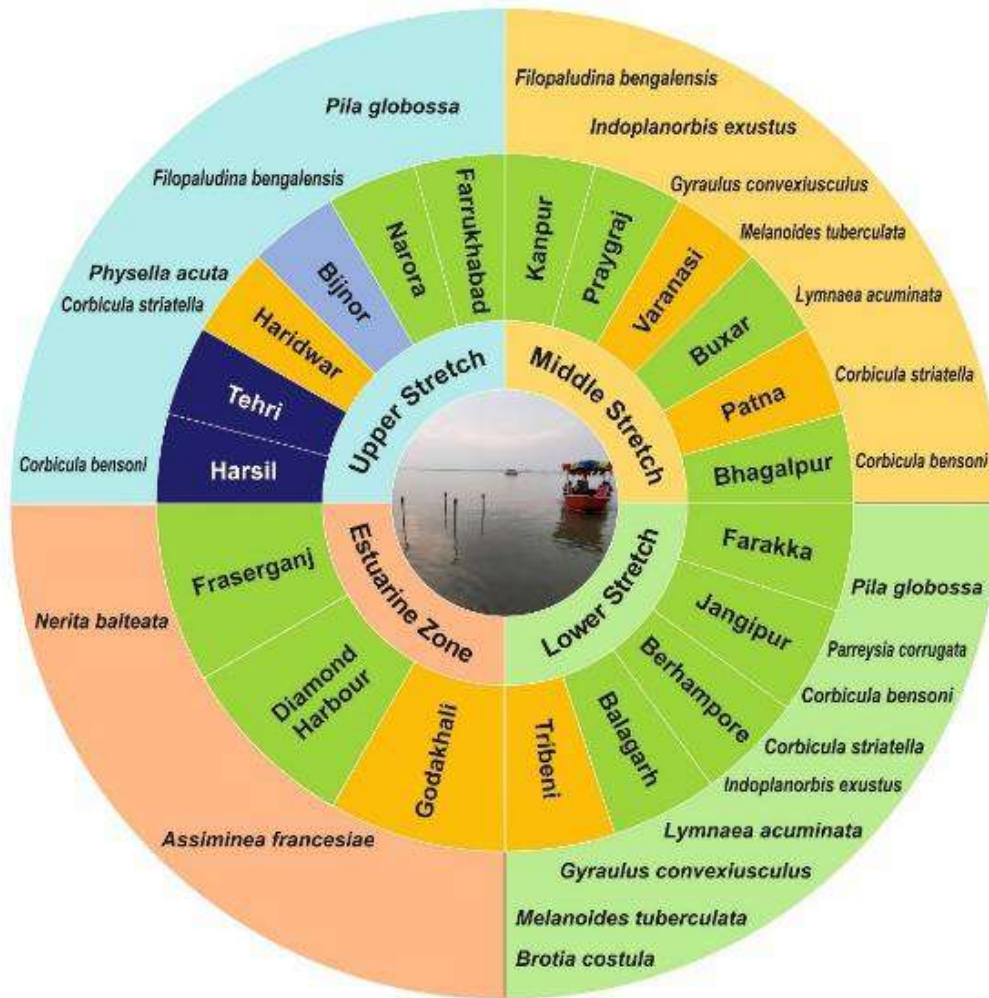


Fig. 282. Health card of riverine pollution as per benthic organisms in river Ganga

### 7.8. Heavy metal contamination in Gangetic molluscs

Various anthropogenic and religious activities, industrial effluents, sewage pollution, and agricultural runoff, are the primary source of pollution in the Ganga River. Metallic accumulation is a common phenomenon due to waste disposal directly in the river. The benthic macroinvertebrates of a water body are more likely to be impacted by metal accumulation in their living body. Hence, the study aimed at observing the level of accumulation of metals in the edible molluscan species of river Ganga. The concentration of metals (Cd, Co, Cr, Li, Pb) were analyzed in soft tissues of the molluscs from selected stations of middle comprising of Buxar, Patna and Bhagalpur; lower consisting of Farakka, Jangipur, Berhampore, Balagarh and Tribeni whereas estuarine stretch of river Ganga covers Godakhali, Diamond harbour and Frasersganj. The present study observed that the molluscan species collected from the middle stretch of the river had the highest metal concentration of . Bivalves like *Parreysia corrugata* are dominant at Buxar and Tribeni comprising 80% of the population. The metal concentration in the molluscs collected from Buxar to Bhagalpur were observed in the order of Cr > Cd > Pb > Co > Li; from Farakka to Tribeni Cr > Co > Pb > Li

> Cd and at Fraserganj Cr > Li > Cd > Co > Pb. It was observed that the accumulation of cadmium (11.07 - 5.26 µg/g) and chromium (10.98 – 1.45 µg/g) was reported to be more in bivalves than in gastropods.

Among the selected molluscan species, the maximum accumulation of cadmium was (26.67 – 1.76 µg/g) while chromium (3.33 – 1.08 µg/g) accumulation was recorded maximum in bivalve especially *Parreysia corrugata*. *Filopaludina bengalensis* was also found contaminated with lead (6.69 µg/g). It was observed that *Lymnaea acuminata* was one of the species which was highly contaminated with all the selected heavy metals (Cr 26.67 µg/g, Pb: 5.9 µg/g, Li: 3.74 µg/g, Co: 5.4 µg/g and Cd: 1.08 µg/g) during the study period in middle as well as lower stretch.

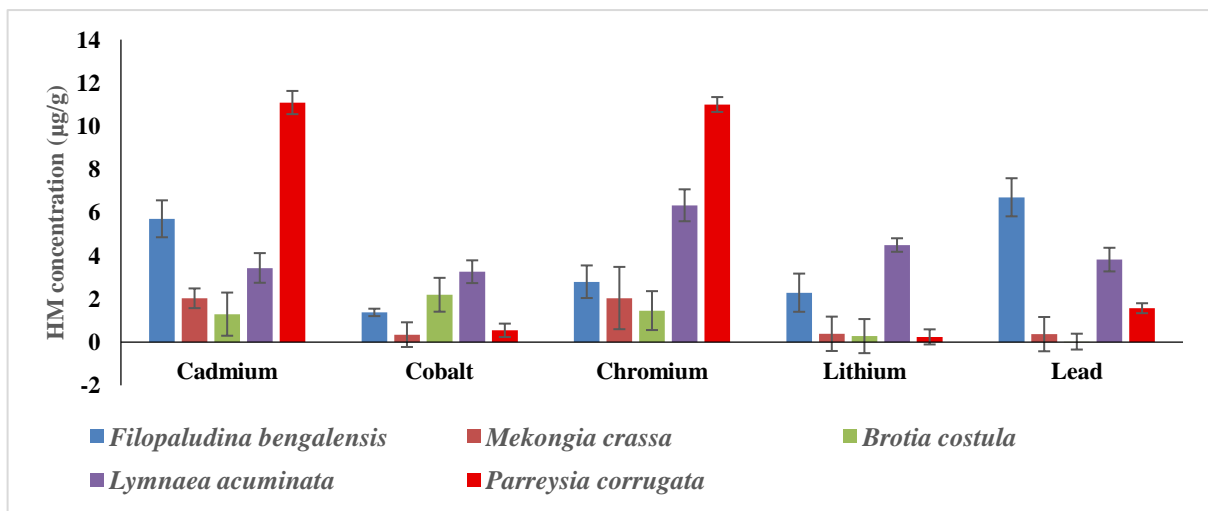


Fig. 283. Accumulation of heavy metals in the soft tissues of benthic molluscan species

The metal concentration of river Ganga showed a dominance of chromium over other metals. The species *Lymnaea acuminata* was observed to have higher concentrations of all the five mentioned heavy metals. *Parreysia corrugata* was highly contaminated with cadmium concentration (3.44 µg/g). *Tarebia granifera*, the dominant species in the lower stretch was observed to be contaminated by Cr > Co > Cd > Li > Pd.

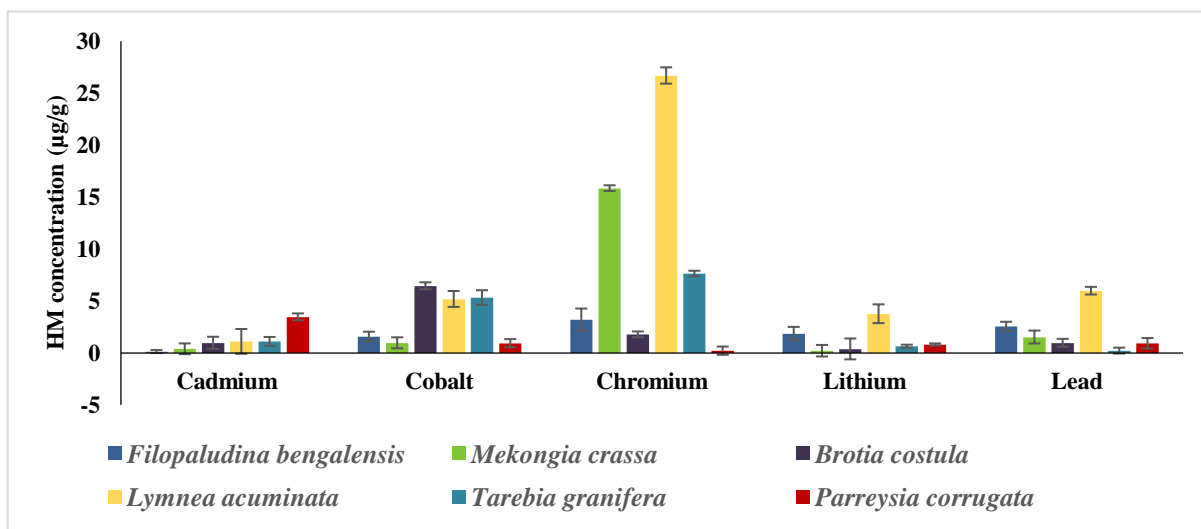


Fig. 284. Metal accumulation in the wet mass of macroinvertebrates

The concentration of heavy metal at Fraserganj was observed to be less than in the middle and lower stretch of river Ganga. The most common estuarine species *Telescopium telescopium* recorded maximum accumulation of Cr, followed by Cd, Li, Co, and Pb.

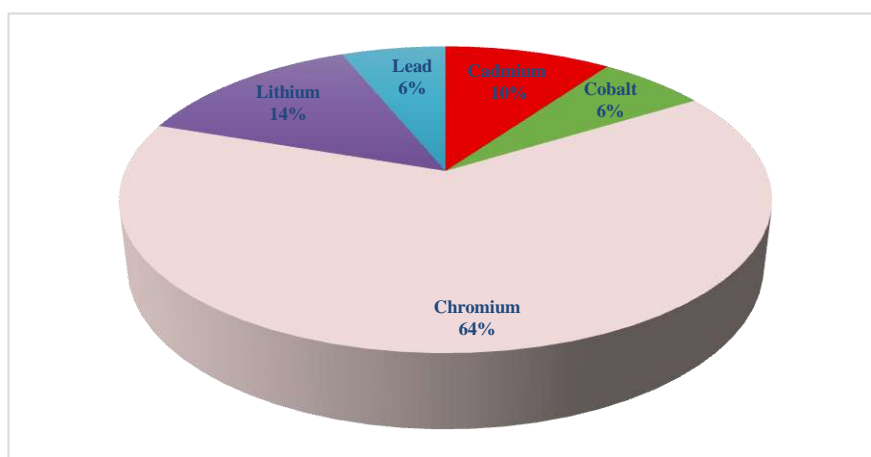


Fig. 285. Metal accumulation in the body of estuarine gastropod (*Telescopium telescopium*)

### 7.9. Seasonal changes of abundance of phytoplankton communities in wetlands

Seasonal changes of abundance of phytoplankton group were studied in Chharaganga beel (Fig. 166). Cyanophyceae was the most dominant group whereas Diatom was found second dominant group throughout the season. Among the Diatom *Navicula* sp., *Fragilaria* sp., *Synedra* sp., *Aulacoseira* sp. were found dominant genus. In group Chlorophyceae *Volvox* sp., and *Pediastrum* sp. were found dominant genus and found highest during post-monsoon. Species like *Spirogyra* sp. and *Mougeotia* sp. were found dominant in the group Zygnematophyceae and found maximum during pre-monsoon. Among the group



Euglenophyceae *Euglena* sp. was dominant during post-monsoon. *Anabaena* sp. was highest among the Cyanophyceae. Dinophyceae, Xanthophyceae, Chrysophyceae were found dominant during post-monsoon.

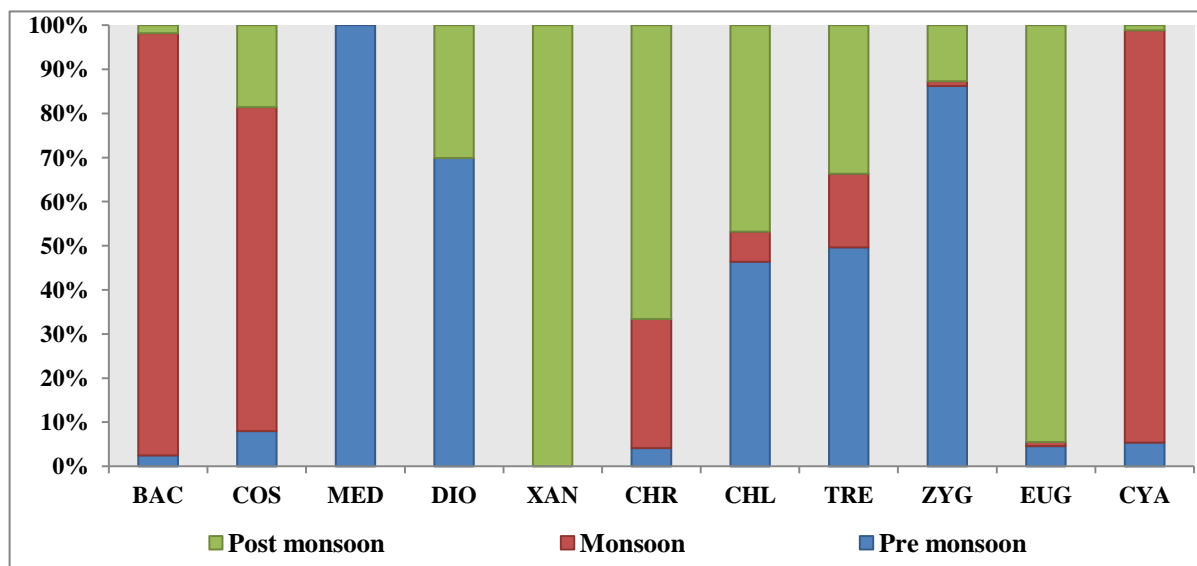


Fig. 286. Seasonal changes of abundance of phytoplankton communities in an open wetland

Seasonal changes of abundance of phytoplankton group were also studied in closed beel (Fig. 167). Cyanophyceae was found dominant during pre-monsoon and monsoon. Trebouxiophyceae was found to be dominant during post-monsoon followed by Euglenophyceae. Among the Diatom, *Aulacoseira* sp. was found dominant followed by *Nitzschia* sp.; and *Synedra* sp. and the group found highest during pre-monsoon. In Chlorophyceae *Volvox* sp. was found dominant during monsoon. Among group Cyanophyceae *Phormidium* sp. was dominant. *Euglena* sp. among the Euglenophyceae was found dominant in monsoon. The group Zygnematophyceae was found maximum during post-monsoon and the dominant genus was *Closterium* sp. Chrysophyceae was found only during post-monsoon.

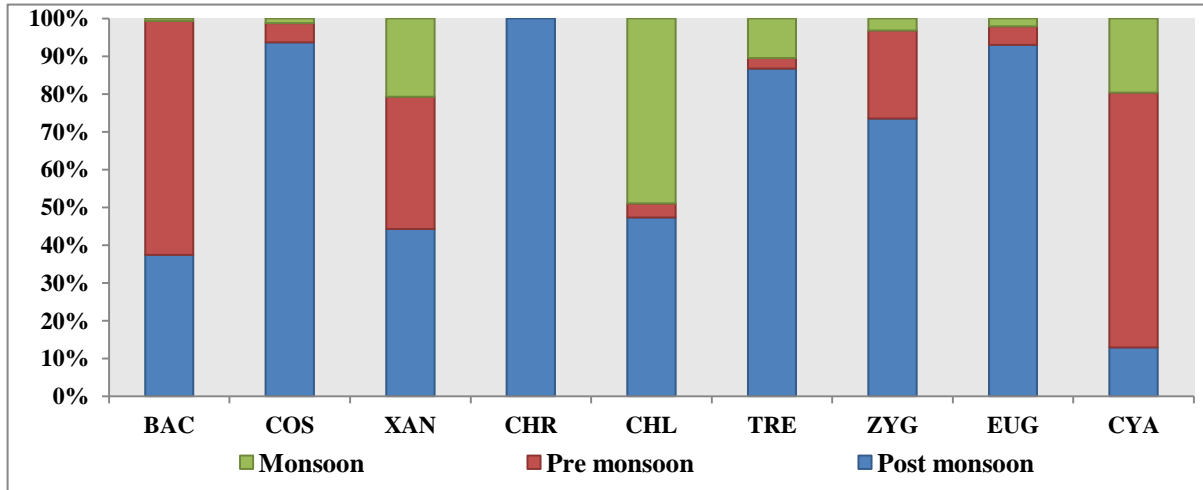


Fig. 290. Seasonal changes of abundance of phytoplankton communities in a closed wetland

In open ecosystem Simpson (0.81), Shannon (1.93), Margalef (2.79) indices were found high during pre-monsoon while Evenness index (0.20) was found high during post-monsoon. All the indices were found low during monsoon.

In close ecosystem Simpson (0.83), Shannon (2.23), Evenness (0.27) indices were found high during post-monsoon while Margalef index (2.63) was found high during pre-monsoon. Simpson (0.68), Shannon (1.50) and Margalef indices (2.10) were found low during monsoon. Evenness index (0.16) was found minimum during pre-monsoon.

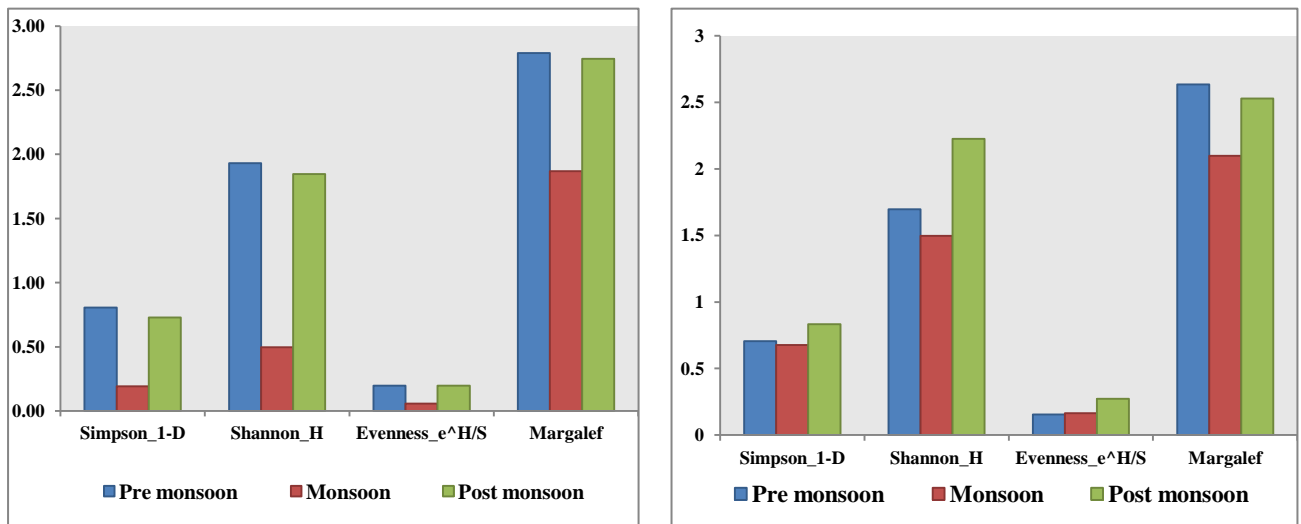


Fig. 291. Diversity indices of phytoplankton in the studied wetlands (open and closed wetland)

### 7.10. Status of zooplankton in the studied beel

Seasonal changes of abundance as well as diversity of zooplankton were also studied along with phytoplankton community in the studied beel. A total of 26 genera of zooplankton belonging to 5 phyla were recorded from the open beel, with dominant of copepoda. The

study revealed that, highest abundance of zooplankton was observed in the open beel during monsoon (17197 ind l<sup>-1</sup>) and lowest during pre-monsoon (6285 ind l<sup>-1</sup>).

While in the close beel, 19 genera belonging to 5 phyla were recorded from the closed beel, with dominance of Rotifera. In the close beel maximum density of zooplankton was found during post-monsoon (78229 ind l<sup>-1</sup>) and minimum during pre-monsoon (4684 ind l<sup>-1</sup>). The percentage of abundance of different groups of zooplankton of the studied beel is described in Fig. 292 A & B.

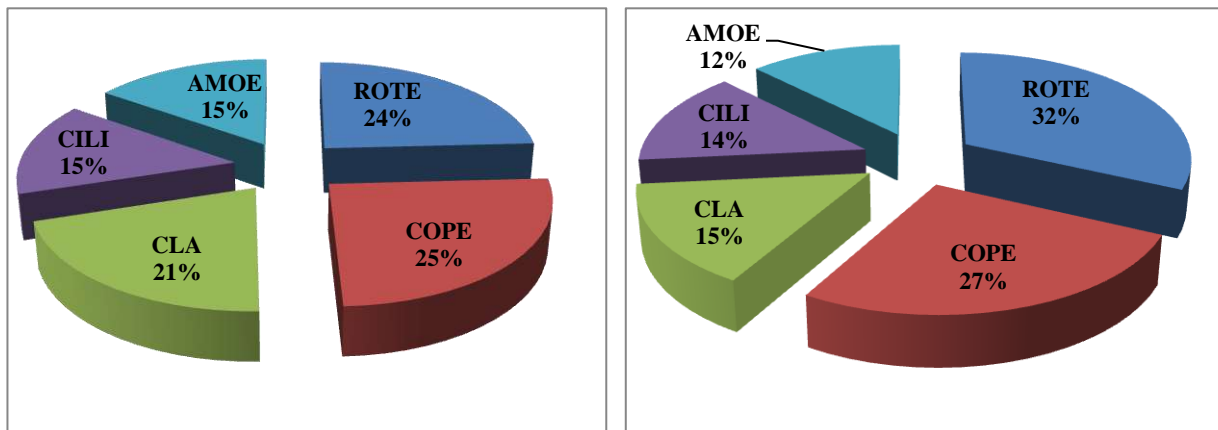


Fig. 292A. Percentage of abundance of different group of zooplankton in open beel

Fig. 292B. Percentage of abundance of different group of zooplankton in Closed beel

### 7.11. Seasonal changes of abundance of zooplankton communities in wetlands

Seasonal changes of zooplankton community abundance were also studied along with phytoplankton in the open beel (Fig. 293). Rotifera *Brachionus* sp. and *Keratella* sp. were found dominant, and their abundances were recorded maximum during post-monsoon. Copepoda was found maximum during monsoon seasons with *Nauplii* being the dominant genus. Cladocera abundance was found maximum during post-monsoon, and Ciliophora and Amoebozoa were found highest during the monsoon season.

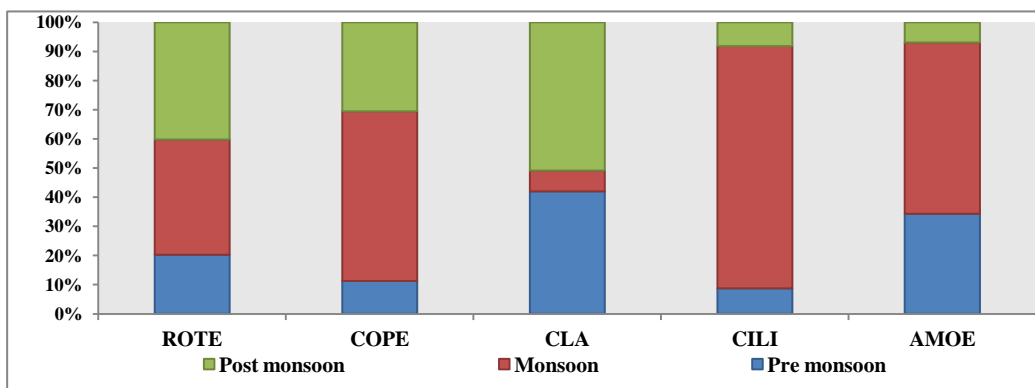


Fig. 293. Seasonal changes of abundance of zooplankton in open wetland

Seasonal changes of zooplankton density at closed beel are depicted in Fig 294. Among Rotifera, *Brachionus* sp. and *Keratella* sp. were found dominant during post-monsoon. While Copepoda was found dominant during post-monsoon, and Nauplii was the dominant genus. Cladocera abundance was found maximum during post-monsoon, and Ciliophora and Amoebozoa were found highest during post- monsoon season.

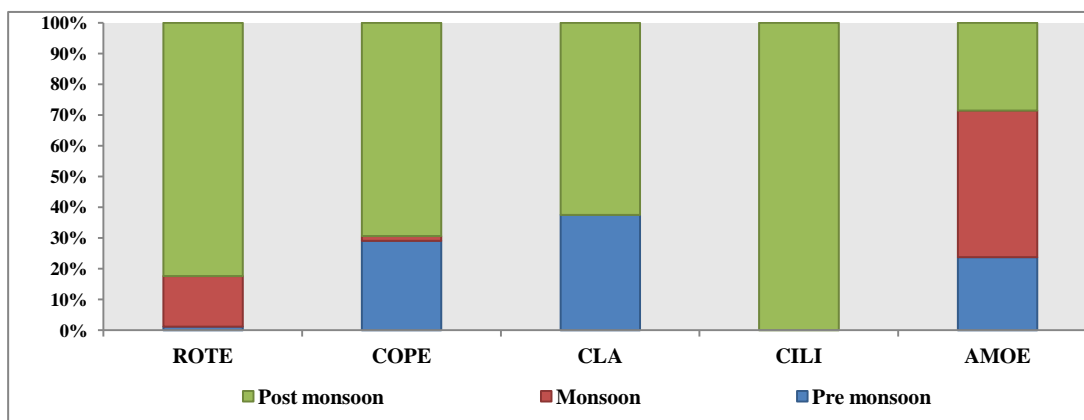


Fig. 294. Seasonal changes of abundance of zooplankton in closed wetland

In the open system, Simpson (0.82), Shannon (2.10), Margalef (2.06), and Evenness (0.43) indices were found maximum during the post-monsoon season. While the minimum values of Simpson (0.71), Shannon (1.56) and Margalef (1.27) were found during monsoon and Evenness index (0.28) during pre-monsoon. In the close system, Simpson (0.73), Shannon (1.58), Evenness (0.40) indices were found highest during monsoon, and Margalef index (1.54) during pre-monsoon. The minimum values of Simpson (0.59), Shannon (1.40) Evenness (0.29) was found lowest during pre-monsoon, and Margalef index (1.07) was found during post-monsoon. Diversity indices of zooplankton in the studied wetlands are given in Fig. 295.

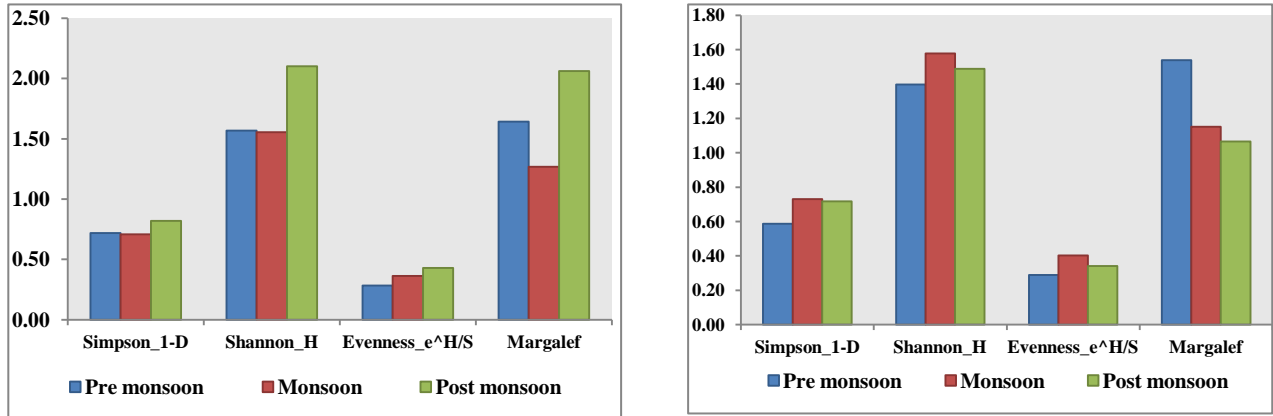


Fig. 295. Diversity indices of zooplankton in the studied wetlands




Fig. 296. Photomicrograph of some common planktons at studied wetlands



### **7.12. Identification of breeding and nursery requirement of fish species in the studied wetlands**

Open floodplain wetlands usually act as spawning and rearing grounds for the small native fish species. Small indigenous species such as *Gudusia chapra*, *Ailia coila*, *Botia dario*, *Botia lohachata*, and *Rasbora daniconius*, were recorded from such wetlands were caught mainly in juvenile stages (<11.00 cm in total length), specifically during monsoon and post-monsoon season. Henceforth, the wetland associated nursery ground needs to be protected, especially during the breeding grounds for self-reproduction, and sustainable management of those commercially important small indigenous species.

The study also indicated that, in the enclosed type of wetland at Purba Bardhaman district (23°36'45.75" N, 88°10'56.68" E) of West Bengal supports a total of 21 fish species, including 1 species of the Near-threatened and 1 as Vulnerable categories as per IUCN Red List status. Such wetlands gradually detached from the Ganga River due to anthropogenic activities, and restoration of such wetlands is needed.

# Component-II

Hilsa fisheries improvement in the middle stretch (Prayagraj to Farakka) of river Ganga through broodfish release and captive broodstock development



*Tenualosa ilisha* (Hamilton, 1822), popularly known as Hilsa or Ilish, is a commercial and culturally significant fish species known for its remarkable taste and delicacy. The species exhibits an anadromous pattern of migration where it travels from the sea to freshwater rivers to breed and reproduce their offspring. The migration of Hilsa is a crucial natural phenomenon that plays a pivotal role in their life cycle and is essential for the livelihoods of many coastal communities. This anadromous fish migrate thousands of kilometers, often crossing international borders, in search of suitable breeding grounds. The Hilsa migration is vital for both the fish's life cycle and the livelihoods of coastal communities dependent on it. In the Ganges River, Hilsa fish typically begin their upstream migration from July, continuing through November. Conversely, downstream migration occurs from January to March. The peak of upstream migration coincides with the onset of the South-West monsoon, starting in July and extending through November. Interestingly, the migration period appears to extend, with a minor migratory presence continuing until March. The construction of the Farakka Barrage in 1975 on the Ganges River in India had profound and complex effects on the Hilsa migration in the upstream region of the Farakka Barrage.

However, the Farakka Barrage has disrupted this natural phenomenon in several ways. Firstly, the diversion of water from the Ganges into the Hooghly River for maintaining navigability and preventing sedimentation in the Kolkata Port has altered the flow dynamics of the river. This alteration affects the timing and duration of the Hilsa migration window. Secondly, the Farakka Barrage acts as a physical barrier to fish movement. Although fish ladders were later added to facilitate migration, their effectiveness remains a subject of debate. Furthermore, changes in water temperature and salinity downstream of the barrage, caused by reduced flow and increased sedimentation, can influence Hilsa migration patterns and food availability. As a result of these disruptions, Hilsa populations have faced declines in the upstream regions of the Farakka Barrage. The middle stretches of the Ganga River have experienced a severe depletion in the Hilsa fish population. Hilsa landings have seen a dramatic decline, ranging from 83.1% to 98.6%, in the middle stretch of the river (1995-2015), spanning from the Farakka Barrage to Prayagraj. Interestingly, downstream of the barrage, there has been an increase in Hilsa landings.

As a solution, a plan was formulated to engage in Hilsa ranching, primarily involving the collection of adult Hilsa from downstream areas and their subsequent release into the upstream region of the barrage. Hilsa ranching encompasses various crucial elements, notably

the transportation of these fish, all aimed at bolstering the Hilsa population upstream of the barrage, particularly in the middle stretch of the Ganga River.



**OBJECTIVE VI: TO INCREASE THE NATURAL STOCK OF HILSA IN RIVER GANGA (UPSTREAM OF FARRAKA BARRAGE) THROUGH RANCHING OF WILD COLLECTED HILSA SEED/JUVENILES****8. Transportation of live hilsa**

One of the most significant commercial fishes in the Indo-Pacific is the Hilsa shad, (*Tenualosa ilisha*). Now a days Hilsa has been declining, therefore, to increase the Hilsa population in upstream of the Farakka barrage, the study was carried out with major objective to increase the natural stock of Hilsa in river Ganga (upstream of Farraka barrage) through ranching of wild-collected Hilsa seed/juveniles to monitor the migration of Hilsa and life history through Floy tagging and advanced techniques through tags.

Hilsa, collected in live conditions from downstream of the Farakka barrage, were transported upstream to increase their population in the middle stretch of the river Ganga. Various fishing methods, such as experimental hand nets, contemporary lift nets, and gill nets, were employed to capture hilsa from the downstream area of the Farakka barrage, as depicted in Fig. 297; Fig. 298 & Fig. 299. Notably, lift nets demonstrated a higher survivability rate when compared to other net types. This observation underscored the importance of recognizing that hilsa, known for their fast swimming and migratory nature; require elevated oxygen levels to endure extended transportation periods.







Fig. 297 A, B & C) Hand nets operation for live Hilsa catch from downstream of Farakka Barrage. D) Length-Weight recorded and released in to tubs for transportation



Fig. 298. Gill net operation at Farakka for Hilsa fishing



Fig. 299 A) Collection & transportation of live Hilsa from fisherman to the river bank side; B & C) Collected live Hilsa acclimatized into FRP tubs and manually transportation

To enhance the transportation duration, experiments were conducted, which included the utilization of coated oxygen tablets and sedatives. The sedative chemical developed by ICAR-CIFRI was successfully employed to transport live hilsa, yielding favorable results in terms of survivability rates. Prior to transportation, the length and weight of each hilsa specimen were meticulously recorded. It was noted that hilsa within the size range of 100-350 grams exhibited a significantly higher survival rate compared to those weighing over 350 grams. The hilsa transportation procedure was executed with a focus on ensuring the well-being and minimal stress for the fish during transit. To facilitate the transport of hilsa within the desired weight range, a range of 10-52 kilometers upstream of the Farakka barrage was established, thanks to the indigenous fish transport system developed by ICAR-CIFRI, utilizing waterways for this purpose.





Fig. 300. A) Oxygen generation through vigorously water churning during open transportation of live Hilsa; B&C) Hilsa transport crossing the railway track; D-F) Live hilsa transportation through Battery operated vehicle to Hilsa ranching station

The hilsa transportation procedure was executed with a focus on ensuring the well-being and minimal stress for the fish during transit. To facilitate the transport of hilsa within the desired weight range, a range of 10-52 kilometers upstream of the Farakka barrage was established, thanks to the indigenous fish transport system developed by ICAR-CIFRI, utilizing waterways for this purpose.

### **8.1. Expression kinetic study of HSP70 gene associated transportation stress of *T. ilisha***

This study investigates the impact of transport stress on hepatic heat shock proteins (HSPs) in *Tenualosa ilisha*, a popular fish species in India. Transport stress, including pre- and post-transport procedures, can cause fish growth suppression, high mortality, disease susceptibility, and increased rearing costs. HSPs, a group of conserved proteins, regulate cellular protein structure, act as housekeeping and cytoprotective functions, and play a crucial role in cellular homeostasis under environmental fluctuations. HSPs families include HSP70 and HSP90, which regulate protein folding and aggregation. However, studies on the effect of transport stress on HSPs in Hilsa are limited. This study aims to understand the physiological responses of Hilsa, suffering from transport stress, and improve fish welfare.

### **8.2. Methodology**

During the transport of the adult Hilsa fish (100-200 g) an average length of  $15.98 \pm 1.52$  from downstream to upstream of the Farakka barrage (Lat.  $20^{\circ}1'06''$  -  $20^{\circ}11.45''$  N long,  $80^{\circ}50'52''$  -  $85^{\circ}51'35''$  E) for the ranching program. Fish were subjected to netting, handling, and grading before the transport process, thereafter split into two groups. One was the control group (the non-transported fish) which was kept in normal condition and at a density of three fish per tank (330L). Another group of fish was exposed to the transport stress (the treatment group) The sample was collected during transport at different distance intervals (i.e., 0 km, 1 km, 2 km, 3 km, 4 km, 5 km, 6 km, 7 km, and 10 km) and euthanized with MS-222 immediately before dissection. Brain samples were collected from each fish, quickly store in RNA later. After that RNA and DNA was isolated and ratio was calculated than primer was design against Stress gene (HSP70) and amplify the HSP70 gene using PCR. the intensity of HSP70 gene signals was measured by image analysis (Gene Genius Bio Imaging System, SynGene), and divided by the intensity of the respective  $\beta$ -actin signals to give a ratio of HSP70:  $\beta$ -actin signal strength for each sample. Semi-quantitative analysis of the HSP70

gene and the reference gene  $\beta$ -actin was performed in Quantitative RT thermal cycler (RT-PCR) (Applied Biosystems, USA).

Table 23. Primer used in the study of expression kinetic study of the HSP70 gene of Hilsa

Gene	Orientation	Primer	Len	T <sub>m</sub>	Product size
HSP70	Forward	GGCACCACCTACTCCTGTGT	20	58-60	688bp
	Reverse	AGTGACTAACCAGGCGGTTG	20	58-60	
$\beta$ -actin	Forward	TTCGAGCAGGAGATGGGCACTG	22	55-65	254bp
	Reverse	GCATCCTGTGTCAGCAATGCCA	20	55-65	

### 8.3. Result

Hsp70 Expression in different brain tissue concerning different distance interval

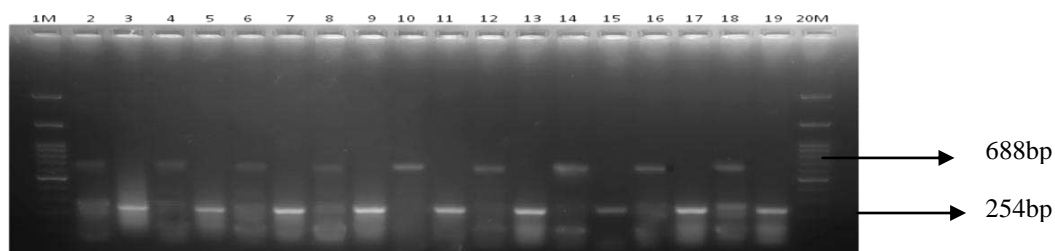


Fig. 301. HSP70 and  $\beta$ -actin expression in the Hilsa brain tissues

Table 24. Results of expression kinetic study of HSP70 gene of Hilsa

L1	100bp Marker	L5	$\beta$ -actin-1h	L9	$\beta$ -actin-3h	L13	$\beta$ -actin-5h	L17	$\beta$ -actin-7h
L2	HSP70-0h	L6	HSP70-2h	L10	HSP70-4h	L14	HSP70-6h	L18	HSP70-10h
L3	$\beta$ -actin-0h	L7	$\beta$ -actin-2h	L11	$\beta$ -actin-4h	L15	$\beta$ -actin-6h	L19	$\beta$ -actin-10h
L4	HSP70-1h	L8	HSP70-3h	L12	HSP70-5h	L16	HSP70-7h	L20	100bp Marker

Control fish (0 km) show weak Hsp70 expression (ratio 0.85), while on the other hand a mean value of the Hsp70 and  $\beta$ -actin ratio of 1.16-3.6 is present in the different distance interval.

### 8.4. RNA, DNA and RNA/DNA ratio

The DNA quality did not vary significantly between the different groups. However, the RNA quality varied considerably from  $1.20 \pm 0.11 \mu\text{g} / \text{mg}$  to  $1.80 \pm 0.11$ . The RNA: DNA ratio decreased significantly due to the high labeling stress.



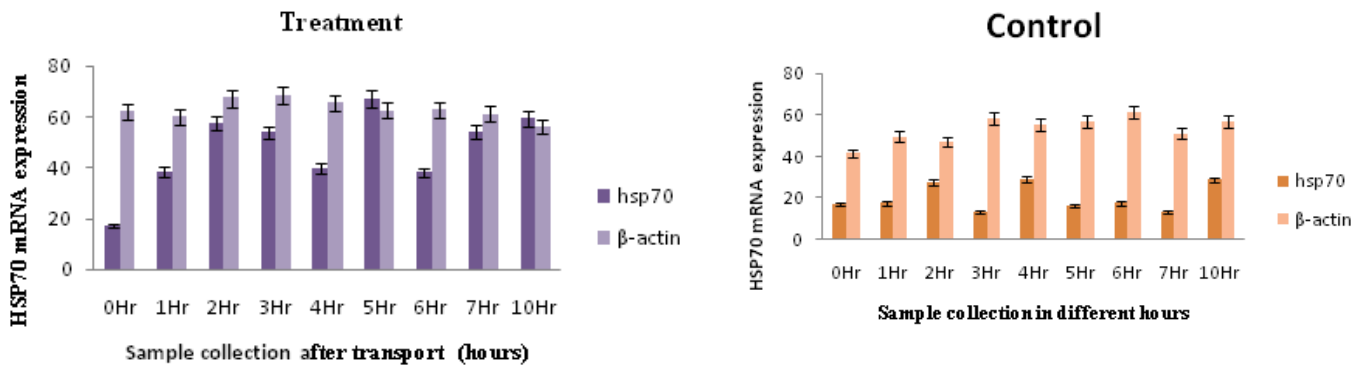


Fig.302 HSp70 mRNA Expression with compare β-actin in Hilsa, during transportation

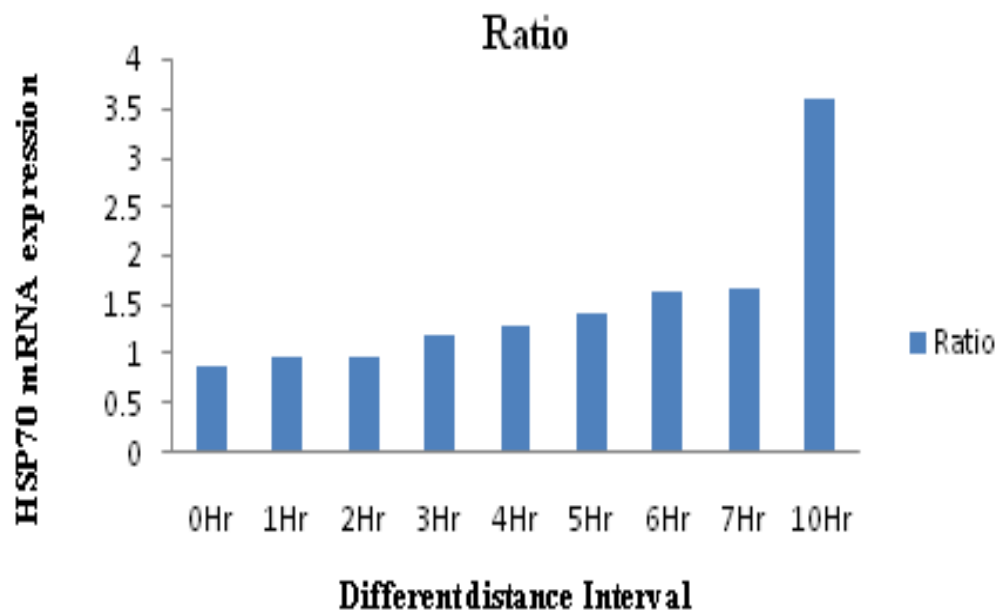


Fig. 303 Hsp70 ratio showing HSp70 expression at different distance intervals during transportation

### 8.5. Conclusion

During the transport of Hilsa fish, the HSP70 gene stimulates and expresses different trends depending on the distance. This can be due to a lack of oxygen or modulation of disruption of ionic balance; cellular responses to stress are expected to be activated. This is an area that needs more attention from researchers for standardizing the transportation of hilsa fish for the ranching program.

A total of 91,588 Hilsa brood fish were released in upstream of the Farakka barrage during the period of these, a total 15,100 no. of Hilsa in the year 2020-2021 and 50,055 in year 2021-2022 and 26,433 in 2022-2023 respectively. The average length and weight of the ranched fishes were  $26.37 \pm 4.17$  cm and  $263.51 \pm 18.97$  g. The number of ranched Hilsa was almost 3.3 times higher during the second year compared to the 1<sup>st</sup> year of the phase II project but in the third year it 1.7 times. A good monsoon found to be the favorable condition of Hilsa migration during the 2<sup>nd</sup> year, which resulted in higher numbers of Hilsa ranching.

Table 25. Yearly ranching of Hilsa above Farakka Barrage in the river Ganga (2020-2023)

Sl. No.	Year	Ranching
1.	2020-2021	15,100
2.	2021-2022	50,055
3.	2022-2023	26,433
<b>Total</b>		<b>91,588</b>





Fig. 304. A&B) Transporting the live hilsa (Indigenous hilsa transport system developed by ICAR-CIFRI) by boat for ranching 5-8km distance from Farakka Barrage in upstream. C- E) Ranching of Hilsa to the upstream of Farakka Barrage in the river Ganga.

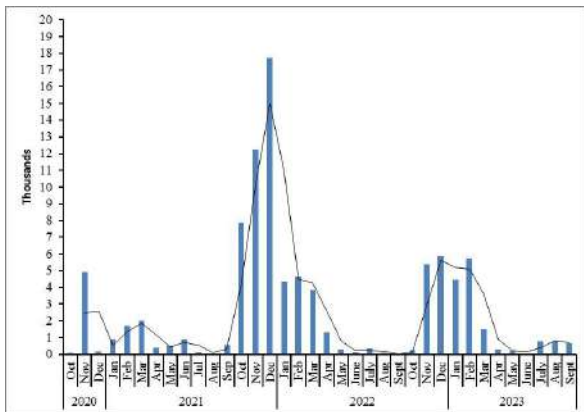


Fig. 305. Monthly ranching of adult Hilsa upstream of Farakka Barrage, river Ganga

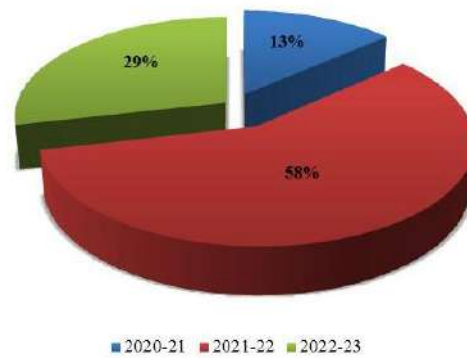


Fig. 306. Year-wise Ranching of adult Hilsa upstream of Farakka Barrage in river Ganga

**8.6. Length-Weight Relationship (LWR) among the ranched fish**

A total of 31,867 specimens of total length (TL) range 2.3 – 50.1 cm and weighing 8.0 – 1134 g have been collected. This includes 2,537 females of length range 12.2 – 50.1 cm TL; 29,447 males of length range 2.3 – 48.2 cm TL. In *Tenualosa ilisha*, the LWR was estimated for male, female and pooled data on exponential equation as  $W = 0.02239324L^{2.7067}$ ,  $W = 0.02419625L^{2.723}$  and  $W = 0.02857085L^{2.6312}$  (Figs. 307a,c,e). There is no significant difference in ‘b’ value between the male and female. The constants ‘a’ and ‘b’ in the linear form were calculated for male, female and pooled data using methods of least squares in the logarithmic form as  $\log W = -1.6499 + 2.7067 \log L$  ( $r^2 = 0.8119$ ),  $\log W = -1.6163 + 2.723 \log L$  ( $r^2 = 0.84$ ) and  $\log W = -1.5441 + 2.6312 \log L$  ( $r^2 = 0.7632$ ). The least square regression for male, female and pooled specimens were found to be  $y = 2.7067x - 1.6499$  ( $r^2 = 0.8195$ ),  $y = 2.723x - 1.6163$  ( $r^2 = 0.8522$ ) and  $y = 2.6312x - 1.5441$  ( $r^2 = 0.7732$ ) (Figs. 307 b,d,f). The obtained ‘b’ value for male, female and pooled specimens indicates negative allometric growth (Table 26).

The knowledge on aspects such as length-weight relationship (LWR), condition factor and growth parameters of fishes are very important in fisheries management. In order to predict weight effectively from length measurements of fish in the yield assessment, LWR parameters can be utilized (Pauly, 1993). Fishes can attain either isometric growth, negative allometric growth or positive allometric growth which can be inferred from the obtained ‘b’ value. As the fish species under study showed negative allometric growth, it can be assumed that the fish becomes slenderer as it increases in weight.

Table 26. Length-weight relationship of male and female Hilsa

	No. of Sample	Length range (cm TL) (n)	Weight (gms)	Log a	b	W-L equation	Determination Coefficient (r <sup>2</sup> ) original data	Determination Coefficient (r <sup>2</sup> ) log transformed data	Growth type
Male	29,447	2.3 - 48.2	8 - 959	1.649	2.706	$W = 0.02239324L^{2.7067}$	0.8119	0.8195	(-) Allometric
Female	2,537	12.2 - 50.1	19 - 1134	1.616	2.723	$W = 0.02419625L^{2.723}$	0.84	0.8522	(-) Allometric
Pooled	31,867	2.3 - 50.1	8 - 1134	1.544	2.631	$W = 0.02857085L^{2.6312}$	0.7632	0.7732	(-) Allometric

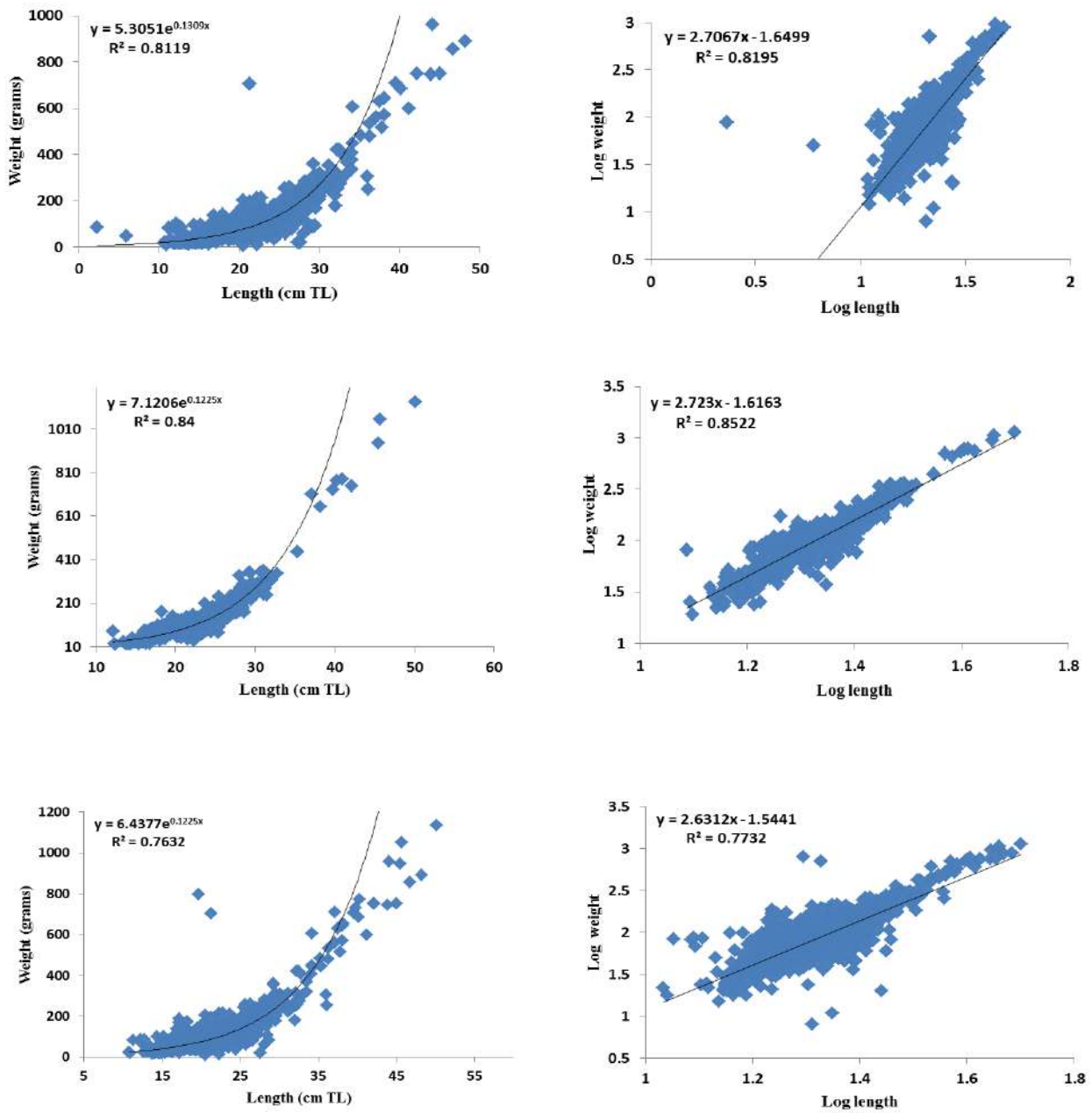


Fig. 307. a) LWR of male *Tenualosa ilisha*, b) LWR derived from log-transformed data of male *Tenualosa ilisha*, c) LWR of female *Tenualosa ilisha*, d) LWR derived from log-transformed data of female *Tenualosa ilisha*, e) LWR of *Tenualosa ilisha*, f) LWR derived from log-transformed data of *Tenualosa ilisha*



**OBJECTIVES- II: TO INCREASE THE NATURAL STOCK OF HILSA IN RIVER GANGA (UPSTREAM OF FARRAKA BARRAGE) THROUGH ARTIFICIAL BREEDING OF HILSA AND GROWING AND RANCHING THE SEEDS/ JUVENILES AS WELL AS DEVELOPING CAPTIVE BROOD STOCK**

One of the primary goals in enhancing the Hilsa population in the middle stretches of the river Ganga is the acquisition of robust, high-quality brooders (males and females) and the implementation of artificial breeding techniques. To achieve this objective, mature brooders were collected from downstream of the Farakka Barrage, specifically from Murshidabad and Godakhali in South 24 Parganas, West Bengal. These fish were skillfully captured from the river using methods such as hand nets and nylon monofilament gill nets (with a mesh size of 70-90 mm). Importantly, these fish were harvested without experiencing any undue stress.



Fig. 308. Images representing striping eggs from oozing out female and the milt from male Hilsa followed by wet stripping method

Artificial breeding of Hilsa was conducted through both dry and wet stripping methods. Initially, selected Hilsa females with ideal oozing conditions had their belly regions lightly stripped, allowing the smooth release of eggs onto a stainless-steel tray. Simultaneously, gentle pressure was applied to the abdomens of Hilsa males to extract milt, which was then added over the eggs. In the dry method, a bunch of feathers was used to mix the milt with the eggs thoroughly. In contrast, in the wet process, a stainless-steel tray filled with filtered river water was gently pressed against the oozing female's belly to facilitate the mixing of milt, followed by feather assistance. In the dry method, precautions were implemented to ensure that the eggs and milt did not come into contact with water before undergoing thorough mixing. Following fertilization, the eggs promptly swelled, and the yolk's color shifted from a light yellow to a pale greenish-yellow tint. Given the sensitivity of the stripped eggs and milt to light, they were carefully protected from direct sunlight.

The collected oozing-out females had an average length ranging from 21.5 to 35.4 cm, with weights ranging from 108 to 705 grams. Matured males, on the other hand, exhibited lengths of 18.5 to 29.5 cm and weights of 125 to 450 grams. The fertilization rate achieved ranged from 72% to 80%, and the hatching rate was recorded at 57% to 60%. Between November 2021 and April 2023, a total of 188 Hilsa were utilized for breeding purposes, with 121 males and 67 females in Farakka and 60 males and 18 females in Godakhali (Table 27).



Fig. 309. A&B) Hilsa rearing indoor unit at office quarter Farakka. C) Egg ready for hatching, D) Approximate counted numbers of fertilized eggs poured into the tray, E& F) hatchlings of Hilsa

Table 27. Artificial Breeding details of Hilsa in different places

Details of Artificial Breeding	Farakka, Murshidabad	Godakhali, S24Pgs
Total Breeding Nos.	32	10
Breeding Time	4.05 - 6.30 pm	4:15 - 7:30 pm
Total Female & Male Ratio	1:1.8	1:3.3
Total Male Nos.	121	60
Total Female	67	18
Average Male Hilsa Weight (g)	147.43	333
Average Male Hilsa Total Length (cm)	24.65	28.5
Average Female Hilsa Total Weight (g)	108.58	705.8
Average Female Hilsa Total Length (cm)	21.49	35.4
Method of Breeding	Dry/Wet	Dry/Wet
Water used	Filtered River water/ Packaging Water	Filtered River water/ Packaging Water
Water Temperature	22-27.3°C	22.4-28.6°C
Total Approximate Eggs	40,52,000	715300
Avg. Fertilized Eggs (%)	56.2	87.9
Approximate Hatching (%)	53.65	73.3

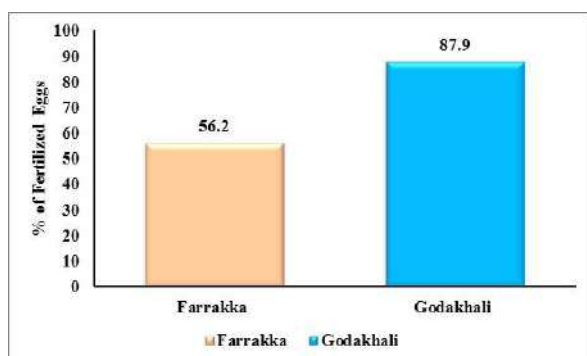


Fig. 310. Average fertilized eggs (%) of Hilsa in different breeding zones

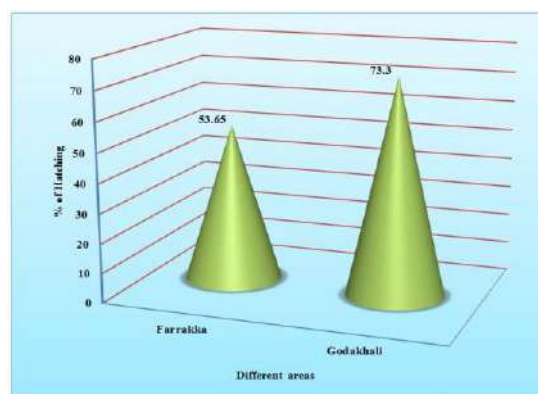


Fig. 311. Approx. Hatching (%) of Hilsa fertilized eggs from different breeding zone

### 9. Reproductive biology of adult Hilsa

Fish are crucial indicators for detecting substantial changes in aquatic habitats and water quality. Wild fish populations play a pivotal role in maintaining biodiversity, ensuring habitat quality, and preserving ecological balance. To safeguard these fish species effectively, a comprehensive knowledge of their reproductive biology, dietary habits, fecundity, and breeding behaviors is imperative. The term 'fecundity' refers to a fish's capacity to lay eggs, precisely the number of mature eggs produced by a fish during a single spawning season. This research aims to ascertain fecundity and its correlation with factors like total body length, total body weight, ovary length, and ovary weight. This information is vital for



monitoring fish species presence, effective stock management, and assessing aquatic ecosystems.

To gather data, the study involved recording morphological parameters such as body length and weight for fresh fish specimens. Subsequently, mature gravid fish were dissected. Their ovaries were carefully extracted, dried using blotting paper to eliminate moisture, and then preserved in 5% formalin, Bouin's solution, or Gilson fluid, depending on the study's future requirements.



Fig.312 A fresh specimen of a mature female Hilsa fish (L=36.7cm, W=546g)



Fig. 313A. Hilsa specimen with mature ovary

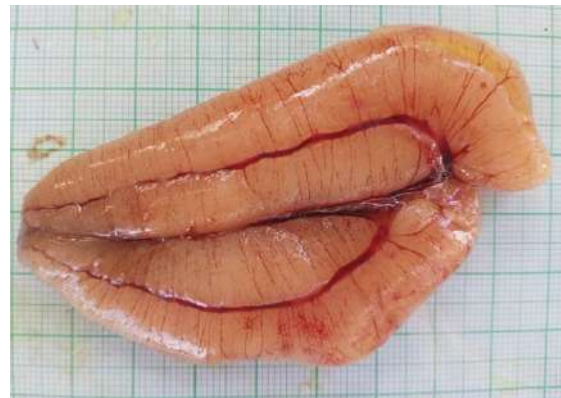


Fig. 313B. Hilsa ovary after dissection

Fig. 313 (A-B): Images of mature female Hilsa ovary

Hilsa, a prized anadromous migratory fish, primarily ventures into freshwater habitats for breeding. In Ganga River system, Hilsa engages in two breeding cycles throughout the year. The first breeding phase typically occurs in the late monsoon season, from September to October, coinciding with monsoon migrations. The second breeding season takes place in late winter, specifically in February and March. Fish maturity varies depending on their size and age. A comprehensive examination of their gonads reveals that adult Hilsa specimens are either mature or in a spent condition, confirming the occurrence of the breeding season. For successful breeding, Hilsa requires specific temperature conditions. The study notes that a

temperature range of 25-30 °C in water and 27-37 °C in the atmosphere is conducive for breeding during both the late monsoon and late winter seasons.

### 9.1. GSI (Gonado-Somatic Index)

The Gonado-Somatic Index (GSI) is a measure that evaluates the gonad (reproductive organ) mass relative to the total body mass of an organism. It has been applied to both male and female specimens to determine and assess the timing of the spawning season. The GSI was calculated using the formula below:

$$\text{GSI} = (\text{GW} / \text{BW}) \times 100$$

Where GSI is Gonado-Somatic Index, GW is gonad weight, and BW is total body weight with intact gonad.

### 9.2. Ovary Structure

The ovaries of Hilsa were observed as a fleshy bilobed structure, occupying a variable portion of the abdominal cavity, spanning from one-third to two-thirds depending on the maturity stage. Both lobes of the ovary appeared relatively uniform in size. Notably, the middle and anterior segment of the ovary was broader compared to the posterior regions. In terms of egg characteristics, fully ripe ovaries in Hilsa exhibited a yellowish hue. It's worth noting that the shape, size, and color of the ovaries underwent discernible changes across different maturity stages.

### 9.3. Ova Diameter

The ova diameter of Hilsa throughout the study period was found to be in the range of 0.26 mm to 0.93 mm for ovary size ranging from 5.2 cm to 21.59 cm. The GSI (Gonado-Somatic Index) of both male and female Hilsa was 0.58-2.80 and 4.15-19.80, respectively (Fig 314). Different mature to spent stages of male and female Hilsa were found throughout the year. In the spent stage, ova diameter ranges from 0.15-0.39 mm, and almost 92% of ova diameter ranges from 0.72-0.84 mm during breeding time.



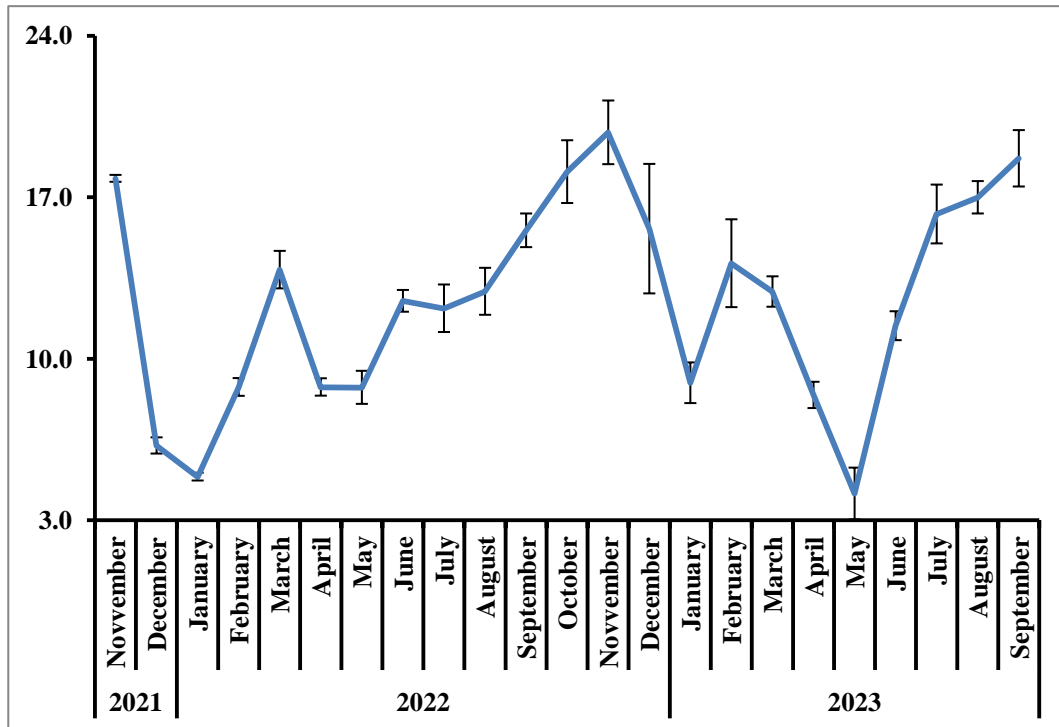


Fig. 314. Monthly GSI data of female Hilsa for the period 2021-23

### 9.4. Fecundity

During both the late monsoon and late winter seasons, all observed ova were in the mature stage. Specifically, from September to November, the absolute fecundity of female Hilsa ranged from 81,454 to 7,37,100. In the late winter months, particularly during the Hilsa's winter migration in February and March, the absolute fecundity of female Hilsa ranged from 27,084 to 2,79,665. Across the entire year, the fecundity of female Hilsa ranged from 18,311 to 7,37,100 in absolute numbers. Interestingly, September and March exhibited the highest fecundity among Hilsa specimens. (Fig. 315)

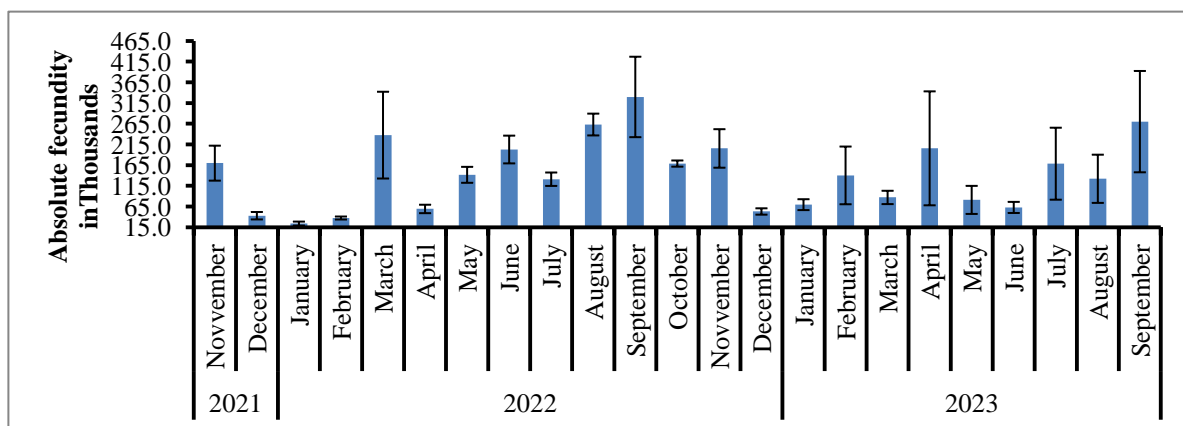


Fig. 315. Graphical representation of absolute fecundity data of Hilsa (2021-23)

### 9.5. Histological observation of matured Gonads

Histology of Hilsa mature eggs reveals essential insights into their reproductive biology. Several vital characteristics become apparent when examining mature Hilsa eggs under a microscope. In our study mature Hilsa eggs are relatively large and spherical, with a well-defined shape. The cytoplasm of mature eggs was abundant and often appears granulated. Microscopic pictures showing that it contains various organelles essential for supporting early embryonic development. A distinct vitelline membrane surrounds the egg. Mature Hilsa eggs contain a substantial amount of yolk, which serves as a nutrient reserve for the developing embryo (Fig. 316).

Histological studies of mature Hilsa eggs are crucial for understanding the reproductive physiology of this species, including aspects of egg development, maturation, and the timing of spawning.

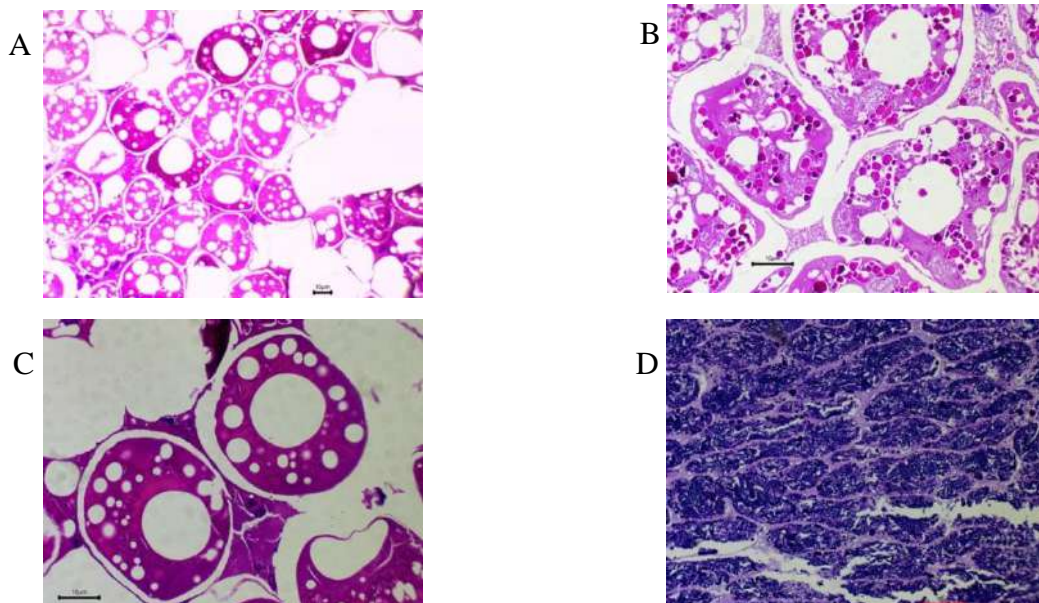


Fig. 316. Histology of mature Hilsa ovary (a-c) in different magnification (a-4X & b-d-10X) & sperm (d)

## 9.6. Study on Hilsa Reproductive Biology on Molecular aspects (i.e., Identification and Characterization of GnRH Gene)

The Hilsa fish (*Tenuulosa ilisha*) is an economically important species and understanding its reproductive biology at the molecular level is crucial for conservation and fisheries management. Gonadotropin-releasing hormone (GnRH) is the critical regulator of the reproductive axis. Development and maintenance of normal reproductive function requires a coordinated interplay between neuroendocrine, metabolic, and environmental factors. The GnRH-gonadotropin system plays a central role in the regulation of reproduction by integrating different signals and factors. GnRH pulsatile secretion determines the pattern of secretion of the gonadotropin follicle-stimulating hormone and luteinizing hormone, which regulates both the endocrine function and gamete maturation in the gonads. In this study, we aimed to identify and characterize the gonadotropin-releasing hormone (GnRH) gene in Hilsa and the process of regulation of GnRH secretion.

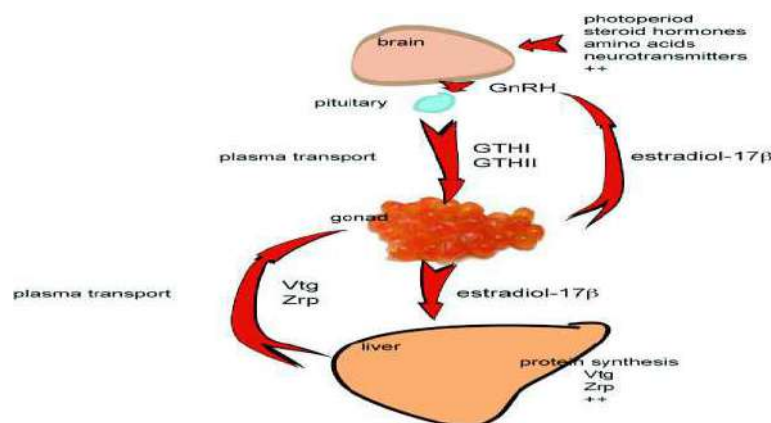


Fig. 317. Schematic diagram of GnRH Gene

## 9.7. Methodology

### 9.7.1 Identification and characterization

Brain and Pituitary tissue (*Fig*) samples were collected from mature Hilsa fish (weighing between 800g to 1000g each) that were taken from Farraka Barrage. Following RNA extraction, cDNA was synthesized and amplified the gene of interest. cDNA fragment was cloned after the GnRH gene was successfully amplified using the PCR method. Then, plasmid extraction was done using a Plasmid purification kit (HI-MEDIA, India). Plasmid PCR confirmed the presence of positive clones. The purified plasmid was sequenced by outsourcing. After that, we use the Gene Racer kit for the complete sequence. After obtaining the complete GnRH sequence, it was submitted to the NCBI database for public access for the first time. Simultaneously, In silico characterization was done using computational tools

and techniques to provide insights into the gene's structure, function, and regulation mechanisms processes associated with the GnRH gene in Hilsa fish. (i.e., Sequence alignment, Homology modeling, functional analysis, promoter analysis, molecular docking, dynamic simulation, and Gene expression study)

## 9.8. Result

### 9.8.1 Characterization of GnRH transcript in Hilsa

The complete (CDS) sequence 605 bp was obtained after sequencing. The complete CDS was submitted to the GenBank. The GnRH cDNA contains an open reading frame of 605 bp corresponding to 232 amino acid residues with ATG at the start codon of 118 bp and TGA at the stop codon at 427 bp

#### *Phylogenetic analysis*




Fig. 318. Phylogenetic tree of Hilsa GnRH sequences generated by MEGA11 program

#### *Conclusion*

This study represents a significant step in unraveling the molecular aspects of Hilsa fish reproduction. The GnRH gene has been identified and characterized. This genetic study provides a foundation for further research into the reproductive mechanisms of this important species. It contributes valuable information to our understanding of the reproductive biology of the species, which can have implications for conservation and fisheries management. Additionally, we have submitted the GnRH gene sequence to the NCBI database for further study by the researcher. This report summarized the key milestones findings of our research on Hilsa reproductive biology, focusing on the GnRH gene. Additional research in this area is essential to support the conservation and management of the Hilsa population regenerate

**10. Ranching of Hilsa seed (fertilized eggs & spawn) in the upstream of Farakka Barrage**

A total number of 22,47,000-23,57,000 eggs and 16,900 spawn of Hilsa were ranched upstream of the Farakka barrage for improvement of the natural Hilsa population with respect to declined stretches of river Ganga (Table 25). Adult Hilsa males and females were artificially bred on board through the stripping method. The fertilization rate was achieved avg. 72.05%, and the average hatching rate was 63.47%. The spawns were packed with oxygen support and transported to the ideal ranching site. Transportation was done during the early morning or evening to avoid rising water temperature. Before the ranching, a proper site in the river Ganga above Farakka was selected to prevent the high-water current, greater depth, and fewer human interventions (Figs.319, 320, 321 & 322)





Fig. 319 A & B) Ranching of Hilsa fertilized eggs and spawn at Raajmahal, Jharkhand upstream in river Ganga





Fig. 320 A&B) Transportation of fertilized eggs from Godakhali, S24PGs, C-E) Ranching eggs and spawn in Rajmahal, Jharkhand, and F) Ranching in Gazipara, Jharkhand –West Bengal Border.



Fig. 321. Ranching of fertilized eggs in river Ganga at Sahebganj, Jharkhand



Fig. 322. Ranching of spawn in river Ganga at Taltala ghat, West Bengal



Table 28. Ranching list of total numbers of fertilized eggs and spawn of Hilsa

Sl. No.	Date	latitude	Longitude	Nos. of spawn ranched	Nos. of fertilized eggs ranched	Ranching site	State
1.	27.02.2021	24.858045	87.910385	-	58,000	Upstream, river Ganga	Jharkhand
2.	11.03.2021	24.809054	87.918875	-	49,000	Taltola Ghat	West Bengal
3.	10.11.2022	24.940537	87.92294	400	2,000	Paranpur	Jharkhand
4.	16.11.2022	24.852835	87.91358	-	98,000	Upstream, river Ganga	Jharkhand
5.	17.11.2022	24.851633	87.90837	2000	89,000	Upstream, river Ganga	Jharkhand
6.	18.11.2022	24.858045	87.910385	-	90,000	Upstream, river Ganga	Jharkhand
7.	19.11.2022	24.85772	87.912661	-	1,07,000	Upstream, river Ganga	Jharkhand
8.	23.11.2023	24.844228	87.901372	-	2,05,000	Upstream, river Ganga	Jharkhand
9.	01.12.2022	24.867588	87.911126	4,500	-	Lalchand	Jharkhand
10.	22.12.2022	24.84694	87.898402	-	73,000	Kumar Para Ghat	Jharkhand
11.	23.12.2022	24.844202	90.13442	-	50,000	Neem Shahar	Jharkhand
12.	14.02.2023	24.854708	87.910408	-	90,000	Sikarpur	Jharkhand
13.	15.02.2023	24.861309	87.916899	-	1,08,000	Near Gaziapara	Jharkhand
14.	17.02.2023	25.252471	87.649122	3,000	1,75,000	Ojha Toli Ghat, Sahib Ganj	Jharkhand
15.	17.02.2023	24.858809	87.915615	-	93,000	Upstream river Ganga	Jharkhand
16.	18.02.2023	24.866202	87.919149	3000	56,000	Gajipara	Jharkhand
17.	20.02.2023	24.856488	87.914577	-	1,71,000	Upstream river Ganga	Jharkhand
18.	21.02.2023	24.830324	87.913409	-	1,56,000	Nimshahar	Jharkhand
19.	22.02.2023	25.054662	87.837739	2000	1,77,000	Raaj Mahal Ghat	Jharkhand
20.	23.02.2023	24.830324	87.913409	-	64,000	Nim Shahar	Jharkhand
21.	24.02.2023	24.870939	87.920769	-	1,05,000	Gajiya Para	Jharkhand
22.	27.02.2023	24.853049	87.913777	-	1,75,000	Sikarpur	Jharkhand
	24.03.2023	25.057641	87.84617	2000	2,00,000	Raajmahal Ghat	Jharkhand
<b>Total</b>				<b>16,900</b>	<b>23,91,000</b>		

**11. Hilsa seed collection and acclimatization in captive condition at Godakhali, lower zone of Hooghly-Bhagirathi River stretch (earthen ponds)**

Hilsa seed, or fingerling locally known as a ‘*khoira*’, was captured near Kalinagar ghat, Uluberia, Howrah, the opposite sight of Godakhali, South 24 Parganas district of West Bengal. The fishing operations were carried out with a boat lift net to improve the survivability of Hilsa juveniles. The Hilsa have a shoaling behavior, which means they swim in groups. A silent environment was maintained to ensure that the fish survived in groups for a period of 1 hr. Approx. 1000-1100 Hilsa fingerlings were collected through a lift net without stress. All the fingerlings were stocked in the earthen pond at Godakhali, South 24 Parganas.



Fig. 323. Hilsa seed stocking in the pond, Godakhali

Due to the natural calamity of the “Yass” super cyclone in May 2021, the pond dyke collapsed, and the earthen pond was inundated; as a result, the entire Hilsa stock departed.

## **12. Rearing of Hilsa seeds and grow-out system for standardization**

After successful artificial breeding at Godakhali and Farakka, the fertilized eggs were carried out in oxygen packets. Fertilized eggs were released and stocked in different captive grow-out systems at the Hilsa Ranching Station, Farakka. The dissolved oxygen level and water temperature in the grow-out system were maintained in optimal condition with the help of external aeration and illuminating the area using 100-watt bulbs. After 18-30 hours, eggs were hatched. Un-hatched eggs were carefully removed by dropper from the system. After 3-5 days, the spawn is carefully transferred to the FRP (300L) and aquarium tanks (25-30L). From the 5<sup>th</sup> day of hatchlings, feed with live feed chlorella (2-10  $\mu\text{m}$ ); from the 11<sup>th</sup> day, feed with zooplankton (rotifers) was given to the hatchlings. The supplementary artificial feed (> 35% Crude protein) was grounded and made in powder form, then fed to the 20-day-old spawn. The cultivable water is replenished twice a day by careful siphoning through a bolting silk cloth, and the dead larvae, if any, are regularly removed. A 15-day older spawn carefully stocked in an earthen raceways pond, FRP tanks (5,000 L) at Hilsa Ranching Station, and in a cemented rectangular tank at Farakka, reared up to grow in fries and juveniles Hilsa (Fig. 324). During the rearing period, they are fed live feed chlorella, rotifers, and supplementary feed, and the water quality of each rearing unit is monitored (Fig. 324).



Fig. 324 A & B Stocking and rearing of Hilsa spawn in cemented rectangular tank at Farakka C) Outdoor mass culture and D) *Chlorella* sp. culture indoor condition E & F) Preparation of Rotifer culture.



12.1. Experimental pond and Raceway preparation for Hilsa nursery rearing




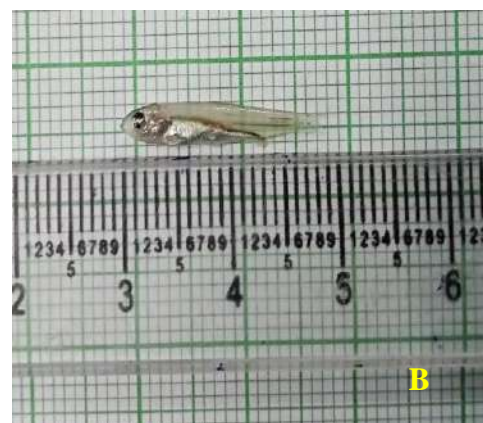
Fig..325 A) Earthen experimental nursery pond preparation B) Calculation of the lime doses C& D) Liming & manuring in pond







Fig. 326 A) Experimental pond ready for Nursery rearing B) Stocking the hilsa spawn in earthen pond Rearing of spawn and juveniles in the raceway. C&D) Hilsa spawn also stocked in FRP tanks in indoor system E) Raceway preparation F) Hilsa spawn stocked in raceway



C

D




Fig. 327 A-F) Reflecting the growth (length and weight) of Hilsa spawn reared in the rectangular cemented tank at the office quarter, Farakka



Fig. 328 A-D) Reflecting the growth (length & weight) of hilsa spawn reared in an earthen circular pond at Hilsa Ranching Station, Farakka. E) Earthen Circular Pond



### 13. Collection of Hilsa brooders and acclimatization under captive condition

To develop Hilsa brooders in captive conditions in different water bodies in a confined area like an earthen pond, pen in the river, raceway, and circular FRP cages have been selected. Circular cages (diameter 16m and depth 8m) designed by ICAR-CIFRI were installed in the free-flowing water stretch, particularly upstream of the Farakka barrage, and aimed to provide a natural river environment in a confined area (Table 29). In 2021-22, one circular cage was installed, and in 2022-23, two more circular cages were installed to develop Hilsa brood stock. A total 243 numbers of brooders of Hilsa developed in cages I, II, and III.

#### 13.1. Stocking and feeding of wild adult Hilsa in circular cages

Healthy wild Hilsa, 87 nos. of size ranges from 50 g to 150 g, were stocked in the circular cage 1 in 2021-22. A total of 649, 238, and 145 nos. Hilsa were stocked in cage no. I, II, and III, with an average size of 65-160 g. Stocking management, including regular feeding, with artificial feed (developed by CIFRI) at 10% of total biomass was provided. Feeding was done twice a day, in the morning and evening. Regular cleaning of cages was done daily to remove foul materials from cages. (Fig. 329)



Fig.329 Installed cages upstream of Farakka Barrage, River Ganga



Fig. 330 Stocking of Hilsa brooders in cages

### 13.2. Growth performance of reared Hilsa in circular cages

Regular growth check was done on a monthly basis. Before sampling, fish were starved overnight and collected by lifting nets from corners. The collected fish (n=20/cage) were weighed in a weighing balance with an accuracy of 1g. The length of the fish was measured using a standard scale with an accuracy of 1 mm. At the time of stocking, the average size of Hilsa was  $115 \pm 4.12$  g; during the last seven months of culture, the average size was recorded as  $175 \pm 2.39$  g. The cage-reared Hilsa showed that 58% increase in body weight, but simultaneously, the mortality of the fish was also high at 87.5% (Fig. 331 ).



Fig. 331. Length-weight measurement of cage reared Hilsa at Farakka

Two pens were also installed in Ganga at the upstream of Farakka Barrage with the lengths and widths (69 x 36 and 36 x 33 feet) of a total number of 72 Hilsa brooders in raceways (32 x 12.5 x 1.5 feet) 600 Hilsa spawn and 30 juvenile Hilsa were stocked. In the experimental pond (6 x 6 x 1.5 feet), 400 spawns were stocked for Hilsa brood stock development in captive conditions.

### 13.3. Constrains of hilsa rearing in captive condition

- Earthen pond, raceway, and pen were selected for the rearing of Hilsa in captive condition.
- Floods posed the most significant obstacle to pond rearing of Hilsa, resulting in the loss of approximately 85% of the reared Hilsa during natural disasters. Additionally, Hilsa, a fast-moving benthopelagic species, could not thrive in stagnant water bodies.
- The raceway system proved to be highly effective for Hilsa's nursery rearing. However, due to insufficient water depth and water seepage through the sandy soil bottom, it was not suitable for the rearing of adult Hilsa.



The primary challenge with pen culture was the inconsistency in water depth, which fluctuated throughout the year and was not conducive to Hilsa rearing. A maximum mortality of approximately 69% occurred.

Table 29. Specifications of different confined water bodies for Hilsa brood stock development

Sl. No.	Water bodies name	Water bodies area	Numbers of Hilsa stocked		Total nos.	Mortality (%)
			2021-22	2022-23		
1.	Stocking pond-I (ha)	0.5	634	0	634	87
2.	Stocking pond-II (ha)	0.3	585	0	585	93
3.	Experimental pond (ha)	0.2	132	400	532	97
4.	Raceways (feet)	35 x12.5 x 1.5	520	110	630	89
	Circular FRP Cage-I (m dia.)	16 x 8	87	649	736	76
5.	Circular FRP Cage-II (m dia.)	16 x 8	0	238	238	Ranched in river Ganga
6.	Circular FRP Cage-III (m dia.)	16 x 8	0	145	145	Ranched in river Ganga
7.	Pen 1 (m)	11 x 21 x1.5	53	78	131	67
8.	Pen 2 (m)	10 x 19 x1.5	234	75	309	69

Abbreviation: ha-hectare; dia-diameter; FRP-Fibre Reinforced Plastic ;m- meter;

### 13.4. Challenges of cage culture of Hilsa

- Precautionary measures were taken to protect the cages from heavy rainfall and the drastic water flow of the Ganga River in the monsoon. However, due to heavy monsoon in August (1<sup>st</sup> week), the tributary of river Ganga, Gumani River, exploded with heavy rainfall. Huge water flows (0.48 - 1.82 m/sec) were measured in the Ganga river's main channel as well.
- The water pressure results in cage damage and chokes the outer net of the cage. The water pressure has also resulted in overlapping Cages II and III with each other and damaging the iron pole (Figs. 332 & 333). In this situation, many Hilsa stocked in the cage were compelled to ranch in the river.





Fig. 332 Macrophytes and other debris clogging the nets



Fig. 333 Cage structure deformed due to water pressure and siltation



Fig. 334. Different types of captive Hilsa rearing systems

#### 14. Recovery of juvenile and adult Hilsa from different places of river Ganga

A total number of 97 Hilsa (Weight ranges 170 - 485 g) were collected from different places like upstream of Farakka barrage. These all Hilsa were recovered from the untagged condition from other locations at upstream of Farakka Barrage. It was noticed that fishers were catching Hilsa from Khursela, Bihar up to 225 km from the ranching point at upstream of the Barrage.

##### 14.1. Recovery of Hilsa juveniles at the middle stretch of River Ganga

A sizeable catch of Hilsa fry and early juveniles was recorded from 2022 to 2023 in varying quantities in the upstream of Farakka barrage between Panchanandanpur at Malda site and Gobindarampur at Farakka Site to Sahibganj 19.65 km to 174.12 km upstream of barrage respectively. The estimated catch of juvenile Hilsa, commonly known as “*Khoira*” in West Bengal and in Jharkhand, Bihar, it called “*Marwa*” from local fishermen and fish landing center 0.87 kg to 142.37 kg from May to June of 2022 and 2023 (Table 30.). The resurgence of young Hilsa suggests that the sustained ranching of adult Hilsa in the middle stretch of the Ganga River contributes to fostering natural breeding processes, ultimately aiding in restoring the Hilsa population upstream in the Ganga River. The combined impact of Hilsa fertilized egg ranching significantly expedites young Hilsa juveniles' rejuvenation in the Farakka Barrage's upstream region. Local fishermen employ 'Char-petta' nets during the pre-monsoon season when water levels in the Ganges are relatively low. Consequently, the resurgence of juveniles primarily takes place in May and June each year.

Table 30. Estimated catches in kg (no) of Hilsa juveniles at the middle stretch of river Ganga

Place Name	2022		2023	
	May	June	May	June
Kamaltipur fishing Ghat	17.3 (494)	13.8 (353)	29.31 (953)	29.22 (813)
Rajnagar Ghat, Malda	12.8 (393)	19.5 (467)	17.5 (333)	49.6 (837)
Panchanandapur Ghat, Malda	19.7 (567)	19.8 (660)	21.2 (689)	37.22 (502)
Rajmahal, Jharkhand	42.7 (823)	101.7 (1701)	63.5 (1183)	142.37 (2384)
Sahibganj, Jharkhand	51.07 (630)	68.9 (1325)	49.22 (946)	10.3 (312)
Bhagalpur, Bihar	3.1 (65)	4.71 (255)	0.87 (57)	15.2 (403)





Fig. 335A. Hilsa fingerlings recovered from Rajmahal, Jharkhand



Fig. 335B. Recovery Hilsa at Kamaltipur Fishing Ghat, Malda

**OBJECTIVE VIII: TO MONITOR THE MIGRATION OF HILSA THROUGH FLOY TAGGING AND ADVANCED TECHNIQUES THROUGH TAGS**

Tagging is an essential technique for fisheries biologists to gather various information. Adult *Tenulosa ilisha* were tagged to mark the migratory fish movements and gather information about the migration pattern, gonadal development, population estimate, and growth. These components are very much needful for these studies because they provide the status of the Hilsa fish population in the middle stretches of river Ganga (Farakka to Prayagraj), and those tagged fish could migrate upstream & downstream to complete their life cycle.

3,065 Hilsa numbers were tagged (Fig.336) to assess their upstream migration from October 2020 to September 2023 (Table 31.). Of the total ranched Hilsa (91,588), 3.34% of adult Hilsa were tagged and released during the project tenure. The tagging program was widely circulated through various means of communication such as creating mass awareness, placing posters/pamphlets of ranching fish & writing articles in newspapers on Hilsa conservation among the fishermen from Farakka to Allahabad in upstream and also downstream of Farakka Barrage for recovery reports to analyze the migration pattern of Hilsa in the selected study stretch.

Table 31. Year-wise tagging of Hilsa in the upstream of Farakka Barrage of river Ganga

Sl. No.	Year	Tagging
1.	2020-2021	576
2.	2021-2022	1,697
3.	2022-2023 (up to September)	792
<b>Total</b>		<b>3,065</b>



Fig. 336. Tagging operation on Adult Hilsa

In 2020-2021, 576 adults Hilsa were tagged, which avg. Weight  $252 \pm 6.8$  gm and avg. Length  $28 \pm 2.6$  cm. In 2021-2022, 1,697 nos. adult Hilsa were tagged; however, the maximum number of Hilsa tagged during November 2021 was around 550 pcs. The lowest tagging was done in May and June 2021, only 07 & 02. At this time, Hilsa's availability downstream of Farakka Barrage is meager.

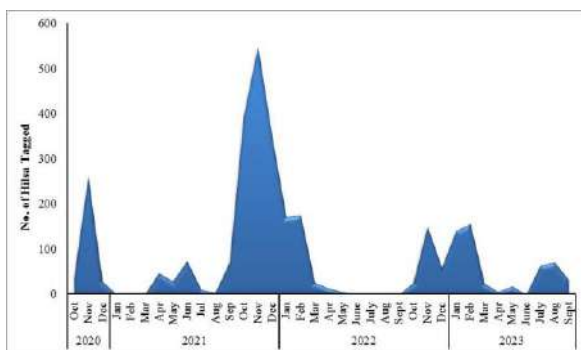


Fig. 337. Monthly tagging operation of Adult Hilsa

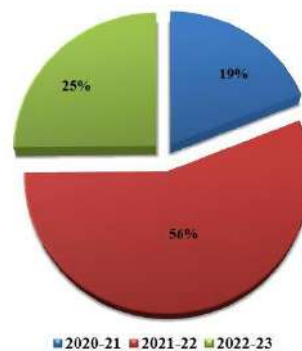


Fig. 338. Year-wise tagging operation of Adult Hilsa

## 15. Impact of tagging and ranching

### 15.1. Recovery of tagged Hilsa

These coordinates positively indicate that those adult Hilsa tagged and ranched upstream of Farakka Barrage, river Ganga. They migrate at the middle stretch of the Ganga river up to Uttar Pradesh, Gazipur, which is approximately 593.5 km from Farakka Barrage. Hilsa is also recorded at the lower stretches of Hooghly-Bhagirathi River Nimaitirtha Ghat, Baidyabati, West Bengal, almost 225 km from Farakka Barrage. Some of the Hilsa migrate towards Padma River, downstream of Farakka Barrage, nearer to Bangladesh border, which almost cover 54.6 km from Farakka Barrage.





Fig. 339A. Fisher captured tagged Hilsa during fishing from Manikchowk on 30<sup>th</sup> October 2021



Fig. 339B. Fisher captured tagged Hilsa during fishing from Shahibganj

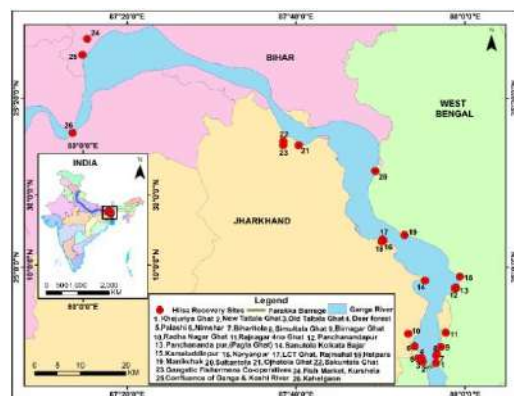


Fig. 339C. Fisher captured tagged Hilsa from Dhuliyan, Farakka, during their fishing trip.

Fig 340. GIS map representing tagged Hilsa recovery sites from the middle stretch

Among the total tagged adult Hilsa, more than 7.8% of Hilsa recovered from different locations from their released point. Above 50% of adult Hilsa was retrieved from the middle stretch of river Ganga, while 17% of Hilsa recovered from the Feeder canal, Aduha to Baidyabati, West Bengal. 27% of the Hilsa was retrieved in the Beniyagram, Jafarganj, Hossenpur, and Dhuliyan, Murshidabad districts, where the Ganga flows toward Bangladesh downstream of the Farakka Barrage (Fig. 341).

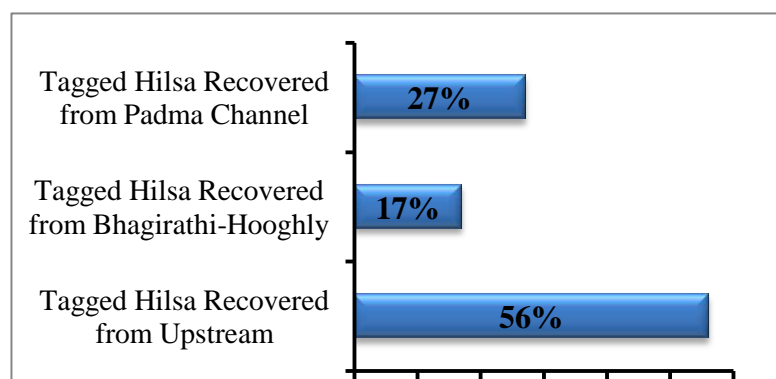


Fig. 341. Location wise recovery percentage (%) of tagged Hilsa

## Component-III

Community participation and awareness programme on the fish conservation in the entire stretch of river Ganga for improving livelihood of the poor fishers



नमामि  
गंगे



**OBJECTIVE IX: TO CREATE THE AWARENESS PROGRAM AMONG THE FISHERMEN FOR CONSERVATION OF DEPLETED FISH AND GANGETIC DOLPHIN ALL ALONG THE RIVERBANK OF GANGA FROM PRAYAGRAJ TO FARAKKA VIA BALIA, BUXAR, PATNA, BHAGALPUR AND RAJMAHAL**

Hilsa fish travel from the ocean to rivers for the goal of spawning. This fish is in decline for several reasons, including indiscriminate fishing, small mesh-size net fishing, fishing for juveniles, fishing during the reproductive season, water pollution, climate change, anthropogenic activities, etc. Before 1975, Hilsa migrated up to Prayagraj, but after the construction of the Farakka Barrage in West Bengal, the population remained confined downstream of the barrage. With all these factors in mind, our initiative's goal was to grow the hilsa population while conserving it and re-establishing its migration route with the aid of fishermen. One component of this project was raising public awareness of the issue.

In particular, in Bihar, Jharkhand, West Bengal, and the surrounding areas, as well as both the bank of the river Ganga, North 24 Parganas, and Hooghly district, the ICAR-Central Inland Fisheries Research Institute conducted awareness programs on Hilsa and Dolphin in the middle to lower stretch and the estuarine zones of the Ganga. The primary goal of the awareness initiative is to educate the river Ganga's fishing community about the need to protect, restore, and recover the Hilsa. The total awareness program in the last three years carried out in component II was 401, and the number of participants was 14,906. Of these, 86 numbers were carried out mainly in Farakka and the adjacent places like Gandhi Ghat, Deer Forest, Gumani, Nimsahar, Nimtola, Bottola, Taltola Ghat, Samsheganj, Jafarganj, Sankarpur, Dhuliyani ghat, Feeder Canal, Rail Colony, Farakka Panchayat, Palashi, Shikarpur, Arjunpur, Beniagram, etc. In Malda, there are so many places like Khejuriya ghat, Baisnagar, Rajnagar, Simultala, Bihari Tola, Lalutola, Laskari Tola, Bolalpur, Sultan Tola, Pachkuri Tola etc. Jharkhand places like Nakitola, Nurai, Rupaspur, Jitpur Kalitola, Paharpur, Sahibganj, Rajmahal, LCT Ghat, etc. The awareness program was also carried out in the estuarine stretch, mainly in Bakkhali, Fraserganj Godakhali, Sagar Island, Barrackpore, and their adjacent places. During the awareness program, all the fishermen were sensitized to how to increase Hilsa in their native water bodies. In these awareness programs, the active participation of male and female fishermen was 94.13% and 5.87%. The total number of fishermen, the number of boats and nets possessed/operated by them, their fishing time, monthly income, family size, other incomes, catch composition and their problems other such things. We advised them through Hilsa awareness not to use small mesh size net, keep Ganga clean and pollution free, not to catch juvenile and matured Hilsa with full of egg and may

release again into the Ganga and make them complete their life cycle. Fish tagging is an important aspect to study the migration pattern. Fishermen were awarded of reporting of tagged Hilsa during their fishing activity in river Ganga.

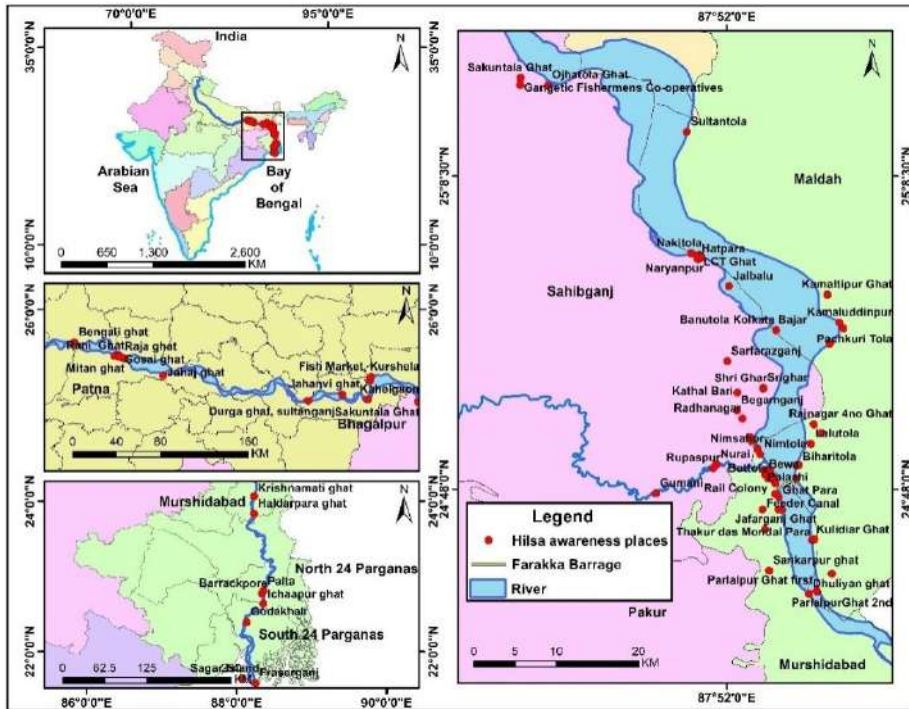


Fig. 342. GIS map of awareness programs on Hilsa and Dolphin



### 16. Awareness program in West Bengal, mainly at Farakka and its adjacent places

As our project is focused on Farakka, maximum awareness programs were conducted at Farakka and their adjacent places like Gandhi Ghat, Deer Forest, Gumani, Nimsahar, Nimtola, Bottola, Taltola Ghat, Jafarganj, Sankarpur, Dhuliyani ghat, Feeder Canal, Rail Colony, Farakka Panchayat, Palashi, Shikarpur, Beniagram, Forest ghat, Old Taltola Ghat, Nimsahor. In Malda, there are so many places like Khejuriya ghat, Rajnagar, Simultala, Bihari Tola, Lalutola, Laskari Tola, Sultan Tola, Pachkuri Tola, Kamaluddinpur, Panchanandapur, Jalbalu, Kamaltipur Ghat, etc. Jharkhand places like Nakitola, Nurai, Rupaspur, Jitpur kalitola, Paharpur, Sahibganj, Rajmahal, LCT Ghat, Hatpara, Naryanpur, Mirnagar, Srighar, Gobargari, Moniharitola, Banutola Kolkata Bajar, Rupaspur, Jolbalu, Barali, Goborgara etc. The Fishermen belong (94.8%) to the SC/ST community, and they mostly use gill nets to catch Hilsa. Through this awareness program, local fishers were sensitized to the conservation of Hilsa, Dolphin, and the Ganga River.

### 17. Awareness program at Barendrapara ghat, Nawabganj ghat, and Chandannagar Jetty ghat, West Bengal

Awareness programs were conducted at different ghats viz., Barendrapara ghat, Nawabganj ghat, and Chandannagar Jetty ghat of Ganga bank from November 2021, and 400 people were sensitized for conservation of Gangetic fish, Hilsa, and Dolphin in the Ganga River.



Fig. 343. Awareness program at Barendrapara Ghat, Howrah, West Bengal

### 18. Awareness program at Krishnagar and Jibontala, Sagar Island, West Bengal

A mass awareness program was organized at Krishnagar and Jibontala, Sagar Island, South 24 Pgs on November 2021 towards the conservation of indigenous fish species of Ganga, Hilsa, and Dolphin as well as Ganga resources. A total of 350 people participated in this awareness program.



Fig. 344. Awareness program in Krishnagar and Jibontala, Sagar Island

#### **19. Awareness program at Balagrah, Hooghly, West Bengal**

An awareness program was organized at Balagrah on November 2021 to create awareness among local people, including fishers along the Ganga River stretch, regarding the conservation of indigenous fish species of Ganga, Hilsa, and Dolphin and Ganga resources. There were 50 people who participated in this awareness program.

#### **20. Awareness program at Nabadwip, Balagarh, and Tribeni, West Bengal**

The awareness program was organized by ICAR-CIFRI under the National Mission for Clean Ganga Program and aimed to educate the fishermen about IMC, Hilsa, and Dolphin Conservation in the River Ganga at Tribeni, Nabadwip, and Balagarh on March 2022. The gathering addressed the importance of Indian major carp on the livelihood of the fishermen and was suggested not to catch the juvenile fish so that they can attain marketable size. The recent activities on Hilsa production improvement in the river Ganga were described in detail along with the initiatives for Dolphin conservation taken by the Institute. A total of 82 local people participated in this awareness program.



Fig. 345. Awareness program at Milandeeep Ghat, Balagarh on 10 March 2022



Fig. 346. Awareness program at Kuntighat, Tribeni, on 7 March 2022

## 21. Awareness program at Gandhi Ghat, Barrackpore, West Bengal

An awareness program was organized on the occasion of ‘Ganga Mashaal Yatra’ program by the ICAR-CIFRI team at Gandhi Ghat, Barrackpore on 23<sup>rd</sup> November 2021. More than 42 local people were sensitized towards sustainable fisheries, Hilsa, and dolphin conservation.





Fig. 347. Awareness program at Gandhi Ghat, Barrackpore

## **22. Awareness program at Nistarini Ganga Ghat, Seoraphully, West Bengal**

An awareness program was organized by ICAR-CIFRI under the NMCG project at Nistarini Ganga Ghat, Seoraphully in December 2021. Awareness was created towards enhancing the conservation of indigenous germplasm, the conservation of aquatic biodiversity, sustainable fisheries, and Ganga River health. Awareness was also created among fishers regarding Dolphin conservation and the importance of Dolphins as a national aquatic animal of River Ganga. Dr. B. K. Das, Director, ICAR-CIFRI, emphasized rejuvenation of the Ganga River through the ranching of indigenous fish species towards enhancing the indigenous germplasm conservation. Active participation of more than 150 local people, including fishers, was noticed in this awareness program.

## **23. Awareness program at Godakhali, South 24Pgs, West Bengal**

An awareness campaign was organized at Godakhali to conserve Indigenous fishes, including Hilsa and Dolphin in the river Ganga. In this program a reasonably good number of local fishermen participated enthusiastically. There was a mixed response from fishermen to the awareness campaign conducted by the visiting team. The local people and fishers were sensitized to protect and conserve endangered fish species including Hilsa and dolphin. Most fishermen realized the importance of fish conservation and the negative impact of overexploitation. They were also sensitized to adopting eco-friendly fishing methods to develop sustainable fisheries. They were also sensitised about ongoing activities of ICAR-



CIFRI under the NMCG project and initiatives towards replenishing and recouping the fish germplasm in river Ganga by river ranching and mass awareness program.



Fig. 348. Awareness program at Godakhali, South 24 Pgs, West Bengal

#### **24. Awareness program at Jangipore, Lalgola & Berhampore, West Bengal**

Another awareness program was conducted at three different sites, namely Jangipore, Lalgola & Berhampore, West Bengal on September, 2022 and 2023 to create awareness among local people towards the conservation of indigenous fish species, including Hilsa and Dolphin. Active participation of 140 local fishermen and people was observed during the awareness program. Discussion was also made with fishers regarding their sustainability issues related to fishing and the conservation of Dolphin.

#### **25. Awareness program at Beniagram and Jafarganj, West Bengal**

In the Beniagram and Jafarganj (Downstream of Farakka Barrage), it was found that some fishermen are using fish poison to capture prawns and fish during winter. Fishermen are not following government rules, and using small nets to capture hilsa and other fish is a significant problem. The fishermen were informed that they were not getting any government subsidies from states and centers, and more than 90% of them didn't have fishermen's cards to support their livelihood. The government should immediately stop the illegal capture of dolphins. It was also seen that most fishermen don't have "Paka House" for living and don't have alternative livelihoods during the off-season.



Fig. 349 Awareness program at Beniagram, downstream of Farakka Barrage

## 26. Awareness program at Feeder canal, West Bengal

In the Feeder canal, fishermen were sensitized to hilsa fisheries. As they were involved in other capture fisheries like Indian Major Carp, *Rita rita* as well as collecting fish seed the, awareness also made on sustainable fisheries of river Ganga.



Fig 350 Awareness program at Feeder canal, Farakka

## 27. Awareness program at upstream of Farakka Barrage, West Bengal

Upstream Fishermen like Taltola Ghat, Rail Colony, Farakka, Deer Forest, and Nimsahar wanted the government to forcefully stop zero mesh nets used in Upstream for whole year fishing.





Fig. 351 Awareness program at Taltola Ghat, Farakka

## 28. Awareness program on 75<sup>th</sup> Foundation day at ICAR-CIFRI, Barrackpore, West Bengal

On the 75<sup>th</sup> (Platinum Jubilee) Foundation Day of CIFRI, an awareness program was held at ICAR-CIFRI, Barrackpore. Eminent dignitaries as Swami Viswamayananda Ji, Secretary, Ram Krishna Mission Ashram, Sargachi, Murshidabad, Dr. B. S. Mahapatra, Vice Chancellor, Bidhan Chandra Krishi Viswavidyalaya, Dr. D. S. Shakyawar, Director, ICAR-NINFET, Kolkata and Dr. Gauranga Kar, Director, ICAR-CRIJAF visited the exhibition and expressed their satisfaction remark after going through ‘highly informative’ posters and publications related to Hilsa fisheries on river Ganga. In this program 100 numbers of Fishermen were participated. Fishers and students were also sensitized about Hilsa conservation and restoration in this program.





Fig. 352 (A-B) NMCG Hilsa Exhibition on the occasion of the 75<sup>th</sup> (Platinum Jubilee) Foundation day of ICAR-CIFRI

A two-days workshop was organized by ICAR-CIFRI at Barrackpore under the NMCG project in February 2021 to create awareness regarding the sustainable management of Hilsa fisheries among Ganga fishers. More than 200 fishers from the upper Hooghly estuary actively participated in the program and were sensitized regarding Hilsa conservation and conservation. Awareness was also created among fishers regarding dolphin conservation and the importance of dolphins as a nation's aquatic animal in River Ganga. Some of the issues faced by the fishers, as mentioned by them, are (i) the presence of large amounts of plastic garbage in the water column disturbing net operation, (ii) pollution, especially presence of a layer of oil-like substances in the water surface, discharged by local industries, (iii) destruction of the fishing net by the movement of ships/transport vessel, etc. (iv) presence of a large number of solid wastes on water surface especially dead body of animals, (v) harassment by police / local goons, (vi) lack of appropriate fishers specific identity cards, (vii) requirement of a dedicated contact number for communication with ICAR-CIFRI, (viii) application of pesticides/poison for fish caught from the river, (ix) use of unscientific fishing gears with low / zero mesh size destroying juvenile fishes, (x) lack of other better job during the seasons of low / nil fish catch, etc.





Fig. 353 (A-D) Awareness program of Ganga fishermen on 23<sup>rd</sup> to 24<sup>th</sup> February 2021

### 29. Awareness program at South 24 Parganas, West Bengal

Three consecutive awareness programs were conducted towards ‘Conservation of Hilsa Fisheries’ at Bakkhali and Jeti Ghat and Koshtala at Fraserganj, West Bengal, in February 2021. A total of 70 people was sensitized through this awareness program.



Fig. 354 Awareness program on ‘Conservation of Hilsa Fisheries at Fraserganj

In the Birlapur, Budge Budge ghat, we observed the presence of 120 Hilsa fishermen. A total of 30 numbers of boats and 3 to 4 persons operate the gill net from a boat. The fishing time depends on the water's tidal flow and the average hilsa catch is 3kg/boat/day during premonsoon (March).



Fig. 355 Awareness program at Birlapur, Budge Budge, West Bengal

### 30. Awareness program at Kolkata, West Bengal



Awareness program was held in different places of Kolkata, like Barahnagar, Bagbazar, In the Barahnagar ghat we observed 21 numbers of fishermen were present that time of survey among them 10 were Hilsa fishermen. They have their own boat. At the time of operation, 3 to 4 fishers were going on a boat to operate fishing. They used Gill net for Hilsa fishing and also use small seine (*Ber jal*), Bag net and set barrier net (*Chorpata jaal*) for other fishes when off season of Hilsa. According to their statement, the primary season of Hilsa fishing is the rainy season. Apart from Hilsa, *Setipina phasa*, shrimp, *Otolithoides* spp., *C. garua*, *Cynoglossus* sp. are the common fishes they caught along with hilsa. It was also stated that the hilsa catch is comparatively lower than the previous year's catch.



Fig. 356 Awareness program at Barahnagar Ghat, West Bengal

In the Bagbazar ghat, we observed the presence of 23 migratory Hilsa fishermen. They have total 18 numbers of boats and 3 to 4 persons operate the gill net from a boat. They frequently use bag net during the same operation. Their fishing time depends on the lunar cycle. In this season, they caught Hilsa 2-2.5kg/day/boat. Apart from hilsa, they also saw some other fishes like *Setipinna phasa* (Phasa), Prawn, *Odontamblyopus rubicundus* (gobies), *Gudusia chapra* (Khoira), *Polynemus paradiseus* (Topshe), etc.



Fig. 357 (A-B) Awareness program at Bag Bazar Ghat, West Bengal

### 31. Awareness program at Barrackpore and the adjacent places, West Bengal

An awareness program on Hilsa has been conducted along with Sachwata pakhwada program at Barrackpore to Ichhapur stretch and at the two ghats of Baidyabati. “*Save Hilsa for a better future*” was the theme of this program. The team of ICAR-CIFRI went to the Nabajganj ghat at Barrackpore, Devitala ghat of Iccahapore, Ranighat and Rajbanshi ghat at Baidyabati to clean the ghat area with an objective to sensitize the public about the importance of a cleaned Ganga or the Ganga free from water and plastic pollution; and the team also pasted some



banners and posters of ‘Save Hilsa’, ‘Clean Ganga’, ‘No to plastic pollution’ on the wall of the ghat and near the market area. Cleaning of the plastic material was done by the team and also make them understand the adverse effect on plastic in Ganga. They further, sensitized 75 to 80 local fishermen through this awareness program. Through the interaction during the program, we could know that their livelihood is solely dependent on hilsa fisheries.



Fig. 358 Awareness program at Baidyati, Hooghly, West Bengal

### 32. Awareness program in the adjacent places of Jharkhand

In this three years, total awareness programs at Jharkhand were 84 (3, 35, 46 nos. during 2020-2023 respectively) and places were like Nakitola, Nurai, Rupaspur, Jitpur kalitola, Paharpur, Sahibganj, Rajmahal, LCT Ghat, Hatpara, Naryanpur, Mirnagar, Srighar, Gobargari, Moniharitola, Banutola Kolkata Bajar, Rupaspur, Jolbalu, Barali, Goborgara etc. The total participants were **2274**.

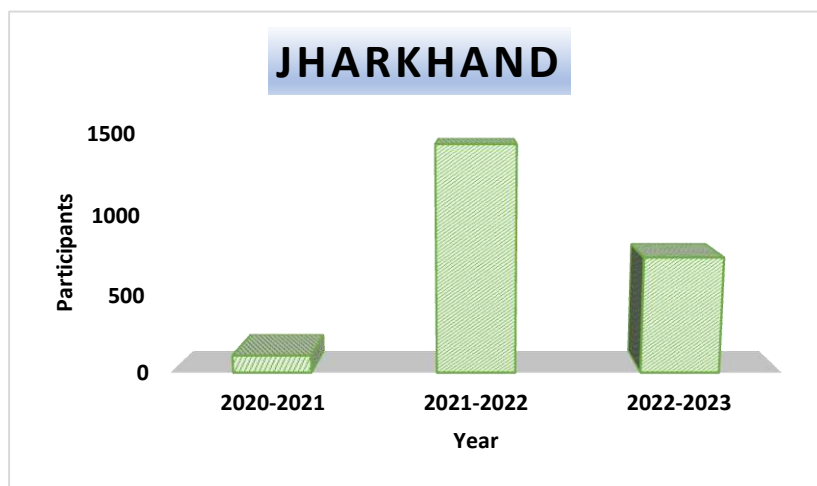


Fig. 359 Yearly breakup of the participants sensitized in Jharkhand

### 33. Awareness program in the adjacent places of Jharkhand

An awareness campaign was organized at Sakuntala ghat and Mukteshwar Ghat, Sahibganj, Jharkhand on June and August, 2022 towards the conservation of Hilsa including dolphins in the river Ganga. In this program more than 100 local fishermen from a local cooperative society participated. Further conservation stride towards Hilsa restoration by ICAR-CIFRI was also discussed. Shri Ramniwas Yadav (IAS) took active participation in the program and sensitized local fishermen to protect and conserve endangered fish species including dolphins in the region. A meeting was also held between Dr. B. K. Das, Director, ICAR-CIFRI with the Mr. Ashok Choudhary, Chairman of Jharkhand Eastern Gangetic Fishermen Cooperative Society Limited regarding fish diversity conservation of river Ganga in the stretch.



Fig. 360 Awareness with local fishermen at Sakuntala Ghat, Sahibganj

### 34. Awareness programs in the adjacent places of Bihar

A total of 38 awareness campaigns were organized at different places of Patna, Bhagalpur and Chapra and the total participants were 784. Apart from the above people awareness program the visiting team interacted with state fisheries officials and informed them how ICAR-CIFRI takes initiatives towards recruitment of Hilsa fishes at upstream of Farakka. The team also visited to fish market for exchange of views in connection with availability of Hilsa and IMC in river Ganga.



Fig. 361 (A) Sensitization program at Ganga-Koshi confluence, Kurshela, Bihar



Fig. 361 (B) Sensitization program at Kurshela Fish Market, Bihar



Fig. 361 (C) Sensitization program on Dolphin at LCD Ghat, Rajmahal



Fig. 361 (D) Sensitization program on Hilsa at Bhagalpur, Bihar

Fig 361 (A-D): Hilsa awareness in different sites of Bihar and Jharkhand

In the three years of Hilsa awareness program, ICAR-CIFRI targeted an excellent number of participants and sensitized fishermen along the Ganga River stretches both sides of the river bank in significantly different places of West Bengal, Jharkhand, and Bihar. Maximum programs were done in West Bengal in the Year 2021-22 followed by 2020-2021 and 2022-23. In the 2<sup>nd</sup> year hilsa fishers of Jharkhand were more reachable and sensitized than 1<sup>st</sup> year due to pandemic situation. Moreover, CIFRI has achieved more success than the target given, and as a result, a good network with fishers has been formed. They have started to provide information about recovery and have tagged Hilsa.

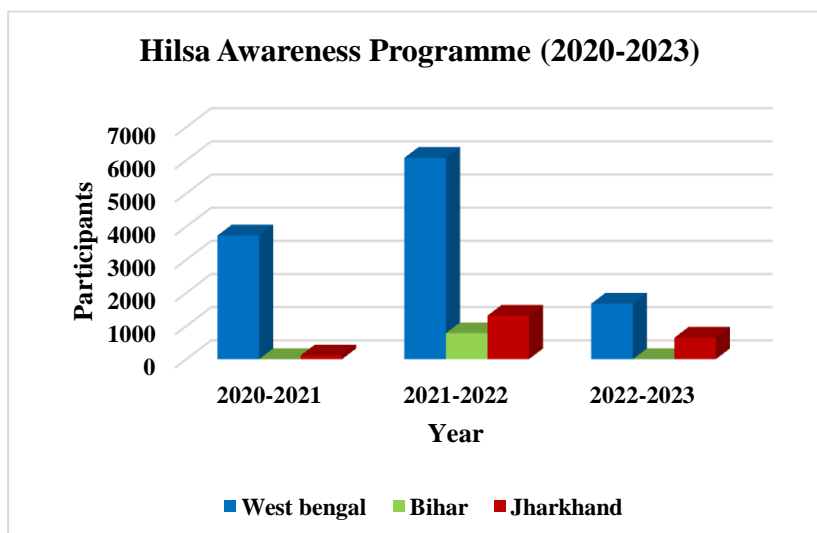


Fig. 362 State and year wise awareness program of Hilsa

Table 32. List of Hilsa and Dolphin Awareness Program conducted during 2020- 2021

Sl. No	Year	Month	Place	No. of Participants
<b>WEST BENGAL</b>				
1	2020	November	Farakka Barrage	190
2		March	Farakka Barrage	190
3		February	CIFRI, Barrackpore	200
4		February	Bakkhali and Jeti Ghat and Koshtala at Fraserganj	70
5		March	CIFRI, Barrackpore	100
6		March	Barahnagara	21
7		March	Bagbazar	23
8		March	Birlapur, Budge Budge	120
9	2021	March and August	Godakhali	86
10		March and August	Nawabganj ghat	
11		March and August	Devitala, Icchapur	75
12		March and August	Ranighat, Baidyati	
13		March and August	Rajbanshipara, Baidyati	
14		July	Bichuli ghat, Nawabganj Ghat and Daspara Ghat, Barrackpore	80
15		July	Taltola ghat, Farakka fish market, hilsa fish ranching station, Deerforest, feeder canal and Nawabganj Ghat, Barrackpore	625
16		August	New Taltala Ghat Farakka Barrage Upstream)	71
17		August	Old Taltala Ghat (Farakka Barrage Upstream, Murshidabad)	108
18		August	Khejuriya ghat (Farakka Barrage Downstream) Malda Town)	54
19		August	Hossenpur (Farakka Barrage Downstream) Malda Town)	57
20		August	Baisbnagar (Farakka Barrage Downstream) Malda Town)	20
21		August	Nimsahar (Farakka Barrage Upstream, Murshidabad)	34
22		August	Nimtola (Farakka Barrage Upstream, Murshidabad)	18
23		August	Dhuliyen Ghat (Farakka Barrage Downstream, Murshidabad)	42
24	2021	August	Samsherganj (Farakka Barrage Downstream, Murshidabad)	21
25		August	Arjunpur (Farakka Barrage Downstream, Murshidabad)	27
26		August	Bolalpur (Feeder Canal Murshidabad)	28
27		August	Pachula (Feeder Canal Murshidabad)	19
28		August	Sankarpur (Feeder Canal Murshidabad)	23
29		August	Housenagar (Farakka Barrage Downstream, Murshidabad)	65



30		August	Bhangatola (Farakka Barrage Downstream) Malda Town)	15
31		August	Baisbnagar (Farakka Barrage Upstream) Malda Town)	18
32		August	LCT Ghat (Farakka Barrage Downstream, Murshidabad)	29
33		August	Bindugram (Farakka Barrage Downstream, Murshidabad)	56
34		August	Palashi (Farakka Barrage, Murshidabad)	88
35		August	Lockgate (Farakka Barrage Murshidabad)	21
36		August	Dearforest (Farakka Barrage Upstream, Murshidabad)	18
37		August	Gumani (Farakka Barrage Upstream, Murshidabad)	12
38		August	Nimtola (Farakka Barrage Upstream, Murshidabad)	16
39		August	Sikarpur (Farakka Barrage Upstream, Murshidabad)	20
40		August	Rajnagar (Farakka Barrage Upstream) Malda Town)	87
41		August	Ramrampur (Farakka Barrage Downstream, Murshidabad)	15
42		August	Jalghora (Farakka Barrage Downstream, Murshidabad)	16
43		August	NTPC (Feeder Canal) Murshidabad)	21
44		August	2No. Colony (Feeder Canal) Murshidabad)	11
45		August	Behari Tola (Farakka Barrage Upstream) Malda Town)	18
46		August	Andhua (Feeder Canal) Murshidabad)	33
47		August	Samsherganj (Farakka Barrage Downstream) Malda Town)	13
48		August	Parlalpur (Farakka Barrage Downstream) Malda Town)	22
49		August	Dayonapur (Farakka Barrage Downstream) Malda Town)	13
50	2022	September	Hatat Colony (Farakka Barrage Upstream) Murshidabad	32
51		September	Ambikanagar Rail Colony (Farakka Barrage Upstream) Murshidabad	73
52		September	Beniagram (Farakka Barrage Downstream) Murshidabad	168
53		September	Samsan ghat Beniagram (Farakka Barrage Downstream) Murshidabad	37
54		September	Farakka High School Khunthipara (Farakka Barrage Downstream) Murshidabad	31
55		September	Forest ghat, Beniagram (Farakka Barrage Downstream) Murshidabad	26
56		September	New Farakka Market Corner (Feeder Canal) Murshidabad	16
57		September	Ghoraipara Ghat (Lockgate) Farakka, Murshidabad	12
58		September	Ghoraipara Gram Panchayat (Lockgate) Farakka, Murshidabad	20
59		September	Nishindra Ghat (Lockgate) Farakka, Murshidabad	12
60		September	Simultala (Upstream of Farakka Barrage) Malda Town	48
61		September	Azimtala (Farakka Barrage Upstream) Malda Town	43
62		September	Chak Bahadurpur (Farakka Barrage Downstream) Malda Town	16
63		September	Gandhi Ghat Hilsa Ranching Station	318
64		September	Bihari Tola (Upstream of Farakka Barrage, Malda)	43
65		October	New Farakkamode(feeder canal ghat I)	19
66		October	New Farakkamode(feeder canal ghat II)	18
67		October	Jhafarganj Farakka Barrage Downstream, Murshidabad	44
68		October	Nainsukh, Farakka Barrage Downstream, Murshidabad	36

### JHARKHAND

69	2020	November	Rajmahal	50
70	2020	November	Sahib Ganj	35
71	2020	November	Bijali Ghat	26
<b>Total</b>				<b>3482</b>

Table 33. List of Hilsa and Dolphin Awareness Program conducted during 2021- 2022

Sl. No	Year	Month	Place	No. of Participants
<b>WEST BENGAL</b>				
1	2021	November	Barendra para ghat, Belur, Howrah, West Bengal	53
2	2021	November	Ghandhi Ghat (Upstream of Farakka Barrage, Murshidabad)	544
3	2021 & 2022	Nov, Dec (2021) and May (2022)	Deer Forest (Upstream of Farakka Barrage, Murshidabad)	184
4	2021 & 2022	Nov, Dec (2021) and March, May, Sep (2022)	Gumani (Upstream of Farakka Barrage)	259
5	2021	November	Nimsahar, (Upstream of Farakka Barrage)	52
6	2021	November	Barrackpore, Palta, Ichaapur ghat of West Bengal	305
7	2021	November	Hilsa Ranching Station (Upstream of Farakka Barrage)	1897
8	2021	November	Nimtola (Upstream of Farakka Barrage)	43
9	2021	Dec	Nistarini Ganga Ghat, Seoraphully	156
10	2021	Nov, Dec	Bottola (Upstream of Farakka Barrage)	59
11	2021 & 2022	Nov, Dec (2021) and March, May (2022)	Taltola Ghat (Upstream of Farakka Barrage)	200
12	2021 & 2022	Nov, Dec (2021) and Jan (2022)	Jafarganj Ghat (Downstream of Farakka Barrage)	213
13	2021 & 2022	Dec (2021) and March (2022)	Sankarpur ghat, Feeder canal (Farakka Barrage Project,	44
14	2021 & 2022	Dec (2021)	Dhuliyon ghat, Feeder canal (Farakka Barrage Project)	38
15	2021 & 2022	Dec (2021) and March (2022)	Feeder Canal (Farakka Barrage Project, Murshidabad, West Bengal)	55
16	2021 & 2022	Dec (2021), January (2022)	Simultala ghat (Upstream of Farakka Barrage, Malda, West Bengal)	25
17	2021	Dec	Ranagar ghat (Upstream of Farakka Barrage, Malda, West Bengal)	43
18	2021	Dec	Rail Colony (Upstream of Farakka Barrage, Murshidabad, West Bengal)	118
19	2021	Dec	Farakka Panchayat (Upstream of Farakka Barrage, Murshidabad, West Bengal)	28
20	2021	Dec	Palashi (Upstream of Farakka Barrage, Murshidabad, West Bengal)	52
21	2021 & 2022	Dec (2021) and March, June (2022)	Shikarpur, Farakka (Upstream of Farakka Barrage, Murshidabad, West Bengal)	56
22	2021	Dec	Biharitola (Upstream of Farakka Barrage, Malda, West Bengal)	63
23	2021	Dec	Lalutola (Upstream of Farakka Barrage, Malda, West Bengal)	55
24	2021 & 2022	Dec (2021) and Jan, June (2022)	Khejuriya Ghat (Upstream of Farakka Barrage, Malda, West Bengal)	95
25	2022	May	Rajnagar Ghat -1 (Upstream of Farakka Barrage, Malda, West Bengal)	44
26	2022	May	Rajnagar Ghat-2 (Upstream of Farakka Barrage, Malda, West Bengal)	35
27	2022	May	Rajnagar Ghat-3 (Upstream of Farakka Barrage, Malda, West Bengal)	13
28	2022	May	Rajnagar Ghat-6 (Upstream of Farakka Barrage, Malda, West Bengal)	15
29	2022	May	Rajnagar Ghat-8(Upstream of Farakka Barrage, Malda, West Bengal)	14
30	2022	Jan, May	Rajnagar 4 no Ghat-1 (Upstream of Farakka Barrage, Malda, West Bengal)	44
31	2022	May	Rajnagar 4 no Fish landing Ghat (Upstream of Farakka Barrage, Malda, West Bengal)	266

32	2022	Jan	Rajnagar market (Upstream of Farakka Barrage, Malda, West Bengal)	29
33	2022	Jan, March, April, June	Natun Basti, Beniagram, Farakka (Downstream of Farakka Barrage, Murshidabad)	75
34	2022	Jan, March, June	Malar Math, Beniagram (Downstream of Farakka Barrage, Murshidabad)	108
35	2022	May	Forest ghat (Upstream of Farakka Barrage, Murshidabad, West Bengal)	19
36	2022	May	Parlalpur Ghat first (Downstream of Farakka Barrage, West Bengal)	24
37	2022	May	ParlalpurGhat 2 <sup>nd</sup> (Downstream of Farakka Barrage, West Bengal)	11
38	2022	May	Parlalpur Panchayat (Downstream of Farakka Barrage, West Bengal)	16
39	2022	May	Parlalpur Market (Downstream of Farakka Barrage, West Bengal)	26
40	2022	May	Old Taltola Ghat (Upstream of Barrage, Murshidabad, West Bengal)	23
41	2022	March, April	Ghat Para, Beniagram first (Downstream of Farakka Barrage, Murshidabad, West Bengal)	50
42	2022	May	LaskariTola (Upstream of Farakka Barrage, Malda, West Bengal)	17
43	2022	May	Sultan Tola (Upstream of Farakka Barrage, Malda, West Bengal)	10
44	2022	May	Pachkuri Tola (Upstream of Farakka Barrage, Malda, West Bengal)	14
45	2022	May	Kamaluddinpur Ghat, (Upstream of Farakka Barrage, Malda, West Bengal)	46
46	2022	May	Panchanandapur, Pagla ghat (Upstream of Farakka Barrage, Malda, West Bengal)	77
47	2022	May	Jalbalu (Upstream of Farakka Barrage, Malda, West Bengal)	22
48	2022	May	Beuya Ghat (Upstream of Farakka Barrage, Murshidabad, West Bengal)	18
49	2022	May	Nimsahor, (Upstream of Farakka Barrage, Murshidabad, West Bengal)	11
50	2022	June	Kumar Para Ghat (Upstream of Farakka Barrage, West Bengal)	17
51	2022	June	Kamaltipur Ghat (Upstream of Farakka Barrage, Malda West Bengal)	27
52	2022	June	Kulidiar Ghat Mondal Para Upstream of Farakka Barrage	10
53	2022	June	Kulidiar Thakur das Mondal Para Upstream of Farakka Barrage	12
54	2022	June	Kulidiar Chand Mondal Para Upstream of Farakka Barrage	14
55	2022	July	Godakhali, South 24 Pgs, West Bengal	28
56	2022	July	Fraserganj, South 24 Pgs, West Bengal	32
57	2022	Sep	Godakhali and Fraserganj, South 24 Pgs, West Bengal	35
58	2022	Sep	Haldarpara ghat, Krishnamati ghat, Berhampore	28
59	2022	Sep	Haldarpara ghat, Rejinagar, Berhampore	38
60	2022	Sep	Sagar Island, South 24 Pgs, West Bengal	30
61	2022	Sep	Jangipore, Lalgola & Berhampore, West Bengal	140
<b>JHARKHAND</b>				
62	2021	Nov	Nakitola, Raj Mahal (Upstream of Farakka Barrage, Jharkhand)	117
63	2021 & 2022	Dec (2021) and June (2022)	Birnagar (Upstream of Farakka Barrage, Jharkhand)	47
64	2021 & 2022	Dec (2021) and Jan, March, May, June, Sep (2022)	Radhanagar, Upstream of Farakka Barrage, Jharkhand	229
65	2021	Dec	Kathal Bari (Upstream of Farakka Barrage, Jharkhand)	45
66	2021	Sep and Dec	Shri Ghar (Upstream of Farakka Barrage, Jharkhand)	136
67	2021	Dec	Bewa (Upstream of Farakka Barrage, Jharkhand)	22
68	2021 & 2022	Dec (2021) and April, May (2022)	Begamganj, Jharkhand (Upstream of Farakka Barrage, Jharkhand)	165
69	2022	Feb	Nurai (Upstream of Farakka Barrage, Jharkhand)	47
70	2022	Feb	Rupaspur (Upstream of Farakka Barrage, Jharkhand)	53
71	2022	Feb	Jitpur kalitola (Upstream of Farakka Barrage, Jharkhand)	61
72	2022	Feb	Paharpur (Upstream of Farakka Barrage, Jharkhand)	38
73	2022	Jan	Sarfarazganj, Sahibganj (Upstream of Farakka Barrage, Jharkhand)	63
74	2022	Jan	Rajmahal Ferry Ghat 1 <sup>st</sup> (Upstream of Farakka Barrage, Jharkhand)	18
75	2022	Jan	Rajmahal Ferry Ghat 2 <sup>nd</sup> (Upstream of Farakka Barrage, Jharkhand)	14
76	2022	Jan and Sep	Rajmahal Ghat (Upstream of Farakka Barrage, Jharkhand)	30
77	2022	Jan	Rajmahal Market 1 <sup>st</sup> (Upstream of Farakka Barrage, Jharkhand)	24
78	2022	Jan	Rajmahal Market 2 <sup>nd</sup> (Upstream of Farakka Barrage, Jharkhand)	17
79	2022	Jan	Sindhi ghat, Rajmahal (Upstream of Farakka Barrage, Jharkhand)	15

80	2022	Jan	Railway station Rajmahal (Upstream of Farakka Barrage, Jharkhand)	32
81	2022	June	LCT Ghat, Rajmahal, Jharkhand	12
82	2022	June	Hatpara, Rajmahal, Jharkhand	08
83	2022	March	Mirnagar (Upstream of Farakka Barrage, Jharkhand)	13
84	2022	May	Srighar (Upstream of Farakka Barrage Jharkhand)	15
85	2022	May	Gobargari (Upstream of Farakka Barrage Jharkhand)	19
86	2022	May	Moniharitola (Upstream of Farakka Barrage Jharkhand)	40
87	2022	May	Banutola Kolkata Bajar (Upstream of Farakka Barrage Jarkhand, West Bengal)	34
88	2022	May	Rupaspur Ghat (Upstream of Farakka Barrage, Jharkhand)	29
89	2022	June	Sakuntala Ghat, Sahibganj	15
90	2022	June	Ojhatola Ghat, Sahibganj	05
91	2022	June	Gangetic Fishermens Co-operatives, Sahibganj	09
92	2022	June	Hatpara, Rajmahal, Jharkhand	08
93	2022	June	Naryanpur, Rajmahal, Jharkhand	09
94	2022	Sep	Goborgara, Sukpara, Jharkhand (Farakka Barrage, Upstream)	13
95	2022	Sep	Barali, Jharkhand (Farakka Barrage, Upstream)	16
96	2022	Sep	Sikarpur Chor, Jharkhand (Farakka Barrage, Upstream)	11
<b>BIHAR</b>				
97	2022	Sep	Kahelgaon, Bihar	57
98	2022	Sep	At confluence of Ganga & Koshi River Bank Kursela, Bihar	11
99	2022	Sep	Fish Market, Kurshele, Bihar	137
100	2022	Sep	Durga ghat, Sultanganj, Bhagalpur	22
101	2022	Sep	Nit ghat Patna	14
102	2022	Sep	Gulabi ghat 1st and ghat 2nd Patna	12
103	2022	Sep	Raushan ghat 1st and ghat 2nd Patna	09
104	2022	Sep	Chaudhary ghat Patna	09
105	2022	Sep	Sabji bag ghat Patna	07
106	2022	Sep	Machhua ghat Patna	05
107	2022	Sep	Adalat ghat Patna	05
108	2022	Sep	Bhadra ghat Patna	12
109	2022	Sep	Mahabir ghat Patna	07
110	2022	Sep	Mitan ghat Patna	08
111	2022	Sep	Bengali ghat Chhapra	08
112	2022	Sep	Bengali ghat 2 Chhapra	05
113	2022	Sep	Jahaj ghat Chhapra	06
114	2022	Sep	Tiwari ghat Chhapra	07
115	2022	Sep	Balu ghat Chhapra	08
116	2022	Sep	Samsan ghat Chhapra	09
117	2022	Sep	B N rai ghat Patna	07
118	2022	June	Gosai ghat Patna	07
119	2022	Sep	Raja ghat Patna	08
120	2022	Sep	Rani Ghat, Patna	09
121	2022	Sep	Alamganj 2 ghat Patna	11
122	2022	Sep	Ghagha 2 ghat Patna	08
123	2022	Sep	Bazar samiti ghat Patna	05
124	2022	Sep	Bazar samiti ghat Patna	05
125	2022	Sep	Raja ghat 2 Patna	07
126	2022	Sep	Mirchai ghat Patna	05
127	2022	Sep	Kangan ghat Patna	08
128	2022	Sep	Ghagha ghat Patna	06
129	2022	Sep	Alamganj ghat Patna	05
130	2022	Sep	Lahrwa ghat Patna	07
131	2022	Sep	Hanuman ghat Patna	06
132	2022	Sep	Jahanvi ghat, Bhagalpur, Bihar	32
133	2022	Sep	Patna, Bihar	139
134	2022	Sep	Buxar, Bihar	151
<b>Total</b>				<b>8326</b>



Table 34. List of Hilsa and Dolphin Awareness Program conducted during 2022- 2023

Sl. No	Year	Month	Place	No. of Participants
<b>WEST BENGAL</b>				
1	2022	October	Taltola Ghat, Farakka, Murshidabad, West Bengal (Farakka Barrage Upstream)	51
2	2022	November	Khejuria ghat, West Bengal (Farakka Barrage Upstream)	07
3	2022	November	Taltola ghat, West Bengal (Farakka Barrage Upstream)	08
4	2022	November	Farakka Railcolony, Farakka, WB (Farakka Barrage Upstream)	16
5	2022	November	Deer Forest Ghat, Farakka, WB (Farakka Barrage Upstream)	17
6	2022	November	Palasi, Farakka, West Bengal (Farakka Barrage Upstream)	9
7	2022	November	Ghoraipara Ghat, Feeder Canal, WB (Farakka Barrage)	25
8	2022	November	Nishindra Ghat, Feeder Canal, WB (Farakka Barrage)	21
9	2022	November	Neemshahar, Farakka, WB (Farakka Barrage Upstream)	20
10	2022	November	Dear Forest, Farakka, WB (Farakka Barrage Upstream)	17
11	2022	November	Rajnagar ghat, West Bengal (Farakka Barrage Upstream)	11
12	2022	November	Modelghat, West Bengal (Farakka Barrage Upstream)	15
13	2022	November	Rajnagar Market, West Bengal (Farakka Barrage Upstream)	17
14	2022	November	Satuagola ghat, West Bengal (Farakka Barrage Upstream)	21
15	2022	November	Paglaghat, West Bengal (Farakka Barrage Upstream)	14
16	2022	November	Sikarpur ghat, West Bengal (Farakka Barrage Upstream)	9
17	2022	November	Panchanandpur ghat, West Bengal (Farakka Barrage Upstream)	11
18	2022	November	Nayagram, West Bengal (Farakka Barrage Upstream)	12
19	2022	November	Cloney bus deepo, West Bengal (Farakka Barrage Upstream)	18
20	2022	November	Forest Ghat, West Bengal (Farakka Barrage Upstream)	15
21	2022	November	Ghoraipara ghat, West Bengal (Farakka Barrage Upstream)	11
22	2022	November	Barrage fish market, West Bengal (Farakka Barrage Upstream)	10
23	2022	November	Farakka sabji market, West Bengal (Farakka Barrage Upstream)	8
24	2022	December	Deer forest ghat West Bengal (Farakka Barrage Upstream)	16
25	2022	December	Bewa, West Bengal (Farakka Barrage Upstream)	19
26	2022	December	Neemshahar ghat, West Bengal (Farakka Barrage Upstream)	15
27	2022	December	Raghunathpur ghat, West Bengal (Farakka Barrage Downstream)	14
28	2022	December	Jafferganj ghat, West Bengal (Farakka Barrage Downstream)	11
29	2022	December	Jafferganj fish Market ghat, West Bengal (Farakka Barrage Downstream)	09
30	2022	December	Beniagram Matasjeevi ghat, West Bengal (Farakka Barrage Downstream)	19
31	2022	December	Naya Basti, West Bengal (Farakka Barrage downstream)	16
32	2022	December	Ballarpur, West Bengal (Farakka Barrage downstream)	15
33	2022	December	Near NTPC Field hostel, West Bengal, (Farakka Barrage downstream)	17
34	2022	December	Beniagram, West Bengal (Farakka Barrage downstream)	12
35	2022	December	Shankar Pur Ghat, West Bengal, (Farakka Barrage downstream)	08
36	2022	December	Rajnagar Ghat, West Bengal (Farakka Barrage Upstream)	71
37	2022	December	Parlarpur, West Bengal (Farakka Barrage Downstream)	22
38	2022	December	Dhulian Ghat 1, West Bengal (Farakka Barrage Downstream)	13
39	2022	December	Dhulian Ghat 2, West Bengal (Farakka Barrage Downstream)	19
40	2022	December	Dhulian Shree Ghat, West Bengal (Farakka Barrage Downstream)	23
41	2022	December	Deer forest Ghat, West Bengal (Farakka Barrage Upstream)	16
42	2022	December	Neem Sahar, West Bengal (Farakka Barrage upstream)	12
43	2022	December	Radha Nagar, West Bengal (Farakka Barrage upstream)	21
44	2022	December	Saheb Danga, West Bengal (Farakka Barrage upstream)	09
45	2022	December	Beniagram Ghat, West Bengal (Farakka Barrage Downstream)	13
46	2022	December	New Farakka market, West Bengal (Farakka Barrage Downstream)	11
47	2022	December	Subhashpally, West Bengal (Farakka Barrage Downstream)	15
48	2022	December	02 no. colony, West Bengal (Farakka Barrage Downstream)	12
49	2023	January	Ghoraipara Ghat, West Bengal (Farakka Barrage Upstream)	08
50	2023	January	Barrage Fish market, West Bengal (Farakka Barrage Upstream)	06
51	2023	January	Deer forest Ghat, West Bengal (Farakka Barrage Upstream)	09
52	2023	January	Taltola Ghat, West Bengal (Farakka Barrage Upstream)	11
53	2023	January	Beniagram Ghat, West Bengal (Farakka Barrage Downstream)	18
54	2023	January	LCD Ghat, West Bengal (Farakka Barrage Downstream)	16
55	2023	January	Nutun basti, West Bengal (Farakka Barrage Downstream)	14
56	2023	January	Neemsahar Ghat, West Bengal (Farakka Barrage Upstream)	14
57	2023	January	Kodalkati, Ghat West Bengal (Farakka Barrage Upstream)	13
58	2023	January	Lalchan Ghat, West Bengal (Farakka Barrage Upstream)	16
59	2023	January	Jalbalu, west Bengal, (Farakka Barrage Upstream)	14

60	2023	February	Rajnagar Ghat I, West Bengal (Farakka Barrage Downstream)	15
61	2023	February	Rajnagar Ghat II, West Bengal (Farakka Barrage Downstream)	12
62	2023	February	Binnagar, West Bengal (Farakka Barrage Downstream)	14
63	2023	February	Dogachhi ghat, West Bengal (Farakka Barrage Upstream)	11
64	2023	February	Panchanandpur, West Bengal (Farakka Barrage Upstream)	08
65	2023	February	Pagla ghat, West Bengal (Farakka Barrage Upstream)	21
66	2023	February	Sukalpur ghat, West Bengal (Farakka Barrage Upstream)	12
67	2023	February	No.09 Rajnagar ghat, West Bengal (Farakka Barrage Downstream)	13
68	2023	February	Binnagar ghat, West Bengal (Farakka Barrage Downstream)	12
69	2023	February	Gobargadi ghat, West Bengal (Farakka Barrage Upstream)	09
70	2023	February	English bazar ghat, West Bengal (Farakka Barrage Downstream)	10
71	2023	February	Priyarpur ghat, West Bengal (Farakka Barrage Downstream)	14
72	2023	March	Mela ghat, west Bengal, (Farakka Barrage downstream)	18
73	2023	March	Beniagram ghat, west Bengal, (Farakka Barrage downstream)	22
74	2023	March	Nutunbasti, west Bengal, (Farakka Barrage downstream)	17
75	2023	March	Feeder canal, west Bengal, (Farakka Barrage downstream)	23
76	2023	April	Taltola ghat, west Bengal, (Farakka Barrage upstream)	15
77	2023	April	Bertala ghat, west Bengal, (Farakka Barrage Upstream)	18
78	2023	April	Bhagwanadpur, west Bengal, (Farakka Barrage Upstream)	21
79	2023	April	Radhanagar, west Bengal, (Farakka Barrage Upstream)	19
80	2023	April	Rajnager Ghat-1, Malda, West Bengal, (Farakka Barrage Upstream)	26
81	2023	April	Rajnager Ghat-2, Malda, West Bengal, (Farakka Barrage Upstream)	17
82	2023	April	Arsainik Ghat (Rajnager), Malda, West Bengal, (Farakka Barrage Upstream)	13
83	2023	May	Pagla Ghat-1, Malda, WB, (Farakka Barrage Upstream)	12
84	2023	May	Pagla Ghat-2, Malda, West Bengal, (Farakka Barrage Upstream)	21
85	2023	May	Rajnagar Ghat 1, Malda, West Bengal, (Farakka Barrage Upstream)	14
86	2023	May	Rajnagar Ghat-2, Malda, West Bengal, (Farakka Barrage Upstream)	12
87	2023	May	Kamaltipur Fish Ghat, Malda, WB, (Farakka Barrage Upstream)	26
88	2023	May	Rajnagar Ghat 1, Malda, West Bengal, (Farakka Barrage Upstream)	15
89	2023	May	Rajnagar Ghat-2, Malda, West Bengal, (Farakka Barrage Upstream)	13
90	2023	May	Taltola Ghat, Farakka, West Bengal, (Farakka Barrage Upstream)	11
91	2023	May	Taltola Ghat, Farakka, West Bengal, (Farakka Barrage Upstream)	42
92	2023	May	Hilsa ranching station Farakka, West Bengal, (Farakka Barrage Upstream)	50
93	2023	June	Kamaluddin Ghat, Malda, West Bengal (Farakka Barrage Upstream)	15
94	2023	June	Majhiyashara, Malda, West Bengal, (Farakka Barrage Upstream)	20
95	2023	June	Panchanandpur Ghat, Malda, West Bengal, (Farakka Barrage Upstream)	24
96	2023	June	Deerforest, Farakka, WB, (Farakka Barrage Upstream)	10
97	2023	June	Taltola ghat, Farakka, WB, (Farakka Barrage Upstream)	14
98	2023	July	Nimsahar ghat, Farakka, West Bengal, (Farakka Barrage Upstream)	09
99	2023	July	Nimsahar ghat -2, Farakka, West Bengal, (Farakka Barrage Upstream)	15
100	2023	July	Nimtala, Farakka, West Bengal, (Farakka Barrage Upstream)	07
101	2023	July	Tufi Ghat, Malda, West Bengal, (Farakka Barrage Upstream)	11
102	2023	July	Rajnagar Ghat-1, Malda, West Bengal, (Farakka Barrage Upstream)	09
103	2023	July	Rajnagar Ghat-2, Malda, West Bengal, (Farakka Barrage Upstream)	07
104	2023	July	Rajnagar Pump House, Malda, West Bengal, (Farakka Barrage Upstream)	09
105	2023	July	Khejuriya Ghat, Malda, West Bengal, (Farakka Barrage Upstream)	12
106	2023	July	Simultola, Malda, West Bengal, (Farakka Barrage Upstream)	07
107	2023	July	Taltola Ghat, Farakka, WB, (Farakka Barrage Upstream)	14
108	2023	July	Benia gram, Farakka, WB, (Farakka Barrage Upstream)	13
109	2023	July	Feeder canal, Farakka, WB, (Farakka Barrage Upstream)	14
110	2023	July	Dhulian, Murshidabad, Farakka, WB, (Farakka Barrage downstream)	19
111	2023	August	Taltola ghat, Farakka, West Bengal, (Farakka Barrage Upstream)	14
112	2023	August	Beniagram, Farakka, WB, (Farakka Barrage Downstream)	13
113	2023	August	Feeder Canal, Farakka, WB, (Farakka Barrage Downstream)	14
114	2023	August	Dhuliyon Ghat, Murshidabad, WB, (Farakka Barrage Downstream)	19
115	2023	August	Nimtala, Murshidabad, WB, (Farakka Barrage Upstream)	12
116	2023	August	Khejuriya Ghat-1, Malda, WB, (Farakka Barrage Upstream)	11
117	2023	August	Khejuriya Ghat-2, Malda, WB, (Farakka Barrage Upstream)	15
118	2023	September	RajnagerGhat ,Malda,WB, (Farakka Barrage Upstream)	21
119	2023	September	Beniagram Ghat ,WB, (Farakka Barrage downstream)	11
120	2023	September	Feeder canal,Farakka, WB, (Farakka Barrage downstream)	09
121	2023	September	GhoraiparaGhat ,WB, (Farakka Barrage downstream)	09
122	2023	September	Ghoraipara Ghat-2 ,WB, (Farakka Barrage downstream)	10
123	2023	September	Railcolony ,Farakka,WB, (Farakka Barrage Upstream)	11

124	2023	September	KhejuriyaGhat ,Malda,WB, (Farakka Barrage Upstream)	09
125	2023	September	Khejuriya Ghat-2 ,Malda,WB, (Farakka Barrage Upstream)	10
126	2023	October	Malarmath ,Farakka,WB, (Farakka Barrage Downstream)	30
127	2023	October	Beniagram ,Farakka,WB, (Farakka Barrage Downstream)	24
128	2023	October	Taltola Ghat ,Farakka,WB, (Farakka Barrage Upstream)	10
129	2023	October	Ghoraipara Ghat ,Farakka,WB, (Farakka Barrage Upstream)	12
130	2023	October	Palasi ,Farakka,WB, (Farakka Barrage Upstream)	09
131	2023	October	Beniagram ,Farakka,WB, (Farakka Barrage Downstream)	08
132	2023	October	NTPC Field Hostel ,Frakka,WB, (Farakka Barrage Downstream)	10
133	2023	October	Feeder Canel ,Farakka,WB, (Farakka Barrage Downstream)	11
134	2023	October	New Farakka ,Farakka,WB, (Farakka Barrage Upstream)	10
135	2023	October	Khejuriya Ghat ,Malda,WB, (Farakka Barrage Upstream)	08
136	2023	October	Khejuriya Ghat -2,Malda,WB, (Farakka Barrage Upstream)	15
137	2023	October	Gandhi Ghat ,Farakka,WB, (Farakka Barrage Upstream)	22
138	2023	October	Taltala Ghat ,Farakka,WB, (Farakka Barrage Upstream)	11
139	2023	November	Beniagram Ghat,Farakka,WB, (Farakka Barrage Downstream)	56
140	2023	November	Farakka Barrage Township,Farakka,WB, (Farakka Barrage Upstream).	64
141	2023	November	Sikarpore,Farakka,WB, (Farakka Barrage Upstream).	10
142	2023	November	Bhabanandapur,Farakka,WB, (Farakka Barrage Upstream).	08
143	2023	November	Rajnagar Ghat,Malda,WB, (Farakka Barrage Upstream).	11
144	2023	November	Rajnagar Ghat-2,Malda,WB, (Farakka Barrage Upstream).	14
145	2023	November	Khejuriya Ghat,Malda,WB, (Farakka Barrage Upstream).	11
146	2023	November	Gandhi Ghat,Farakka,WB, (Farakka Barrage Upstream).	45
147	2023	November	Khejuriya Ghat,Malda,WB, (Farakka Barrage Upstream).	14
148	2023	November	Khejuriya Ghat -2,Malda,WB, (Farakka Barrage Upstream).	18

### JHARKHAND

149	2022	October	Kolkata Bazar, Jharkhand, (Farakka Barrage Upstream)	21
150	2022	October	Kadabanda, Jharkhand, (Farakka Barrage Upstream)	12
151	2022	October	Shri Ghar, Jharkhand, (Farakka Barrage Upstream)	23
152	2022	November	English Bazar, Jharkhand (Farakka Barrage Upstream)	10
153	2022	November	Goldhap, Jharkhand, (Farakka Barrage Upstream)	07
154	2022	November	Rajnagar ghat I, Jharkhand (Farakka Barrage Upstream)	13
155	2022	November	Rajnagar ghat II, Jharkhand (Farakka Barrage Upstream)	24
156	2022	November	Rajnagar ghat Market, Jharkhand (Farakka Barrage Upstream)	11
157	2022	November	English Bazar, Jharkhand (Farakka Barrage Upstream)	10
158	2022	November	Shrighar, Jharkhand (Farakka Barrage Upstream)	21
159	2022	November	Begamganj, Jharkhand (Farakka Barrage Upstream)	20
160	2022	December	Baka ghat, Jharkhand (Farakka Barrage Upstream)	18
161	2023	January	Subhan Tola, Jharkhand (Farakka Barrage Upstream)	31
162	2023	January	Paranpur, Jharkhand (Farakka Barrage Upstream)	21
163	2023	January	Piyarpur, Jharkhand, (Farakka Barrage Upstream)	18
164	2023	January	Kolkata Bazar, Jharkhand, (Farakka Barrage Upstream)	9
165	2023	February	Radhanagar, Jharkhand (Farakka Barrage Upstream)	13
166	2023	February	Bhagwanandpur ghat, Jharkhand (Farakka Barrage Upstream)	18
167	2023	February	Meernagar ghat, Jharkhand (Farakka Barrage Upstream)	11
168	2023	Mar-April,	Shreeghar, Jharkhand, (Farakka Barrage Upstream)	08
169	2023	May	Surya dev ghat Rajmahal, Jharkhand, (Farakka Barrage Upstream)	16
170	2023	May	Rajmahal Ganga Ghat, Jharkhand, (Farakka Barrage Upstream)	27
171	2023	May	Rajmahal Fish market, Jharkhand, (Farakka Barrage Upstream)	12
172	2023	May	Rajmahal fish market, Jharkhand, (Farakka Barrage Upstream)	11
173	2023	May	Sahebganj fishing ghat, Jharkhand, (Farakka Barrage Upstream)	13
174	2023	May	Ojhatoli Ghat Sahebganj, Jharkhand, (Farakka Barrage Upstream)	32
175	2023	May	Rajmahal Fish market, Jharkhand, (Farakka Barrage Upstream)	22
176	2023	June	Kolkata Bazar 1, Jharkhand, (Farakka Barrage Upstream)	21
177	2023	June	Kolkata Bazar 2, Jharkhand, (Farakka Barrage Upstream)	17
178	2023	June	GaziparaGhat, Malda, (Farakka Barrage Upstream)	08
179	2023	June	Radhanager, Jharkhand, (Farakka Barrage Upstream)	26
180	2023	June	Shreeghar-1, Jharkhand, (Farakka Barrage Upstream)	14
181	2023	June	Shreeghar-2, Jharkhand, (Farakka Barrage Upstream)	09
182	2023	June	Shikarpur, Jharkhand, (Farakka Barrage Upstream)	12
183	2023	July	Radhanager ghat, Jharkhand, (Farakka Barrage Upstream)	08
184	2023	July	Kumarpara Ghat, Jharkhand, (Farakka Barrage Upstream)	11
185	2023	July	Bat Tala Ghat, Jharkhand, (Farakka Barrage Upstream)	23
186	2023	July	Gajipur, Jharkhand, (Farakka Barrage Upstream)	15
187	2023	July	Palgachi, Jharkhand, (Farakka Barrage Upstream)	21
188	2023	July	Baluka, Jharkhand, (Farakka Barrage Upstream)	09
189	2023	August	Lalchand, Jharkhand, (Farakka Barrage Upstream)	9

190	2023	August	Shreeghar, Jharkhand, (Farakka Barrage Upstream)	8
191	2023	August	Gajipur, Jharkhand, (Farakka Barrage Upstream)	7
192	2023	August	Kadapanna, Jharkhand, (Farakka Barrage Upstream)	15
193	2023	August	Rajmohal Ghat-1, Jharkhand, (Farakka Barrage Upstream)	14
194	2023	August	Rajmohal Ghat-2, Jharkhand, (Farakka Barrage Upstream)	35
195	2023	August	Bauya, Jharkhand, (Farakka Barrage Upstream)	10
<b>Total</b>				<b>3098</b>



### **35. Other research conducted on physiology and biochemical part of Hilsa**

#### **35.1. Molecular study of Hilsa Reproductive Biology study (Identification and Characterization of GnRH Gene)**

The Hilsa fish (*Tenualosa ilisha*) is an economically and ecologically important species, and understanding its reproductive biology at the molecular level is crucial for conservation and fisheries management. In this study, we aimed to identify and characterize the gonadotropin-releasing hormone (GnRH) gene in Hilsa and explore its molecular aspects.

The GnRH gene in Hilsa was identified using PCR, and the complete GnRH gene for the Hilsa sample was successfully amplified and isolated. The obtained GnRH gene sequence was first submitted to the NCBI database for public access. In silico (Bioinformatics) characterization used computational tools and techniques to provide insights into the gene's structure, function, and regulation mechanisms. (i.e., Sequence alignment, Homology modeling, functional analysis, promoter analysis, molecular docking, dynamic simulation, and Gene expression study)

This study represents a significant step in unraveling the molecular aspects of Hilsa fish reproduction. The identification and characterization of the GnRH gene provide a foundation for further research into the reproductive mechanisms of this important species. The data generated through this study contribute valuable information for conservation efforts and sustainable fisheries management.

#### **35.2. Amino acids analysis of Hilsa**

Amino acids analysis of a total of 10 nos. of Hilsa were carried out. The analysis revealed the availability of 16 different amino acids in Hilsa muscle (weight ranges from 300 to 650g). The below graph (Fig.363) depicts that Glutamic acid ( $0.77 \pm 0.57$  g/100g body weight of Hilsa) was observed to be higher following Aspartic acid, Threonine, Lysine, Leucine, Alanine, Isoleucine, and Phenylalanine respectively.

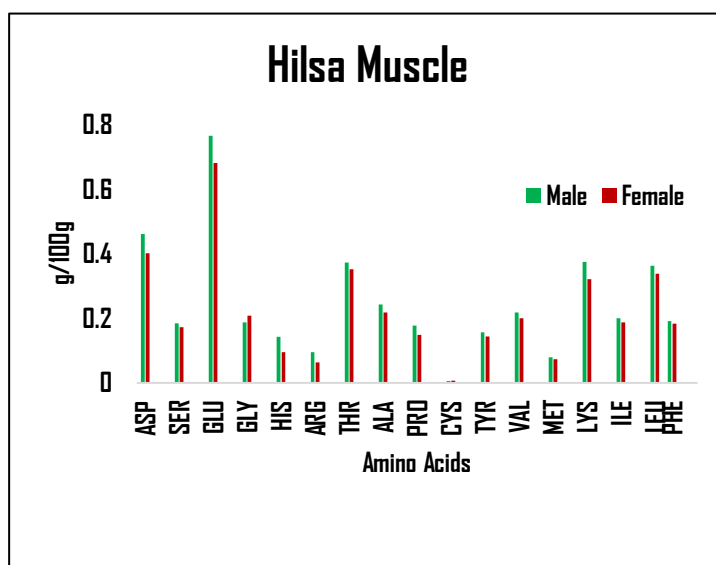


Fig 363. Amino acids analysis of Hilsa muscle

### 35.3. Antioxidant Analysis of Hilsa

Antioxidant analysis of a total of 10 nos. of Hilsa was carried out. The study revealed that Hilsa muscle (weighing 300 to 650g) contained more than 70% of antioxidants. Females contained more antioxidants than male Hilsa in blood serum; this is the first report about the antioxidant property of Hilsa.

### 35.4. Biochemical evaluation of Hilsa milt

The antioxidant, amino acid, and fatty acid profile of Hilsa milt as well as Gonado Somatic Index (GSI) of male Hilsa was studied. The antioxidant assay indicated that DPPH radical scavenging efficacy of the Hilsa milt was  $66.5 \pm 2.5\%$  which was closer to synthetic antioxidant Butylated hydroxytoluene and exhibited significant reducing power ability. The milt showed 15 amino acids and out of which Arginine was highest (0.7g/100g) followed by Glutamic acid (0.14g/100g). The fatty acid composition showed that among this saturated fatty acid Palmitic acid was high followed by Stearic acid. The GSI (Gonado Somatic Index) of male testis was ranges from 0.71 -1.82 within the weight ranges from 113.8g to 432g.

### 35.5. Breeding hormonal analysis of Hilsa

A total of 10 Hilsa (weight range 100 g to 500 g and length) was collected from Farakka for hormonal analysis of serum. It was noticed that Gonadotropin-releasing hormone (GnRH) hormone varied from 1.37mIU/ml to 4.75mIU/ml.

### 36. Activities related to river dolphins' conservation under the Namami Gange program

#### 36.1. Present status and distribution of river Dolphin in the Ganga basin

ICAR-Central Inland Fisheries Research Institute, Barrackpore, along with the Regional Center at Prayagraj, have been continuously monitoring and assessing the ecology and fisheries, including fishermen's livelihood and river habitat, of the Ganga River and have created a repository of biological and ecological data on the Ganga River system. Simultaneously, the institute has been assigned issues related to the conservation of the river dolphin along the Ganga River stretch. The occurrence of river dolphins has been observed in the main channel of the Ganga, covering states like Uttar Pradesh, Bihar, Jharkhand, and West Bengal across upper, middle, and lower stretches. The abundance of dolphins was noticed very frequently at different places along the Farakka stretch of the river Ganga, such as Deer Forest, Gumani, the lower Farakka barrage, and the confluence zone of the Ganga and Jalangi Rivers at Nabadwip. In the lower stretch, dolphins have been reported on a regular basis during the operation of bag nets in the winter season, specifically February and March.

In the selected and nearer sites, mainly small groups (3-5 in number) of dolphins were recorded; however, at confluence sites such as Katwa (confluences of the Ajoy-Bhagirathi River), Nabadwip (Bhagirathi-Jalangi River confluence), Sabuj Dweep (Hooghly-Behula River confluence), Balagarh (confluence of the Bhagirathi-Churni River), Kulpi (Hooghly-Haldi River confluence), etc., as many as 5–17 individuals of dolphins were recorded. As per the study of ICAR-CIFRI under the NMCG program in the lower stretch of the Ganga (Farakka to Kakdwip), the survey could estimate as many as 289 dolphin populations, and the dry seasons were found to have the highest abundance (0.44 dolphins per linear km) compared to the wet seasons (0.29 dolphins per linear km). Construction of the Farakka barrage significantly isolated the upstream and downstream migration of dolphins in the main river channel. The study also confirmed that freshwater dolphins mainly inhabited river confluences, or tributary junctions, and river meanderings with prey-fish abundance.



Fig. 364. Dolphin sighting at Dumri ghat, Sonbarsah, Dist-Khagaria, Bihar

A dolphin availability survey was also conducted by the CIFRI-NMCG team at Khandua, Lalgola, West Bengal, during the period. It is reported that dolphin sightings in the area are common throughout the year. Both adults and juveniles are available in the region, with numbers greater than 25. Regular sightings of 8–10 per hour is very common in this area. A mass awareness campaign on the conservation of Gangetic dolphins was conducted in the area, and the local fishermen were highlighted about the importance of the biodiversity aspects of the river Ganga. In Perlalpur, Gangetic dolphin sightings are very common and frequent. 33 adult and juvenile Gangetic dolphins are frequently observed up to Nimitita (Bangladesh border), Murshidabad, West Bengal.




Fig. 365 (A-B) Gangetic Dolphin Sighting at Godakhali and Farakka, West Bengal

### 36.2. Dolphin conservation activities under the project

As a part of its impact on dolphin conservation, the CIFRI team handed over the dead dolphin to the forest department and state fisheries department as per the directive from the NMCG, New Delhi, during March 2022. In a separate activity, CIFRI team members of the NMCG project also rescued an entangled juvenile dolphin and released it back into the river at Farakka. A dead dolphin was also reported at Dui Paisa Ghat, Barrackpore, on May 20, 2021, by a local fisherman and handed over to the District Forest Officer, Barasat, North 24<sup>th</sup> Parganas, for postmortem. Another dolphin was rescued at Balagarh, Hooghly, by a local fisherman caught unintentionally in a monofilament disco net used for hilsa fishing. Later, the dolphin was released in live condition into the Baghirathi River. Earlier, three dead dolphins were reported during the year 2021 at Farakka (n = 2) and Godakhali (n = 1) by local fishermen. Another dolphin was rescued at Balagarh, Hooghly district, in West Bengal, by local fishermen after being caught accidentally in a monofilament gill net used for hilsa fishing. Later, the dolphin was released in live condition into the Bhagirathi River. The local



fishermen were also requested to report dead dolphins and take necessary action for rescue operations.



Fig. 366. Dolphin conservation related activities in different sites of river Ganga




Fig. 367. Rescue operation and release of Dolphin at Farakka, West Bengal by team CIFRI-NMCG during March, 2022

### 36.3. Celebration of ‘National Dolphin Day’

The ICAR-Central Inland Fisheries Research Institute commemorated ‘National Dolphin Day’ on October 5, 2022, at four different places, namely Farakka, Nabadwip, Tribeni, and Balagarh, on the bank of the Ganga under the Namami Gange flagship project. On this occasion, more than 200 personnel, including active fishers, social activities, and students residing on the banks of the river, participated and were aware of the day. Exhibitions related to conservation have also been initiated by CIFRI on various platforms, where many school students, fishermen, and commoners were educated and informed about the need for dolphins in the Ganga.



Fig. 368 Celebration of ‘World Dolphin Day’ by ICAR-CIFRI on 5<sup>th</sup> October 2020



Fig. 369 Celebration of National Dolphin Day 2022 at Balagarh, West Bengal



Fig. 370 Celebration of National Dolphin Day 2022 at Farakka, West Bengal

### 36.4. Awareness programs

The Ganges Dolphin is considered the reflector of the Ganga River's health; therefore, the National Ganga River Basin Authority (NGRBA) declared the Ganges River Dolphin as the National Aquatic Animal of India in 2009. The main reason for the declaration was to save the animal from extinction in the ecosystem. The population of river dolphins is declining at a high rate, and the possible reasons are pollution, damming of rivers for irrigation, destructive fishing activities, and electricity generation, which degrades habitat and isolates the populations of dolphins as well as preventing seasonal migration in the river system. The river dolphins are vulnerable to accidental entanglement in monofilament gillnets, which causes mortality.

A total of 389 awareness programs were conducted by ICAR-CIFRI under the Namami Gange program during the years 2020–2023, respectively, covering states like Uttar Pradesh, Jharkhand, Bihar, and West Bengal towards the conservation of Gangetic River dolphins at different ghats of the Ganga River. More than 13,000 local people, including fishers, were sensitized about the importance of dolphins as a national aquatic animal and not to harm their habitat on the Ganga River stretch, as well as the way fishers can contribute to conservation through their active participation and involvement. The list of awareness campaigns conducted for the period 2020–2023 is depicted in Table 35.

Table 35. List of awareness programs conducted for the conservation of dolphins in different states at various places on the bank of the Ganga

Sl. No.	Year (Duration)	Total nos. of awareness programs conducted	Nos. of Participated fishermen
1.	Nov 2020 to Oct 2021	98	3,149
2.	Nov 2021 to Oct 2022	134	8,326
3.	Nov 2022 to Oct 2023	157	2,469
<b>Total</b>		<b>389</b>	<b>13,944</b>







Fig. 371. Awareness program on the conservation of Dolphin conducted by ICAR-CIFRI under the NMCG project during the period 2020-2023

### 36.5. Programs on dolphin conservation

Several steps were taken by ICAR-CIFRI towards holistic conservation of Gangetic dolphins through different awareness programs, workshops, exhibitions, outreach activities, and conducting webinars online. Different participatory approaches, like the celebration of ‘World Dolphin Day’ and a webinar on International Freshwater Dolphin Day, were also organized to create awareness among stakeholders. A webinar focusing on "Community Participation in the Conservation of River Dolphin" was organized by ICAR-Central Inland Fisheries Research Institute with collaboration with NMCG (National Mission for Clean Ganga), IFSI (Inland Fisheries Society of India), and PFGF (Professional Fisheries Graduates Forum) to celebrate ‘International Freshwater Dolphin Day’ on November 24, 2020. The webinar was attended by participants from India, Bangladesh, Indonesia, Myanmar, and Nepal. The successful case studies on the conservation of Ganga River dolphins, Indus River



dolphins, and Irrawady River dolphins were presented by invitees on the webinar to outline the future roadmap for dolphin conservation in the Ganga.



Fig. 372 Webinar on International Freshwater Dolphin Day on 24<sup>th</sup> November 2020

A two-day workshop was organized by ICAR-CIFRI at Barrackpore under the NMCG project from February 23<sup>rd</sup> to February 24<sup>th</sup>, 2021. Awareness was also created among fishermen regarding dolphin conservation and the importance of the dolphin as a national aquatic animal of the Ganga.



Fig. 373 (A-D) Awareness program of Ganga fishermen on 23<sup>rd</sup> to 24<sup>th</sup> February 2021

### 37. SURVEY ON SOCIO-ECONOMIC STATUS OF FISHERS IN BALLIA, UTTAR PRADESH

A survey was conducted in four different villages (Sarai Kota, Kali Ghat, Paschim tola, Nasirpurmath and Narwatpur) of Ballia district, Uttar Pradesh during the period. A total of 110 fishermen were surveyed to assess the socio-economic status of the fishermen. Daily fishing at the Ganga River was found to be the primary livelihood of all the fishermen in the area. The population involved in fishing in the region was found to be dominated by Other Backward Class (OBC) community. As estimated from the present survey, 97% of the fishermen populations involved in riverine fisheries activities were found to be literate in nature while only 3% of the populations were illiterate. The average age of the population directly engaged in fishing activities was found to be 47, ranging from 18-75. The dominant group of fishers in the area was recorded between 35-55. A wide variety of fishing gears were recorded from the region with dominant being Gill net with mesh size varying from 8-60 mm. Besides gill net, fishing with hook and line was also found to be prevalent in the area mainly targeting fishes like *Rita rita*, *Wallago attu*, *Cyprinus carpio*, etc. The cost range of fishing nets vary from Rs. 1000-3000 depending upon the quality. The average annual repair cost of the nets lies between Rs.500-1000. The average fishing hours devoted by the fishermen is 6 hrs per day. The fish catch during lean, medium and peak months remain 2-11 kg/day, 2-15 kg/day and 2-10 kg/day respectively. Rampant operation of destructive fishing gears like zero meshed net and shooting net is also recorded. Hand boats without motors were found to be the most prevalent fishing crafts used in the area. The annual incomes of fishers in the stretch were found to be in between Rs. 15,000-25,000. Alternative livelihood was also recorded for the fishermen during lean fishing period with labour and masonry works.



Fig. 374 Socio-economic survey at Ballia, Uttar Pradesh

### 38. Meeting held with Fishery officers and dignitaries of cooperative society



### 38.1. Bihar

A Meeting was held with officials of Dept. of Fisheries, members of *Gangetic Fishermen's Co-operative Society*, Sahibganj and local fishermen of Sahibganj and Bhagalpur, Bihar on 15<sup>th</sup> June 2022. They provided the possible sources for collecting the information regarding the Hilsa fishery and published a noticed from district office of Sahibganj regarding “Sensitization program on Hilsa & Gangetic Dolphin Conservation during 15<sup>th</sup> -18<sup>th</sup> June 2022”. DFO also informed about two fishermen who caught juvenile Hilsa (25-50 gm) in a few numbers (5-7 pcs) within 3 to 4 days from Sahibganj. Another meeting was held with Co-operative society and Panchayat Pradhan at Kurshela, Bihar on 16<sup>th</sup> June 2022.



Fig. 375 Sensitization program in the presence of DFO & FEO of Sahibganj, Jharkhand

### 38. Dolphin rescue operation

As a part of the impact on dolphin conservation, the CIFRI team handed over the dead dolphin to the forest department and state fisheries department as per the directive from the NMCG, New Delhi, during March 2022. In a separate activity, CIFRI team members of the NMCG project also rescued an entangled juvenile dolphin and released it back into the river at Farakka. A dead dolphin was also reported at Dui Paisa Ghat, Barrackpore, on May 20, 2021, by a local fisherman and handed over to the District Forest Officer, Barasat, North 24<sup>th</sup> Parganas, for a postmortem. Another dolphin was rescued at Balagarh, Hooghly, by a local fisherman caught unintentionally in a monofilament disco net used for hilsa fishing. Later, the dolphin was released in live condition in the Baghirathi River. Earlier, three dead dolphins were reported during the year 2021 at Farakka (n = 2) and Godakhali (n = 1) by local fishermen. Another dolphin was rescued at Balagarh, Hooghly district, in West Bengal, by a local fisherman after being caught accidentally in a monofilament gill net used for hilsa fishing. Later, the dolphin was released in live condition in the Bhagirathi River. The local fishermen were also requested to report on dead dolphins and take the necessary action for rescue operations.



Fig. 376 Rescue operation and release of dolphins at Farakka, West Bengal, by team CIFRI-NMCG during March 2022





Fig. 377. Measurement of dead Dolphin at Farakka, West Bengal



Fig. 378 Dead Dolphin was reported at *Dui Paisa Ghat*, Barrackpore, West Bengal, on May 20, 2021



Fig. 379 Incidental killing of dolphin by monofilament gill at Godakhali, West Bengal

### 39. Impact of awareness programs on Hilsa and Dolphin

After the celebration of last year's Dolphin Day, 2021, the people from West Bengal, Bihar, and Jharkhand became aware of Hilsa and Dolphin. ICAR- CIFRI performed the whole awareness program on Hilsa and Dolphin at West Bengal, Jharkhand, and Bihar in component II (227 fishermen participated). Some fishermen over telephoned informed from the lower stretches of Ganga that they released natural or accidental Dolphin in the River with a document to the NMCG-CIFRI, Barrackpore, Headquarter and few numbers of incidences are as shown in the Table 36.

Table 36. Impact of the Awareness Program on Hilsa and Dolphin

Sl No.	Duration	Places	Description	Cause of Death	Action taken
<b>Hilsa</b>					
1	May-June, 2022	Farakka to Bihar	1921 nos. of juvenile Hilsa	Netting	Fishermen informed CIFRI about the juvenile Hilsa they are getting after 35 years in Sahebgunj 92 kms. above Farakka Barrage, Rajmahal (43.2 km)
2	June, 2022	Farakka to Bihar	Adult Hilsa (300-400g)	Netting	In Kurshela, Bihar, some fishermen was informed that they got adult Hilsa after long years
3	November and December, 2022	Farakka and adjacent places	Weight- 24g to 200g	No death, released into natural sources	25 nos. of tagged Hilsa information got from Fishermen
4	April, 2022	Rajmahal, Jharkhand	Weight-171g Length- 26.7cm	No death, released in to natural sources	Fishermen informed to CIFRI about the tagged Hilsa
<b>Dolphin</b>					
5	March, 2022	Gandhi ghat, Farakka, WB	Length- 9.2 ft Weight- 133.15 kg	Netting	The CIFRI team handed over the dead dolphin to the forest department and State fisheries department as per the directive from the NMCG, New Delhi.
6	September, 2022	Gumani ghat, Farakka, WB	Length: 2.11 ft and weight: 25 kg	Alive but entangled with net	Fishermen informed CIFRI, and the team members of NMCG project rescued, entangled the juvenile Dolphin, and released it back into the river

## 40. Special Day Celebration/Important events/Exhibition/Workshop

Period 2020-21

### 40.1. Ganga Utsav Celebration-2020

On the eve of Ganga Utsav 2021, initiated by the National Mission of Clean Ganga (NMCG), ICAR-Central Inland Fisheries Research Institute, Barrackpore, fervently celebrated the event from 2<sup>nd</sup> to 4<sup>th</sup> November, 2021. The three-day-long occasion was launched by decorating it with colorful rangoli depicting Ganga and its rich biodiversity. The inaugural program session of the Ganga Utsav was commenced by Dr. Basanta Kumar Das, the PI, and Director ICAR-CIFRI, along with the Chief Guest Mr. Dhruvajyoti Dey, IPS, Joint Commissioner of Police (Barrackpore Police Commisionerate). Ranching of more than 300 prized Hilsa (T.ilisha) was also conducted upstream of the Farakka stretch of river Ganga in this occasion. On the other hand, the tagging of 98 Hilsa species was also carried out to examine its migratory pattern. On the 2<sup>nd</sup> day of the program, a cultural event was organized on the CIFRI campus involving participants from the institute. On the 3<sup>rd</sup> day of the event, after a blissful *Ganga Arati* (ritual of offering prayer to the Ganges river), carp ranching was organized at Gandhi Ghat, Barrackpore. A total of 50,000 fish, combining fingerlings and advanced fingerlings of Rohu, Catla, and Mrigal, were released in the river. A painting competition was also organized on occasion after the ranching program. School students, research scholars, and the institute's staff participated in it. The theme of the painting competition was to visualize Nirmal Ganga to spread awareness among the people.



Fig. 380a *Ganga Arati* at Gandhi Ghat, Barrackpore



Fig. 380b Ranching of IMC fingerlings at Gandhi Ghat, Barrackpore



Fig. 380c Cultural Program at ICAR-CIFRI



Fig. 380d Cultural Program at ICAR-CIFRI

Fig. 380 a-d Different activities during Ganga Utsav, 2020

**Period 2021-22****40.2. ICAR-CIFRI Bagged 1st prize at Kultoli, Sundarban, West Bengal**

ICAR-CIFRI, Barrackpore has participated in the “25<sup>th</sup> Sundarban Krishti Mela O Loko Sanskriti Utsab” and bagged 1<sup>st</sup> prize under the NMCG project entitled ‘Fish Stock Enhancement including Hilsa and Livelihood Improvement for Sustainable Fisheries and Conservation in River Ganga’, from 28<sup>th</sup> January to 6<sup>th</sup> February 2022 at Kultoli, Sundarban, West Bengal. Dr. Basanta Kumar Das, Director, ICAR-CIFRI visited the program and received ‘Lifetime Achievement Award’ on 4<sup>th</sup> February 2022. He deliberated a speech on “Impact of COVID on Ganga River fisheries and created awareness among the local people including fishers and other stakeholders towards the conservation of indigenous fishes, hilsa and dolphin in river Ganga”. He also shared the activities regarding various inputs from CIFRI to 500 beneficiaries in post COVID situation. ‘National Mission for Clean Ganga’ pavilion showcasing different ongoing activities of the project, Ganga fish and fisheries related books, pamphlets, leaflets, fishing gears, posters etc., under the program ‘NAMAMI GANGE’. The Pavilion included various publications of NMCG describing overall activities by NMCG to make the river Ganga clean. The exhibition witnessed the participation of several local dignitaries, school students and local people including fishermen communities. A special radio talk regarding ongoing activities under the NMCG project was covered by Akash Vani on 28th January and on 2nd February, the radio talk was covered by All India Radio and Doordarshan. Around 1200 to 1500 visitors were observed per day in the NMCG pavilion. Visitors like school students, academicians, researchers, and fishers were enlightened about the present threats to fish diversity and ways of sustainable management as well as Hilsa and dolphin conservation.



Fig. 381a Dr. B. K. Das, Director, ICAR-CIFRI



Fig. 381b Dr. B. K. Das, Director, ICAR-



received 'Life Time Achievement Award' on  
4<sup>th</sup> February 2022



CIFRI delivered speech on Impact of  
COVID on Ganga River fisheries



Fig. 381c Visitors at NMCG pavilion at Kultoli, South 24 Pgs, West Bengal.



Fig. 381d ICAR CIFRI-NMCG team bagged 1<sup>st</sup> prize in 25<sup>th</sup> Sundarban Krishti Mela O Loko Sanskriti Utsab Kultoli, Sundarban, West Bengal.

Fig. 381 (a-d). ICAR-NMCG Team pavilion at 25<sup>th</sup> Sunderban Mela, 2022

#### 40.3. CIFRI-NMCG exhibition pavillion in Magh Mela, Prayagraj, Uttar Pradesh

An NMCG exhibition pavillion was organized by ICAR-CIFRI in Magh Mela 2022 at Prayagraj, Uttar Pradesh. The exhibition started on 01<sup>st</sup> February 2022 and continued till 01 March 2022. Several posters viz. Fishes of River Ganga, Exotic fishes of River Ganga, River ranching, Mahseer conservation, leaflets, pamphlets, and Fish specimens are displayed at the stall to aware people about the CIFRI activities conducted under the NMCG project. Near about 300000, pilgrims, priests, students, local people, etc. visited the stall and they were sensitized about the Ranching of IMC, biodiversity and its conservation aspects. The fish specimen and aquarium are the main attraction for the visitors. Several special guests viz. Dr.

P. K. Sahoo (Principal Scientist, Division of Agriculture Engineering, ICAR-IARI, Pusa, New Delhi) visited the stall on date 08-02-2022, Mr. R. N. Mishra (IPS, SSP Prayagrajmagh mela 2022) visited the stall on date 17-02-2022 and appreciated the work of CIFRI.

On the occasion of '*Mahashivratri* (01/03/2022)', the last bathing festival of Magh mela, Mr. Ramesh Chandra (DFO, Prayagraj), Mr. Lal Bahadur (MLA, Manjhanpur, Kaushambi), Acharya Shantanu Ji Maharaj and Mr. Laxmikant Mishra (Magh mela Authority) visited the stall. It appraised the work of CIFRI towards IMC and Mahseer conservation.



A



B



C



D





E



F



G



H

Fig. 382 (A-H) Glimpses of ICAR CIFRI-NMCG pavilion at Magh Mela 2022, Prayagraj, U.P

#### 40.4. NMCG Exhibition on the conference of 1<sup>st</sup> Indian Fisheries Outlook 2022

NMCG Exhibition was showcased by the NMCG team, ICAR-CIFRI, Barrackpore to display the different posters related to other ongoing activities of river Ganga under the NMCG project with an emphasis on fish and fisheries and hilsa conservation in the pavilion on the conference of 1st Indian Fisheries Outlook 2022 at Headquarter of CIFRI, Barrackpore from 22<sup>nd</sup> March to 24<sup>th</sup> March 2022. Eminent dignitaries visited the exhibition and expressed their satisfaction remark after going through 'highly informative' posters and publications related to River Ganga. In this program, per day approximately 300 numbers of fishers, students, researchers and other stakeholders visited, and awareness is given to NMCG activities.



Fig. 383 (A-D) NMCG Exhibition on the conference of 1<sup>st</sup> Indian Fisheries Outlook 2022

#### 40.5. NMCG Exhibition on the 25<sup>th</sup> National Exhibition, Kolkata (24<sup>th</sup> to 27<sup>th</sup>, August 2022)

ICAR-CIFRI, Barrackpore displayed the different posters related to other ongoing activities of river Ganga under the NMCG project with an emphasis on fish and fisheries and hilsa conservation in the pavilion on 25<sup>th</sup> National Exhibition, Kolkata 2022 at Central Park, Salt



lake, Kolkata from 24<sup>th</sup> to 27<sup>th</sup> August 2022. The exhibition pavilion was visited by several school students, local people and eminent dignitaries and expressed their satisfaction remark after going through ‘highly informative’ posters and publications related to River Ganga. In this program, more than 100 numbers of students, researchers, local people, and other stakeholders visited and were sensitized about the ongoing CIFRI-NMCG activities.



Fig. 384 ICAR- CIFRI NMCG pavilion at 25<sup>th</sup> National Exhibition, 2022 at Kolkata

#### 40.6. Satellite symposium on Hilsa Dialogue: A Bay of Bengal (BoB) Perspective

A Satellite symposium on Hilsa Dialogue: A Bay of Bengal (BoB) prospective was conducted by 1<sup>st</sup> Indian Fisheries Outlook, ICAR-CIFRI on 23<sup>rd</sup> March 2022 to connect the fisheries experts from India, Bangladesh, Myanmar, Norway and other countries. Several organizations like NMCG, ICAR-CIFRI, WorldFish (Bangladesh), WorldFish (Myanmar): KANAKVA, (Norway); BoB, (India); BFRI, (Bangladesh) was present in both offline and online modes. The symposium was graced by Dr. B. K. Das, Director, ICAR- CIFRI, Kolkata, Prof. Abdul Wahab, Advisor, (WorldFish), Bangladesh, Dr. Michael Akester, Country Director (WorldFish), Myanmar, Dr. Atle Mortensen, KANAKVA, Norway, Dr. P. Krishnan, Director Bay of Bengal Project, India, Dr. Anisur Rahman, Director BFRI, Bangladesh, Dr. B.P. Mohanty, Assistant Director General (Fishery Science), ICAR, New Delhi, India, Dr. Md. Jalilur Rahman, Scientist (Ecofish II) WorldFish, Bangladesh, Prof. Ashim Kumar Nath, Professor of Zoology, SidhoKanho University, Dr. Arnab Biswas, MD, Director, Alo Eye Hospital, Kolkata, Dr. Dilip Kumar, Ex. Director, ICAR-CIFRI, Dr. K.K. Vass, Ex. Director, ICAR-CIFRI, Dr. S. Samanta, ICAR-CIFRI, Dr. A. K. Sahoo, ICAR-CIFRI, Dr. R. K. Manna, ICAR-CIFRI, Dr. D.K. Meena, ICAR-CIFRI, delegates and research scholars of ICAR-CIFRI. A poster session on Hilsa fishers was deliberated by

scientists and research scholars along with 19 different abstracts were added in the abstract book.



Fig. 385 Satellite symposium on Hilsa Dialogue: A BoB perspective at ICAR-CIFRI, Barrackpore

#### 40.7. Celebration of National Dolphin Day- 2022

Healthy aquatic environments contribute to the planet's overall well-being. Dolphin conservation would therefore help ensure the survival of the species and the humans who depend on the aquatic ecosystem for their way of life. Dolphins are the ideal ecological markers of a healthy aquatic ecosystem. On August 15, 2020, “Project Dolphin” was launched by the honourable Prime Minister Narendra Modi to include both river dolphins and marine dolphins in its conservation program. Because of the significance of dolphins, Environment Minister Bhupendra Yadav declared October 5<sup>th</sup> as “National Dolphin Day”, to be observed annually to raise awareness for dolphin conservation. He announced while presiding over the 67<sup>th</sup> meeting of the Standing Committee of the National Board for Wildlife in New Delhi. To mark the day a significantly remarkable one, ICAR-Central Inland Fisheries Research Institute commemorated ‘National Dolphin Day’ on 5<sup>th</sup> October 2022 at four different places namely Farakka, Nabadwip, Tribeni, and Balagarh on the bank of river Ganga under NMCG-II flagship project. On this occasion, more than 200 personnel including active fishers, social activities, and students residing on the banks of the river participated and were aware of the day. Dr. Basanta Kumar Das, Director of ICAR-CIFRI and Principal Investigator of the NMCG project, informed us in the conveying message that India's waters are home to about 30 species of marine mammals, including river dolphins. The Gangetic River dolphin (*Platanista gangetica*) lives only in the Ganga-Brahmaputra systems.

In contrast, the Indus River dolphin (*Platanista minor*) is only found in the Indus system, which includes the Sutlej, Ravi, and Beas rivers. He also emphasised the Gangetic dolphin's importance as an indicator species for the Ganga ecosystem, whose vulnerability to changes in water quality and flow offers information on the general condition of the ecosystem and other species in that ecosystem. The International Union for Conservation of Nature's Red List lists it as endangered. Recent data (2017-18) shows that the estimated Ganges River dolphin in the Ganga River basin, along with tributaries, stands around 2644, and in the Brahmaputra, along with its tributaries, stands at 987. "Due to multiple threats, including pollution, water diversion, habitat fragmentation, and bycatch, the Ganges River dolphin is seriously threatened.

Dolphins in India face numerous challenges, so spreading knowledge about them is crucial, Locals have been made aware of various river conservation measures through the awareness and sensitization program, such as refraining from using pesticides on agricultural and horticultural lands along the river, reforestation of the riverbank to prevent bank erosion, refraining from discarding plastic and other trash in the river, releasing enough water from dams and barrages, maintaining riverine biodiversity using scientific fishing gears, and more. This is the stated goal of the recently established "**National Dolphin Day.**"



Fig. 386 Celebration of National Dolphin Day 2022 at Balagarh, West Bengal





Fig. 387 Celebration of National Dolphin Day 2022 at Farakka, West Bengal

ICAR-Central Inland Fisheries Research Institute commemorated ‘National Dolphin Day’ on October 5, 2023, at Sheorapally Ghat on the bank of the river Hooghly and Farakka Taltala Ghat in river Ganga under the Namami Gange Program. On this occasion, more than 100 personnel, including active fishermen, social activities, and students residing on the banks of the river, participated and were aware of the day.







Fig. 388 Celebration of National Dolphin Day 2023 at Barrackpore and Farakka, West Bengal

## Period 2022-23

### 40.8. Two-day National Seminar Organized by ICAR-CIFRI, Prayagraj

A two-day National Seminar on “Ecology Vs. Economic Development with special reference to Ganga Basin (NEED-2023)” was organized jointly by ICAR-CIFRI and Nehru Gram Bharti Deemed to be University (NGBU), Prayagraj, Uttar Pradesh from 25<sup>th</sup> to 26<sup>th</sup> February 2023. The Inaugural session of the program was held at NGBU, Prayagraj. Dr. Dilip Kumar, Adviser (FAO) and former Vice Chancellor ICAR-CIFE, Mumbai was the chief guest of the Program. Prof. S. K. Srivastava, Vice-chancellor, of the university highlighted the importance of ecosystem management in his presidential address. The concluding session of the program was held at ICAR-CIFRI, Prayagraj on 26<sup>th</sup> February 2023. The event was graced by eminent scientists and professors like Dr. S. C. Tiwari (Pro-VC, NGBU), Prof. Prakash Nautiyal, HOD zoology department, Garhwal University Srinagar, Dr. Sandeep Behera (Sr. Consultant, NMCG), Prof. R. S. Verma, Director, MNNIT & IIIT, Prayagraj, and Dr. K.D. Joshi, Former Head, ICAR-CIFRI.



Fig. 389 National Seminar at Prayagraj, Uttar Pradesh (25.02.2023 to 26.02.2023)

#### 40.9. One-day exhibition at ICAR-CIFRI

The NMCG team of ICAR-CIFRI, Barrackpore, conducted a mass sensitization of students from different local schools of Barrackpore on 17 March 2023 on the occasion of the 77<sup>th</sup> foundation day of the glorious institute. The NMCG pavilion demonstrated the present activities, Ganga cleanliness, and overall sustainable fisheries of the river. The pavilion was also attended by Hon'ble Secretary, Sri Avanindra Singh (IAS), Department of Fisheries, Govt. of West Bengal, several students, scholars, and local people.



Fig. 390 School students visiting the NMCG pavilion on the occasion of the 77<sup>th</sup> ICAR-CIFRI foundation day (17.03.2023)



Fig. 391 Visit of Hon'ble Secretary, Sri Avanindra Singh (IAS), Department of Fisheries, Govt. of West Bengal

#### 41. Workshop and special program

One day workshop was organized at ICAR-Central Inland Fisheries Research Institute (CIFRI), Barrackpore on ‘Stakeholder Consultation on Fish conservation and Ranching’ under NamamiGange program on 26 September 2023. The workshop was conducted to address on the accomplishment of the three-year project completion. Dr. Basanta Kumar Das, Director of CIFRI addressed the meeting and presented a brief outcome of the project. Dr. B. K. Das highlighted the mission mode ranching and efforts taken up by the CIFRI under NamamiGange project under which more than 65 lakhs of fish fingerlings were released during the period 2020-23. ICAR-CIFRI under NamamiGange program could generate huge database on fisheries and ecology. Information pertaining to the pollution and tributaries were also registered by CIFRI under NMCG. The meeting was attended by Dr. Sandeep Kumar Behera, Senior Consultant (Biodiversity) from NamamiGange (Ministry of Jal Shakti), New Delhi. A representative from West Bengal State Fisheries Department Mrs. A. S. Alvi, DDF, Kolkata and Central Zone, Mr. Rajdeep Mukherjee, Policy analyst, Bay of Bengal Program (BoBP-IGO), Mr. Surya Prasad Sharma and Mr. Goura Chandra Das from Wildlife Institute of India, Dehradun, and eminent professors of fisheries science like Dr. S. K. Das, Dr. R.K. Trivedi from West Bengal University of Animal and Fisheries Sciences also graced the program and shared their valuable inputs.

Fishermen from local community was also present in the meeting and shared their issues with the CIFRI authority. The main issues raised were poisoning and use of small mesh sized fishing nets. Mrs A. S. Alvi also asked the fishermen to address their issues directly to the



State Fisheries Department for their wellbeing. Finally, the workshop was ended up with in synergy between CIFRI and NamamiGange, New Delhi.



Fig. 392. Workshop on 'Stakeholder Consultation on Fish conservation and Ranching'' at ICAR-CIFRI on 26 September 2023



Fig. 393 Workshop on 'Stakeholder Consultation on Fish conservation and Ranching'' at ICAR-CIFRI on 26 September 2023



A workshop under the NMCG project on “*Stakeholders consultation cum consultative workshop on Hilsa fisheries improvement for sustainable fisheries and conservation in river Ganga*” was organized at ICAR-CIFRI, Barrackpore, on 27 September 2023. In his opening remarks, Dr. Basanta Kumar Das, Director, ICAR-CIFRI, highlighted the importance of hilsa and dolphin conservation in the river Ganga and the scientific interventions taken up by ICAR-CIFRI since 2018. Dr. Sandeep Kumar Behera, Consultant, National Mission for Clean Ganga (NMCG), Mr. Rajdeep Mukherjee, Policy analyst, Bay of Bengal Program (BoBP-IGO), Mr. G. C. Das, Wild Life Institute of India (WII), Dr. D.K. Dey, Retired Principal Scientist of ICAR-CIFRI, Dr. U. Bhowmik, Retired Principal Scientist & Former HoD of REF Division, ICAR-CIFRI, Dr. Subrata Dasgupta, Retd. Principal Scientist of ICAR-CIFE, Dr. Ashim Kumar Nath, Professor, Department of Zoology, SBKU University, Prof. Sudhir Kumar Das, WBUAFS, and Dr. Gayatri Tripathi, Principal Scientist, ICAR-CIFE were graced the occasion as expert members. In his opening remarks, Dr. Sandeep Behera highlighted the importance of the Hilsa fisheries improvement program carried out by ICAR-CIFRI in 2018. He updated the status of the fish locks operation in Farakka Barrage. He believed that the fish locks will support upstream hilsa migration in the river Ganga. Dr. B. K. Das, Director, ICAR-CIFRI outlined the workshop with a brief presentation of the work carried out under NMCG Hilsa Project (Component II) for the last three years. In the presentation, he highlighted the project's objectives, significant activities, and achievements under the project. Dr. Das explained that more than 90,000 adult Hilsa were ranched

upstream of Farakka barrage to enhance the Hilsa stock in the middle stretch of the river Ganga. He also briefed about the Hilsa ranching procedure, the tagging methods employed, and their recovery upstream. Besides adult Hilsa, eggs, and spawns were also ranched into the river to increase the juvenile availability and the impact of ranching on the hilsa population was also presented. Dr. B.K. Das also explained the pilot-scale experiments conducted during the project for the captive breeding and rearing of Hilsa. Issues and challenges related to the restoration and conservation of Hilsa in river Ganga and their captive rearing was also addressed.



Fig. 394 Workshop on 'Stakeholders consultation cum consultative workshop on Hilsa fisheries improvement for sustainable fisheries and conservation in river Ganga' at ICAR-CIFRI on 27 September 2023

**42. Media coverage**

A prolific widespread of NMCG activities and findings was disseminated through several media platforms such as print media, social media and electronic media during the period 2020-23. The detail breakup of the published media in different platforms are presented in Table 37 . The print media has been published in various regional languages like Bengali, Hindi including English during the period 2020-23 (Fig 144).

Table 37. Classification of different media published during the period (2020-23)

Year	Printmedia	Socialmedia	Electronicmedia
2020-21	43	6	20
2021-22	54	22	12
2022-23	66	12	17

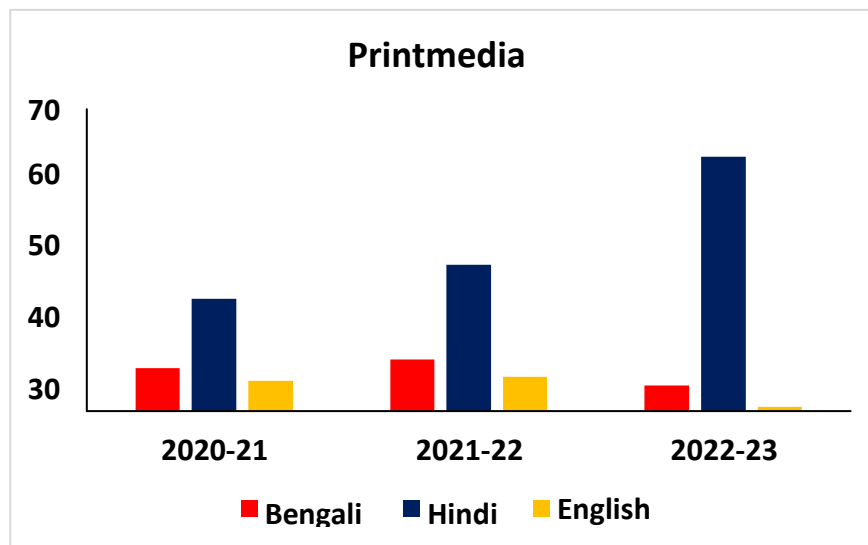


Fig. 395. Year wise break up of the media published

**42.1 Print Media**

1. Success story of ICAR-CIFRI bagged 1st prize at Kultoli coverage by Dainik Dabang Dunia in edition of Delhi, Mumbai, Jabalpur, Ranchi, Lucknow, Jaipur, Pune, Gwalior and Indore, 12<sup>th</sup> February 2022.
2. Thirty thousand fish seeds released in Ganga on the occasion of 76<sup>th</sup> Foundation Day of ICAR-CIFRI, United Bharat newspaper, dated 18.03.2022.
3. Thirty thousand fish seeds released in Ganga on the occasion of 76<sup>th</sup> Foundation Day of ICAR-CIFRI, Allahabad express dated 18.03.2022.
4. ICAR-CIFRI released ten thousand fish seeds in river Ganga at Prayagraj, Dainik Jagran, dated 29.03.2022.
5. Innovative approaches by ICAR-CIFRI for Dolphin conservation coverage by Dabang Dunia 27<sup>th</sup> April 2022.
6. Artificial breeding and juvenile Hilsa ranching coverage by Bartaman patrika on 30<sup>th</sup> April 2022.
7. National Ranching Program' coverage by Times News Network on 15.05.2022
8. National Ranching Program' coverage by Times of India on 15.05.2022
9. National Ranching Program' coverage by Dainik Jagran on 15.05.2022
10. National Ranching Program' coverage by Dainik Jagran on 18.05.2022
11. National Ranching Program' coverage by Allahabad Express on 18.05.2022
12. National Ranching Program' coverage by Chetna Samachar on 18.05.2022
13. National Ranching Program' coverage by Amrit Vichar on 18.05.2022
14. 'National Ranching Program' coverage by Awadhnama on 18.05.2022
15. National Ranching Program' coverage by Shilpaneer news on 26.05.2022
16. National Ranching Program' coverage by Times of India on 03.06.2022
17. National Ranching Program' coverage by Sanbad Pratidin Patrika on 26.05.2022
18. National Ranching Program' coverage by Anandabazar Patrika on 26.05.2022
19. Ganga fish diversity coverage by Times of India on 01.06.2022 (<https://timesofindia.indiatimes.com/city/kolkata/west-bengal-endangered-Hilsa-kajri-vacha-back-fish-diversity-up-in-ganga/articleshow/91928722.cms>)
20. Endangered Hilsa, Kajri, Vachaback, fish diversity up in Ganga coverage by Times of India on 01.06.2022 (<https://timesofindia.indiatimes.com/india/fish-diversity-in-ganga-up-36-in-10-years/articleshow/91927210.cms>)
21. National Ranching Program' coverage by Dainik Jagran, Bhagalpur on 03.06.2022
22. 'National Ranching Program' coverage by Prabhat Khabar, on 03.06.2022
23. 'National Ranching Program' Dakshineswar coverage by Times of India on 03.06.2022



24. 'National Ranching Program' coverage by Dainik Bhaskar, 03.06.2022
25. 'National Ranching Program' coverage by Dainik Jagran, 03.06.2022
26. 'National Ranching Program' coverage by Dainik Jagran, Patna on 04.06.2022
27. 'National Ranching Program' coverage by Sanmarg on 04.06.2022
28. 'National Ranching Program' coverage by Hindustan on 04.06.2022
29. 'National Ranching Program' coverage by Dabang Dunia on 05.06.2022
30. *Namami Gange*: holistic conservation and rejuvenation of river Ganga, coverage by Employment News on 10.06.2022
31. Awareness of fishermen coverage by Sanmarg, 15.06.2022
32. Hilsa ranching coverage by Pravat Barta, 16.06.2022
33. Awareness of Hilsa and Dolphin coverage by Indian Punch, 16.06.2022
34. Hilsa awareness at Rajmahal coverage by The Hindustan, 18.06.2022  
( <https://www.livehindustan.com/jharkhand/sahibganj/story-awareness-program-for-Hilsa-fish-conservation-6652727.html>)
35. Restoration of indigenous fish stock in the Ganges coverage by Bartaman on 04.07.2022.
36. 56 lakh fish ranching coverage by The Print on 28.07.2022 (<https://theprint.in/india/56-lakh-fish-seeds-released-in-ganga-govt/1059446/>)
37. Declining of Hilsa catch due to overfishing coverage by Times of India on 27.07.2022([https://timesofindia.indiatimes.com/city/kolkata/decline-in-catch-due-to-over-fishing-juvenile-netting-keep-Hilsa-pricehigh/articleshow/93149738.cms?utm\\_source=Google\\_Newsstand&utm\\_campaign=RSS\\_Feed&utm\\_medium=Referral](https://timesofindia.indiatimes.com/city/kolkata/decline-in-catch-due-to-over-fishing-juvenile-netting-keep-Hilsa-pricehigh/articleshow/93149738.cms?utm_source=Google_Newsstand&utm_campaign=RSS_Feed&utm_medium=Referral))
38. Fish ranching coverage by Ek Sandesh live News, Sahibganj on 02.08.2022 (<http://eksandeshlive.com/?p=5709>)
39. Fish ranching coverage by Hindustan, Sahibganj on 03.08.2022 (<https://www.livehindustan.com/jharkhand/sahibganj/story-two-lakh-small-fishes-releases-in-the-ganges-river-6881180.html>)
40. Fish ranching coverage by Jagran at Sahibganj on 03.08.2022 ([https://www.jagran.com/jharkhand/sahibganj-district-residents-should-cooperate-in-maintaining-the-cleanliness-and-biodiversity-of-the-river-22949223.html?utm\\_source=referral&utm\\_medium=WA&utm\\_campaign=social\\_share](https://www.jagran.com/jharkhand/sahibganj-district-residents-should-cooperate-in-maintaining-the-cleanliness-and-biodiversity-of-the-river-22949223.html?utm_source=referral&utm_medium=WA&utm_campaign=social_share))
41. World River Day program celebration in ICAR-CIFRI, Prayagraj, Dainik Jagran, dated 26.09.2022.

42. Published in Hindi Daily 'Dainik Bhaskar' Title: Ganga cleanliness drive in school,dated:16.02.2023 (Bhagalpur, Bihar)
43. Published in Hindi Daily 'Prabhat Khabar' Title: Ganga cleanliness drive in school,dated:16.02.2023(Bhagalpur,Bihar)
44. Published in Hindi Daily 'Dainik Bhaskar' Title:Ganga cleanliness drive in school, dated:18.02.2023(Munger,Bihar)
45. Published in Hindi Daily 'Dainik Bhaskar' Title: Ganga cleanliness drive in school, dated:18.02.2023(Munger,Bihar)
46. Published in Hindi Daily 'Yuba Shakti' Title:Release of hilsa seed by CIFRI in river Ganga, dated:18.02.2023(Sahibganj,Jharkhand)
47. Published in Hindi Daily 'Awaz' Title:Release of hilsa spawn by CIFRI in river Ganga,dated:18.02.2023(Sahibganj,Jharkhand).
48. Published in Hindi Daily 'Desh Pradesh' Title:Release of hilsa spawn by CIFRI in river Ganga,dated:18.02.2023(Sahibganj,Jharkhand)
49. Published in Bengali Daily 'Duronobarta' Title:Augmenting hilsa in Ganga,a CIFRI initiative,dated:22.02.2023(Kolkata,WestBengal)
50. Published in Bengali Daily 'Bartaman' Title: Release of 1.5 lakhs of hilsa in Ganga,a CIFRI initiative,dated:22.02.2023(Kolkata,WestBengal)
51. Published in Hindi Daily 'Dainik Jagran' Title: Release fishes in river Ganga,dated:27.02.2023(Prayagraj,WestBengal)
52. Published in Hindi Daily 'Dainik Bhaskar' Title: Release fishes in river Ganga,dated:27.02.2023 (Prayagraj,WestBengal)
53. Published in Hindi Daily 'Amar Ujala' Title: Environment and conservation,dated:27.02.2023(Prayagraj,WestBengal)
54. Published in Hindi Daily 'Santhal Hool Express' Title: Release of Hilsa spawn in river Ganga at Rajmahal,dated:25.03.2023
55. Published in Hindi Daily 'Desh Pradesh' Title:Release of 3.0lakh Hilsa spawn in river Ganga at Rajmahal,dated:25.03.2023
56. Published in Hindi Daily 'Awaz (Hindi),25.03.2023' Title: Release of Hilsa will create an economic advantage to the fishers,dated:25.03.2023
57. Published in Hindi Daily 'Jagran' Title: Hilsa to be found in North Indian cuisine,dated:24.03.2023
58. Published in Hindi Daily 'Dainik Bhaskar' Title: Indication of water cleanliness through Hilsa availability,dated:07.03.2023

59. Published in Hindi Daily 'Yuva jagran' Title: Foreign species and their habitat in river Ganga, dated: 06.03.2023
60. Published in Hindi Daily 'Amar Ujala' Title: River ranching of 30,000 fishes at Fatehpur, dated: 03.04.2023
61. Published in Hindi Daily 'Jagran' Title: River ranching of 30,000 fishes at Fatehpur by CIFRI, dated: 03.04.2023
62. Published in Hindi Daily Title: River ranching of 30,000 fishes at Fatehpur by CIFRI, dated: 03.04.2023
63. Published in Hindi Daily 'Dainik Jagran' Title: Rise in fish stock through river ranching, dated: 12.04.2023
64. Published in Hindi Daily 'Amar Ujala' Title: River ranching of 20,000 fishes at Mirzapur, dated: 12.04.2023
65. Published in Hindi Daily 'Dainik Jagran' Title: River ranching at Atal Ghat, Kanpur, dated: 18.04.2023
66. Published in Hindi Daily 'Hindustan' Title: River ranching of 2.12 lakh fishes at Varanasi, dated: 20.04.2023
67. Published in Hindi Daily 'Dainik Bhaskar' Title: Release of fingerlings at Varanasi, dated: 20.04.2023
68. Published in Hindi Daily 'Ranbheri' Title: River ranching of 2.12 lakh fishes at Varanasi, dated: 20.04.2023
69. Published in Hindi Daily 'SNB news' Title: River ranching of 2.12 lakh fishes at Varanasi, dated: 20.04.2023
70. Published in Hindi Daily 'Hindustan' Title: River ranching of 2.12 lakh fishes at Varanasi, dated: 20.04.2023
71. Published in Hindi Daily 'Janasandesh' Title: River ranching of 2.12 lakh fishes at Varanasi, dated: 20.04.2023
72. Published in Hindi Daily 'Shakuntimes' Title: River ranching of 2.12 lakh fishes at Varanasi, dated: 20.04.2023
73. Published in Hindi Daily 'Dainik Jagran' Title: River ranching of 2.12 lakh fishes at Varanasi, dated: 20.04.2023
74. Published in Hindi Daily 'Ananda Bazar Patrika' Title: River ranching of 2.12 lakh fishes at Nabadwip, dated: 06.04.2023
75. Published in Bengali Daily 'Ananda Bazar Patrika' Title: River ranching of 2 lakh fishes at Farakka, dated: 26.04.2023

76. Published in Hindi Daily 'Awaz' Title: River ranching at Sahibganj,dated:27.04.2023
77. Published in Hindi Daily 'Santhal hool express' Title:River ranching by Union Minister at Sahibganj,dated:27.04.2023
78. Published in 'Kelanchal News' Title:River ranching by Union Minister at Sahibganj dated 27.04.2023,Sahibganj
79. Published in 'Pakur Punch': River ranching by Union Minister at Sahibganj dated 27.04.2023,Sahibganj.
80. Published in ICAR-News'27.04.2023'Title: River ranching by Union Minister at Sahibganj
81. Published in Duronto Barta'Title: ICAR-CIFRI ranches Indian Major Carps at Belur Math,Howrah dated:07.05.2023
82. Published in Kalinga Chronicle 'Title: ICAR-CIFRI ranches Indian Major Carps at Bally,Howrah,West Bengaldated:08.05.2023
83. Published in Samaja 'CIFRI releases 22 lakh juvenile under Namami Gange Plan'dated:09.05.2023
84. Published in Indian Punch 'Women fishers of West Bengal takes part in river ranching'dated:11.05.2023
85. Published in Hidustan 'Ranching of 2lakhs of Catla,Rohu,MrigalinriverGanga'dated:24.05.2023
86. PublishedinDainikBhaskar'Ranchingof2lakhsinriverGanga'dated:24.05.2023
87. PublishedinDainikJagran'Ranchingof2lakhsinriverGanga'dated:24.05.2023
88. PublishedinPrabhatKhabar'Ranchingof2lakhsinriverGangaatKamarganj,Bhagalpur'dated: 24.05.2023
89. PublishedinPuberKolomNews'Title:DolphinandHilsaconservationinitiativesbyCIFRI',dated:06.06.2023
90. PublishedinSamvadNews'Title:ICARCIFRIranches10thousandMahseeratDevprayag,date d:17.06.2023
91. PublishedinSaharaHindinews'Title:Releaseof10,000MahseerfishinriverGanga'dated:18.06.2023
92. PublishedinDainikBhaskarnews'Title:Releaseof2.0lakhfishinriverGangaatPatna'dated:01.07.2023
93. PublishedinHindustanNews'Title:Releaseof2lakhseedinriverGanga',dated:02.07.2023
94. PublishedinUnivartaHindiDainik'Title:ReleaseofprizedMajorCarpsinriverGanga',dated:02.07.2023



95. Published in Dainik Jagran news 'Title: Release of 2.0 lakh fish seed in river Ganga' dated: 02.07.2023
96. Published in Rashtriya Sahara news 'Title: Release of prized Major Carps in river Ganga' dated: 02.07.2023
97. Published in Amar Ujala news 'Title: Release of 2.0 lakh fish seed in river Ganga' dated: 02.07.2023
98. Published in Jan Sandesh Times news 'Title: Release of 2.0 lakh fish seed in river Ganga' dated: 02.07.2023
99. Published in Bharat Eka Times news 'Title: Release of 2.0 lakh fish seed in river Ganga' dated: 02.07.2023
100. Published in Kalinga Chronicle news 'Title: Release of 2.0 lakh fish seed in river Ganga' dated: 02.07.2023
101. Published in Jagruk Express news 'Title: Release of 2.0 lakh fish seed in river Ganga' dated: 02.07.2023
102. Published in Dainik Bhaskar (Bhagalpur Edition) 'Title: Release of 4.0 lakh fish seed in river Ganga at Bhagalpur' dated: 24.07.2023
103. Published in Jharkhand Darshan News 'Title: Release of fish fingerling in river Ganga by CIFRI', dated: 24.08.2023
104. Published in Kalinga Chronicle 'Title: Fingerling released at Kalna, West Bengal in river Ganga by CIFRI under National Rearing Program, dated: 24.08.2023
105. Published in Duronto Barta (Bengali) news 'Title: Release of fish fingerling in river Ganga by CIFRI' dated: 24.08.2023
106. Published in Shree 7 news 'Title: Release of one lakh fishes in Dalmau, UP by ICAR-CIFRI' dated: 09.09.2023
107. Published in The Telegraph newspaper 'Title: Toxin alert on Hilsa but no proof of harm yet' by ICAR-CIFRI dated: 17.09.2023

### 12.1.2. Electronic Media

1. Thirty thousand fish seeds released in Ganga under “River ranching program, 2022”, DD Uttar Pradesh dated 29.03.2022 (<https://youtu.be/ZlqNCIL0uRg>)
2. Two lakh fishes released in Saryu River, Amrit Vihar dated 17.05.2022 (<https://www.youtube.com/watch?v=Y58xE0BrUng>)
3. Fish ranching coverage by PD News Express at Varanasi on 19.08.2022 (<https://www.youtube.com/watch?v=9A4dMwT45g8>)
4. Fish ranching coverage by Purvanchal News at Varanasi on 19.08.2022 (<https://www.youtube.com/watch?v=zTMVNYATGso>)
5. Fish ranching coverage by Amar Ujala at Varanasi on 19.08.2022 (<https://www.amarujala.com/uttar-pradesh/varanasi/campaign-to-reduce-pollution-union-minister-purushottam-rupala-will-be-present>)
6. Fish ranching coverage by etv bharat at Varanasi on 19.08.2022 (<https://www.etvbharat.com/hindi/uttar-pradesh/city/varanasi/river-ranching-will-clean-gana-two-lakj-fishes-flown-in-varanasi/up20220819163105302302770>)
7. ‘National Dolphin Day’ coverage published in Bengali News Paper EiSamay on 7.10.2022
8. Ranching program at Farakka was published in Naya Zamana (Bengali newspaper) on 23.10.2022
9. Ranching program at Berhampore was published in Din Darpan (Bengali newspaper) on 25.10.2022
10. Awareness program for conservation of fish species in Prayagraj; telecasted on DD news UP on 16-11-2021 at 10:18:40 am (link- <https://youtu.be/z2RND2pR9vw> )
11. Awareness program for conservation of fish species in Prayagraj, DD news UP dated 16-11-2021 at 08:20:40 am (link- [https://youtu.be/etm\\_2B\\_4IDU](https://youtu.be/etm_2B_4IDU) )
12. Inauguration of “River Ranching Program-2022” coverage by Krishibarta, dated 14.05.2022(<https://pairokarvarta.com/%e0%a4%b0%e0%a4%be%e0%a4%b7%e0%a5%8d%e0%a4%9f%e0%a5%8d%e0%a4%b0%e0%a5%80%e0%a4%af-%e0%a4%b0%e0%a5%88%e0%a4%a8%e0%a5%8d%e0%a4%9a%e0%a4%bf%e0%a4%82%e0%a4%97-%e0%a4%95%e0%a4%be%e0%a4%b0%e0%a5%8d/>)
13. Two lakh fish seeds released in Saryu river under “River Ranching Program-2022” by NMCG Project, Hindustan Samachar dated 17.05.2022
14. (<https://www.hindusthansamachar.in/Encyc/2022/5/17/Sifri-releases-two-lakh-fish-into-Saryu-river.php>)

15. Two lakh fish seeds released in Saryu River under “River Ranching Program-2022” by NMCG Project, Jaago Today dated 18.05.2022  
([http://www.jaagotoday.page/2022/05/blog-post\\_271.html](http://www.jaagotoday.page/2022/05/blog-post_271.html))
16. Awareness Program on Fish and Dolphin conservation of river Ganga, STV Bhagalpur dated 02.06.2022 (<https://youtu.be/YBeaVpxSgyg>)
17. Subrat Kumar Sen, District Magistrate of Bhagalpur (Bihar) participated in “River Ranching Program, 2022” at Kamarganj under NMCG Project, Silk TV dated 02.06.2022  
(<https://youtu.be/n-B0FMt1JWY>)
18. Fish ranching coverage in Patna by Panchayat Tree, dated 03.06.2022  
([https://youtu.be/BF\\_cWJzupPE](https://youtu.be/BF_cWJzupPE))
19. Study on Gangetic River dolphin and Hilsa coverage by Aajtak on 11.06.2022  
(<https://www.aajtak.in/science/story/govt-to-study-life-cycles-of-dolphin-and-Hilsa-in-ganga-tstr-1480151-2022-06-11>)
20. ICAR-CIFRI releases two lakh fish fingerlings in river Ganga at Bhagalpur under “River Ranching Program-2022” of NMCG Project, Jagran dated 03.06.2022  
([https://www.jagran.com/bihar/bhagalpur-bhagalpur-two-lakh-fishes-released-in-ganga-balance-in-biodiversity-better-livelihood-for-fishermen-22768782.html?utm\\_source=referral&utm\\_medium=WA&utm\\_campaign=social\\_share](https://www.jagran.com/bihar/bhagalpur-bhagalpur-two-lakh-fishes-released-in-ganga-balance-in-biodiversity-better-livelihood-for-fishermen-22768782.html?utm_source=referral&utm_medium=WA&utm_campaign=social_share))
21. Two lakh fishes released in river Ganga in Patna under “River Ranching Program-2022” of NMCG Project, Bihari Balak dated 03.06.2022  
([https://youtu.be/cvkZMN\\_corQ](https://youtu.be/cvkZMN_corQ))
22. District Commissioner, Sahibganj released carp yearlings in river Ganga, Fish ranching coverage by Sari Katha News, Sahibganj on 02.08.2022  
(<https://www.youtube.com/watch?v=w1BB0kJuysE>)
23. Awareness program on Dolphin and Hilsa conservation in Sahibganj organized by NMCG Project, Sari Katha News, Sahibganj, Jharkhand dated 22.09.2022  
(<https://www.youtube.com/watch?v=PzcS5F8Phb0>)
24. Awareness program on Dolphin conservation in Bhagalpur organized by NMCG Project, posted in Public Vibe, Bhagalpur dated 17.09.2022  
(<https://bihar.publicvibe.com/video/bhagalpur/bhagalpur-machuaa-samaj-ke-bich-dolphin-sanrakshan-ko-lekar-chalaya-gaya-jagarukataabhiyan/1663404576979169140>)
25. [https://no1rmnews.blogspot.com/2023/02/blog-post\\_36.html](https://no1rmnews.blogspot.com/2023/02/blog-post_36.html) (Awareness in conservation of river Ganga)

26. Published in 'Mongabay' news platform (17.01.2023): Topic: Challenges abound to conserve popular hilsa fish (<https://india.mongabay.com/2023/01/challenges-abound-to-conserve-the-popular-hilsa-fish/>)
27. Published in 'Mongabay' (Hindi) news platform (17.01.2023): Topic: Challenges abound to conserve popular hilsa fish <https://hindi.mongabay.com/2022/12/26/how-hilsa-fish-has-decreased-in-india-what-are-the-challenges-in-conserving-this-rare-species/>
28. Published in Agriculture news daily 'Krishi Jagaran' Title: ICAR-CIFRI releases 2000 Hilsa spawn into Ganga under NMCG project, dated: 23.02.2023 (<https://krisijagran.com/news/icar-cifri-releases-2-000-hilsa-spawn-into-ganga-under-the-national-mission-for-clean-ganga-project/>)
29. Atal Bharat News (Sahibganj, Jharkhand, 25.03.2023), Title: Release of 3 lakh Hilsa eggs in Rajmahal Ghat of river Ganga (<http://atalbharatnews.com/?p=2181>).
30. Published in 'Lagatar News' dated 27.04.2023, Sahibganj (<https://lagatar.in/sahibganj-under-the-namami-gange-project-the-minister-released-fishes-in-the-ganges/>)
31. Published in Dainik Bhaskar '27.04.2023' Title: River ranching by Union Minister at Sahibganj (<https://www.bhaskar.com/local/jharkhand/sahibganj/news/fisheries-research-center-took-ranching-program-to-namami-gange-campaign-131213273.html>).
32. [https://m.dailyhunt.in/news/india/hindi/live+hindustan-epaper-livehindu/photo+ganga+me+chodi+gai+rohukatala+prajati+ki+do+lakh+machaliya-newsid-n502677054?sm=Y\(DailyhuntNews:24.05.2023\)](https://m.dailyhunt.in/news/india/hindi/live+hindustan-epaper-livehindu/photo+ganga+me+chodi+gai+rohukatala+prajati+ki+do+lakh+machaliya-newsid-n502677054?sm=Y(DailyhuntNews:24.05.2023))
33. [https://bihar.publicvibe.com/video/sultanganj/ganga-nadi-me-chodi-gai-2-lakh-machaliya-vilupt-ho-rahi-machaliyo-ka-jira-choda/1684829423824183077?utm\\_source=share&utm\\_medium=android&userid=1636680773804384448\(PublicvibeNews:24.05.2023\)](https://bihar.publicvibe.com/video/sultanganj/ganga-nadi-me-chodi-gai-2-lakh-machaliya-vilupt-ho-rahi-machaliyo-ka-jira-choda/1684829423824183077?utm_source=share&utm_medium=android&userid=1636680773804384448(PublicvibeNews:24.05.2023))
34. [https://dainik-b.in/LJCDLQwo2zb\(DainikBhaskarNews:24.05.2023\)](https://dainik-b.in/LJCDLQwo2zb(DainikBhaskarNews:24.05.2023))
35. [https://epaper.puberkalom.com/epaper/m/63587/6484a47febe8d\(PuberKolom:06.06.2023\)](https://epaper.puberkalom.com/epaper/m/63587/6484a47febe8d(PuberKolom:06.06.2023))
36. [https://www.garhninad.com/2023/06/ranching-cum-public%20awareness-program-of-mahseer-fishes-organized-in-devprayag/\(Garhninadnews:16.06.2023\)](https://www.garhninad.com/2023/06/ranching-cum-public%20awareness-program-of-mahseer-fishes-organized-in-devprayag/(Garhninadnews:16.06.2023))
37. [https://www.etvbharat.com/hindi/uttarakhand/state/pauri-garhwal/acharya-balakrishna-released-mahasheer-fishes-in-alaknanda-under-namami-gange-project/uttarakhand20230617113358599599192\(etvBharathindi:17.06.2023\)](https://www.etvbharat.com/hindi/uttarakhand/state/pauri-garhwal/acharya-balakrishna-released-mahasheer-fishes-in-alaknanda-under-namami-gange-project/uttarakhand20230617113358599599192(etvBharathindi:17.06.2023))
38. [http://www.kalingachroniclctv.in/?p=3176\(KalingaChronicle:01.07.2023\)](http://www.kalingachroniclctv.in/?p=3176(KalingaChronicle:01.07.2023))
39. [http://www.kalingachroniclctv.in/?p=3186\(KalingaChronicle,02.07.2023\)](http://www.kalingachroniclctv.in/?p=3186(KalingaChronicle,02.07.2023))



40. [http://hindustansamachar.in/?Encyc/2023/7/2/ballia-river-ganga-release-fish-rohu-.php\(BhaskarNews,02.07.2023\)](http://hindustansamachar.in/?Encyc/2023/7/2/ballia-river-ganga-release-fish-rohu-.php(BhaskarNews,02.07.2023))
41. [https://krishijagran.com/news/icar-cifri-releases-fish-fingerlings-in-river-ganga-at-kalna-west-bengal-under-national-ranching-program/\(KrishijagranNewsPortal:24.08.2023\)](https://krishijagran.com/news/icar-cifri-releases-fish-fingerlings-in-river-ganga-at-kalna-west-bengal-under-national-ranching-program/(KrishijagranNewsPortal:24.08.2023))

### 12.1.3. Social Media

1. Interview of ICAR-CIFRI Director-cum-Principal Investigator (NMCG Project) Dr. B.K. Das on conservation of endangered fish species of river Ganga, Biswa Bongo dated 14.05.2022 (<https://fb.watch/c-0uQtLBc/>)
2. Interview of ICAR-CIFRI Director-cum-Principal Investigator (NMCG Project) Dr. B.K. Das on conservation of endangered fish species of river Ganga, Khaas Bangla news dated 14.05.2022 (<https://fb.watch/c-6cZJ28AB/>)
3. Ranching of Indian Major Carps in river Ganga by DG (NMCG) Mr. G. Ashok Kumar, Biswa Bongo dated 14.05.2022(<https://fb.watch/c-5XME08YO/>)
4. Prospects of ranching program by Dr. B.K. Das (Director, ICAR-CIFE & Principal Investigator, NMCG Project), Biswa Bongo dated 14.05.2022 (<https://fb.watch/c-ZQE4lxR/>)
5. Inauguration of National Ranching Program, Biswa Bongo dated 14.05.2022 ([https://fb.watch/c\\_Z5LeLmpD/](https://fb.watch/c_Z5LeLmpD/))
6. First ranching under National Ranching Program at Gandhi Ghat, Barrackpore, Timeon News dated 14.05.2022 (<https://fb.watch/c-lyqjiiqE/>)
7. Successful production of Hilsa now possible due to research, Channel 24X7 news dated 14.05.2022 (<https://fb.watch/c-BrUKHeom/>)
8. Dolphin seen in river Ganga, Channel 24X7 news dated 14.05.2022 (<https://fb.watch/c-AgrZhI08/>)
9. National Ranching Program was observed at Gandhi Ghat, Barrackpore, Channel 24X7 news dated 14.05.2022 (<https://fb.watch/c-znIHkvDI/>)
10. Fishes released into Ganga at Barrackpore for economic development, Coverage by Web News Kolkata dated 14.05.2022 (<https://fb.watch/c-CBvgQ81y/>)
11. National ranching program was carried out in Farakka; Hilsa and other fish seedlings were released in Ganga, ZAYN TV dated 25.05.2022 ([https://m.facebook.com/story.php?story\\_fbid=376072824582345&id=100065388913223&sfnsn=wiwspwa](https://m.facebook.com/story.php?story_fbid=376072824582345&id=100065388913223&sfnsn=wiwspwa))

12. Shri Tarkishor Prasad, Deputy CM of Bihar participated in ‘River Ranching Program, 2022’ at NIT Ghat, Patna under NMCG Project, Janpath News dated 03.06.2022 (<https://fb.watch/dpKrcPz0zN/>)
13. [https://m.facebook.com/story.php?story\\_fbid=pfbid02iUhiZoKQCW2xMsCjX5Ezj5NZaFHc7HZpBRQUjvdqJAUjr8YjTbDzhVfLjUNqR59Yl&id=100064653373305](https://m.facebook.com/story.php?story_fbid=pfbid02iUhiZoKQCW2xMsCjX5Ezj5NZaFHc7HZpBRQUjvdqJAUjr8YjTbDzhVfLjUNqR59Yl&id=100064653373305)  
(Dolphin rescue report @ ‘Namami Gange’ official Facebook page)
14. [https://m.facebook.com/story.php?story\\_fbid=pfbid0cGipCvEMMCsqpzEyRbaQNrdgJg8FPNJyFE2fUSSofEn5C4dErvGBS44FDgL9rtSnl&id=100064653373305&sfnsn=wiwspwa&mibextid=RUbZ1f\(CIFRISeminar,Prayagraj\)](https://m.facebook.com/story.php?story_fbid=pfbid0cGipCvEMMCsqpzEyRbaQNrdgJg8FPNJyFE2fUSSofEn5C4dErvGBS44FDgL9rtSnl&id=100064653373305&sfnsn=wiwspwa&mibextid=RUbZ1f(CIFRISeminar,Prayagraj))
15. [https://m.facebook.com/story.php?story\\_fbid=pfbid0mwQaPtKVH6eUD8eWNfJFLKgfZDDe6FpPxWjMqYJG7aBmGzx5F8QBKdUAaMGAYes8l&id=100064653373305&mibextid=qC1gEa\(CIFRISeminar,Prayagraj\)](https://m.facebook.com/story.php?story_fbid=pfbid0mwQaPtKVH6eUD8eWNfJFLKgfZDDe6FpPxWjMqYJG7aBmGzx5F8QBKdUAaMGAYes8l&id=100064653373305&mibextid=qC1gEa(CIFRISeminar,Prayagraj))
16. [https://fb.watch/jLXMDLwduk/\(News18Bangla,05.04.2023\)](https://fb.watch/jLXMDLwduk/(News18Bangla,05.04.2023))
17. [https://www.youtube.com/watch?v=DCWIWc3TLNc\(KhabarUpdate,26.04.2023\)](https://www.youtube.com/watch?v=DCWIWc3TLNc(KhabarUpdate,26.04.2023))
18. [https://www.youtube.com/watch?v=2M8Mpi4ULWM\(SariKatha,26.04.2023\)](https://www.youtube.com/watch?v=2M8Mpi4ULWM(SariKatha,26.04.2023))
19. [https://youtu.be/bHH5zf\\_FwVk\(AllIndiaRadio,Ranchi,26.04.2023\)](https://youtu.be/bHH5zf_FwVk(AllIndiaRadio,Ranchi,26.04.2023))
20. [https://www.facebook.com/hooghlytv/videos/560782535955709/?extid=NS-UNK-UNK-UNK-AN\\_GK0T-GK1C\(HooghlyTVNews:10.05.2023\)](https://www.facebook.com/hooghlytv/videos/560782535955709/?extid=NS-UNK-UNK-UNK-AN_GK0T-GK1C(HooghlyTVNews:10.05.2023))
21. [https://twitter.com/News18Bihar/status/1660977344847441922?t=M2E804yTgCFmLijsAYpwKA&s=08\(News18Bihar:24.05.2023\)](https://twitter.com/News18Bihar/status/1660977344847441922?t=M2E804yTgCFmLijsAYpwKA&s=08(News18Bihar:24.05.2023))
22. <https://www.youtube.com/shorts/oYOxgzX5bVs> (Awareness in conservation of river Ganga)
23. [https://youtube.com/watch?v=OFIfkbugIbY\(AwarenessinconservationofriverGanga\)](https://youtube.com/watch?v=OFIfkbugIbY(AwarenessinconservationofriverGanga))
24. [https://www.youtube.com/watch?v=uzLmPPaFuQQ\(AwarenessinconservationofriverGanga\)](https://www.youtube.com/watch?v=uzLmPPaFuQQ(AwarenessinconservationofriverGanga))
25. <https://youtube.be/zVrLSZQq0sghttps://youtube/R0a0T3YtD8k>



हरनाकाय गंगानक्षे मशाल यात्रा। रविबार। —शहिजान हौसेन

Uttar Banga Sambad, 24.11.2021

### गंगा मशाल यात्रा का भव्य स्वागत

बैरकपुर, आठ नवंबर को दिल्ली से चली गंगा मशाल यात्रा उदरघाट, दारा प्रेम, पिनार, जारखंड छोटी हनुमंतनगर को बंगाल के बैरकपुर भारतीय कृषि अनुसंधान संस्थान पहुंची। यहां गंगा मशाल यात्रा का भव्य स्वागत किया गया। कन्याजी रूप के रूप कर्मांडू विभिन्न वीरक बर्गों के विद्यार्थी एवं बंगाल प्रजासिद्धि युद्ध के क्रांतिक्रम अग्रणी बर्गल उजिया मित्र के नेतृत्व में लगभग 100 एनसीसी कैडेट्स बैरकपुर की विभिन्न गलियों में प्रजासिद्धी निकलने एवं मुकद्दम गार्ड के का मंचन का करेने एवं नगराष्ट्रीय के खिलाफ लीगों को जवाबदेह किया। बर्गल ने कला कि स्वच्छता ही जीवने का मूल अर्थार्थ है, इस अवसर पर सूक्ष्म मेरार जलसेर गंध, सुन्दर

एनसीसी कुमां, सुवेदा कुमां वीरक, हरकलरा गीजन खत्री, एनसीसी अग्रणी मणिम इरकलान, विरकलरा मशाल, मुनु देन चौधरी, रंजीत मंत्री आदि उपस्थित थे, एनसीसी अधिकारी प्रमोद कुमार ने कर्मांडू प्रीटोर्नल का पालन करने की अपील की। गंगा मशाल यात्रा के मंचनी का एनसीसी कैडेटों ने बयान किया। इसके बाद दीप प्रज्जालित कर कार्यक्रम का उदघाटन किया गया। गंगा की साफ-सफाई पर नाटक का मंचन किया गया।

मेरार प्रमोद जेठो मशाल यात्रा का स्वागत कर रहे थे, दिल्ली में आगे एनसीसी इंटर विमान प्रिया मोहनो, विरार्न विद्यार्थी कुण्टर बर्गल कुमार वाम ने अपने विचार रखे, अक्षिणी ने पानी घाट जाकर बापु को नमन किया, अंत में पानु जलन करके 20000 छौटी गी, कलना आदि मशालों में गंगा में समर्पण को गयी, समान कार्यक्रम के मुकाम पर मे मशालन में सर्वोप बेहतर का महत्वपूर्ण योगदान रहा।

Dainik Jagran, 24.11.2021



Prime time, 25<sup>th</sup> November, 2021



गंगा की सुरक्षा को लेकर दिल्ली से शुरू की गयी मशाल यात्रा की मशाल पहुंची बैरकपुर के गांधी घाट। एनसीसी व सेना अधिकारियों ने मशाल की जोत को इस तरह से ही जलाये रखने का किया आह्वान



Uttar Banga Sambad, 24.11.2021



Ek din, Kolkata dated 24.11.2021



## গঙ্গাকে দূষণমুক্ত করতে মশাল যাত্রা

নিজস্ব সংবাদদাতা, ফরাসিকা: জাতীয় নদী গঙ্গাকে দূষণ মুক্ত করতে কেন্দ্রীয় জলশক্তি মন্ত্রণালয়ের নতুন গঙ্গা প্রকল্পে উত্তরাখণ্ডের খমিকেশ থেকে ১ নভেম্বর শুরু হয়েছে গঙ্গা মশাল যাত্রা। উত্তরাখণ্ড, উত্তরপ্রদেশ, বিহার, ঝাড়খণ্ড অতিক্রম করে হরিবার সিকলে ১১১৭ কিলোমিটার পথ অতিক্রম করে পশ্চিমবঙ্গের ফরাসিকার গাঙ্গীঘাটে মশাল যাত্রা এসে পৌঁছল। এদিকে, গঙ্গা দূষণমুক্ত মশাল যাত্রাকে কেন্দ্র করে ফরাসিকা বর্ষ প্রকল্পে সাজো সাজো রব। রংবেরঙের আঙ্গোকা সজায় সাজানো হয়েছে সমগ্র এলাকা। ঝাড়খণ্ডের পাকড় থেকে ফরাসিকার গাঙ্গীঘাটে গঙ্গা মশাল যাত্রা নিয়ে হাজির হন টেডিটরিয়াল আর্মির মেজর এন এন জোশি। স্বাগত জানান ফরাসিকা বর্ষ প্রকল্পের জেনারেল ম্যানেজার রংগরানী আজাগেসান। বিভিন্ন সাংস্কৃতিক অনুষ্ঠানের পাশাপাশি এদিন সন্ধ্যায় গাঙ্গীঘাটে গঙ্গায় সন্ধ্যা আতি অনুষ্ঠিত হয়। মশাল যাত্রার মূল উদ্দেশ্য, জাতীয় নদী গঙ্গাকে দূষণ মুক্ত করা। নদীর জলে ভেসে থাকা কঠিন বর্জ্য পদার্থের সমস্যার সমাধানের লক্ষ্যে নদীর জলকে পরিষ্কার করা। দূষণ নিয়ন্ত্রণে গ্রামীণস্তরে পরিচ্ছন্নতার কর্মসূচি। পুত্র ও শিশু এলাকা থেকে দূষিত বর্জ্য পদার্থ নদীতে প্রবেশ নিয়ন্ত্রণ করা। এই উদ্দেশ্যকে বাস্তবায়িত করতে খমিকেশ থেকে ১ নভেম্বর গঙ্গা মশাল যাত্রা শুরু হয়েছে। ২৬ শে নভেম্বর এই যাত্রা শুরু হবে বঙ্গোপসাগরে। সোমবার সকালে গঙ্গা মশাল যাত্রা মসিয়ার ময়দাপুরের উদ্দেশ্যে রওনা দেবে।

UttarbangaSambad, 24.11.2021



Ananda bazar Potrika, 24.11.2021



Ananda bazar Potrika



AroKhabor



গঙ্গা বাঁচাতে গঙ্গা দূষণ নিয়ে সচেতনতা বাড়াতে উত্তরাখণ্ড থেকে শুরু হওয়া গঙ্গা মশাল অভিযান কয়েকটি রাজ্য ঘুরে মলনাবার পৌঁছনো বারাকপুরে। সচেতনতার বাতী মানুষের কাছে পৌঁছে দিতে এ দিন সন্ধ্যায় বারাকপুর গাঙ্গীঘাটে গঙ্গা আর্থিক আয়োজন করা হয় বারাকপুরের কেন্দ্রীয় অস্থলীয় মৎস্য গবেষণার পক্ষ থেকে। গঙ্গা মশাল অভিযান উপলক্ষে এদিন গঙ্গায় ২০ হাজার মাছও ছাড়া হয়

EiSamay, 24.11.2021



DabangDuniya newspaper, 16.11.2021







Published in Dainik Jagran, 18-03-2022

ICAR-CIFRI ranched thirty thousand fishes on its 76th Foundation Day

JEEVAN EXPRESS NEWS

PRAYAGRAJ: On the occasion of 76th foundation day of ICAR-Central Inland Fisheries Research Institute released 30,000 (thirty thousand) IMC fishes into the Ganga river at Arai Ghat, Prayagraj. It comprises advance size fingerlings of Catla, Rohu, and Mrigal fishes. The ranching programme was conducted for conservation and restoration of fish species that are becoming extinct in the Ganga River. The event was organized under the National Mission for Clean Ganga (NMCNG) project. Dr. D.N. Jha, the center head of the institute informed the audience about the river Ganga and Namami Gange

programme in brief. Dr. A. Alam, scientist of the institute, told about fishes of river and its importance. The chief guest Princi-

Kumar Jha said about the importance of Ganga for human civilisation and to save it. Convenor, Ganga Vichar Manch, and National

their views in the meeting and everyone expressed their resolve to keep the Ganga clean.

The program was attended by the students of the HNB PG college, pilgrims, fishermen from nearby villages, fish traders, and local people living on the banks of Ganga. At the end of the program, Dr. Venkatesh R Thakur, Scientist, while expressing his vote of thanks, assured that with the participation of the society for successfully achieving the objectives of this project. Other Scientists, officers, research scholars, etc. participated in the program and addressed the gathering.



pal, HNB PG college, Naini, Prayagraj. Dr. Sunanda Chaturvedi, while addressing the function, explained the importance of the river Ganga and called for keeping it clean. Professor, HNB PG College Dr Awadhes

Published in Jeevan Express, 18-03-2022



Dabang Dunia 27th April 2022



Bartamanpatrika on 30th April 2022



Dainik Jagran on 15.05.2022



Times News Network on 15.05.2022





Dainik Jagran on 18.05.2022



Allahabad Express on 18.05.2022



Chetna Samachar Seva on 18.05.2022



Amrit Vichar on 18.05.2022



Awadhnama on 18.05.2022



Times of India on 01.06.2022



Times of India on 01.06.2022



Shilpaneer news on 26.05.2022



Times of India on 03.06.2022



Times of India on 01.06.2022



Anandabazar Potrika on 26.06.2022



Sanbad Pratidin on 26.06.2022



Dainik Jagran, 03.06.2022



Prabhat Khabar, 03.06.2022





पटना 04-06-2022



पटना में नमामि गंगे द्वारा आयोजित "राष्ट्रीय रैचिंग कार्यक्रम" में डिप्टी सीएम तारकेशोर प्रसाद शामिल हुए और अपने विचार रखे। इस दौरान गंगा नदी में छोटी मछलियों को भी डाला गया।

Dainik Jagran, 04.06.2022



Sanmargh, 04.06.2022



Hindustan, 04.06.2022



Dainik Bhaskar, 03.06.2022



Employment News, 04.06.2022



Dabang Dunia, 05.06.2022

Employment News, 10.06.2022

खी

खबर की युक्त का कट रहा। मिल कुम्ह परद से न में भरी जलशो ने निलेशशा ॥ घणता ६ अमता ६ का युन में की जा हापी धना करते हुए युक्त के मिले हैं।

बराबर

मदतदाता १ एक मुझे खक १ स्वामी एक खक ६ की नवीन १ है।

### मछुआरों को किया गया जगास्क

पटना/कायलख प्रतिनिधि। कोठे 8 नून से 14 नून के बीच गंग नदी की सफाई एवं हिलसा और डॉल्फिन संरक्षण को लेकर जागरुकता कार्यक्रम का आयोजन किया गया। कार्यक्रम में प्रिंसी रूप से मछुआरों को गंग नदी की सफाई एवं हिलसा और डॉल्फिन संरक्षण को लेकर जागरुक किया गया। मुख्य रूप से पण्य घाट, रामा घाट, मछुआघाट, अलमगज कंज घाट, मुंद घाट, अजलन घाट तथा अन्य प्रमुख घाटों पर यह जागरुकता चलना गया।

केंद्रीय अंतरस्थलीय मत्स्य अनुसंधान संस्थान, बैरकपुर नौलकाय एवं पटना के सेंट्रल जलव्यवधान में कार्यक्रम चलना गया। इस दौरान संस्थान के निदेशक डॉ वीके टंडन ने मछुआरों की कलाह दिव्य कि हिलसा अन्ध किसी मछुआ भाइयो को टैंग

### डीएम ने किया

राजीपुर/समाददाता। डीएम कपाल मेना पर सपर असाकल मित्त बरद बैंक में रकड पर डीएम ने मिलावातिसो से अमिल की कि 2 में लोड बरद बैंक में रकडन को तकि जकरा बरद का कोड विवलय नही है। उक्तने इस 1 खीन सुधेर कुमा सुकल एवं चेपरन एने रकडन के संबध में जागरुका हो लगे। इस 3 मिया, सपर असाकल के अगोष्क डॉ एरमे

अतिरिक्त एमएनएल टैजोलीजी की होनी स्वापना युवक की सडक दुर्घटना में मौत

### पेज एक का शेष

सेनाओं में भती... उक्तने कहा कि वह योजना किलोसे 1 सेनाओं का अर्थन कर युवकी की ध में रकडन बरद मीच-मसुकर सेन की न है और डी विसी की नकल नही कहा 1 सकता। एक सवाल के जलध में उक्तने क कि इस योजना को सडि को डीएम ने नही दे जान कडिना। यह कलर को नही लगाने के लिए सेनाओं में खरव कलर कडिने जल क के लिए सडकर यह कलर लेकर अली। उक्तने कहा कि इस को सुकल के नि सडकर किलना की खरव कलर से बीडे व

Sanmarg, 15.06.2022

### गंगा में 5.50 लाख मछली का जीरा डाला



राजिवगंज, भारतीय कृषि अनुसंधान परिषद व केंद्रीय अंतरस्थलीय अनुसंधान बैरकपुर की ओर से फरक्का बराज के ऊपरी फैलाव क्षेत्र के श्रीधर घाट तक डॉ वीके वाम निदेशक व प्रधान अनुसंधानक प्रोजेक्ट के मार्गदर्शन में हिलसा मछली की विवर रेंचिंग की जा रही है. 64881 हिलसा मछली बुधवार तक गंगा नदी में छोड़ी जा चुकी है. फरक्का बराज के ऊपरी क्षेत्र के गंगा के फैलाव में 5.50 लाख हिलसा के अंडे छोड़े गये हैं. इसके तहत सर्वे व जागरुकता कार्यक्रम फरक्का में गंगा के फैलाव क्षेत्र में प्रयागराज अलाहाबाद तक चलना जा रहा है. इसी संदर्भ में साहित्यगंज के जिला मत्स्य पदाधिकारी, मत्स्य प्रसार पदाधिकारी झारखंड ईस्टर्न गंगेटिक फिशरमैन ऑर्गेनाइज सोसाइटी लिमिटेड के पदाधिकारियों ने मछुआ सोसाइटी में मीटिंग की. मीटिंग का मुख्य एजेंडा हिलसा मछली एवं गंगा में डॉल्फिन के संरक्षण तथा गंगा नदी को फिर से पडले को तरह स्वच्छ एवं निर्मल बनाना है. इस बैठक में डॉ सौरभ नदी, अश्व कुमारी, देवलीना साधुखन स्मृति सामंत राय आदि थे थे.

Pravat Barta, 16.06.2022

### हिलसा मछली व गंगेटिक डॉल्फिन के संरक्षण के लिए हुआ मंथन

राजिवगंज। संयाददाता। अनुसंधानक डॉ वीके दास के मार्गदर्शन में लगातार हिलसा मछली की विवर रेंचिंग कर रही है। अभी तक 64881 हिलसा मछली गंगा नदी में विवर रेंचिंग के तहत छोड़ा गया है। इसके साथ ही फरक्का बराज के ऊपरी क्षेत्र के गंगा के फैलाव में 5.50 लाख हिलसा के अंडे छोड़े गए हैं। इसके तहत सर्वे एवं जागरुकता कार्यक्रम पूरे साल फरक्का के ऊपरी क्षेत्र के गंगा के फैलाव क्षेत्र में प्रयागराज, अलाहाबाद तक चलना जा रहा है। मौके पर डॉ सौरभ नदी, अश्व कुमारी, देवलीना साधुखन, स्मृति सामंत राय, अमित चौधरी, विजयल राहत राणी बैरकपुर, साहित्यगंज मत्स्य पदाधिकारी सौरभ कुमार गुप्ता, मत्स्य प्रसार पदाधिकारी नवीन कुमार, मछुआ सोसाइटी सथापति अशोक कुमार चौधरी, मंत्री नवीन कुमार चौधरी, पुर्व मंत्री देवेन्द्र कुमार चौधरी, नरेश कुमार निषाद, ओम प्रकाश चौधरी, फेपर सिंह, पवन कुमार चौधरी, राजन चौधरी सहित अन्य मौजूद थे।

Indian Punch, 16.06.2022

### फरक्का बराज के बाद विलुप्त हुआ राजमहल का हिलसा

राजमहल, प्रतिनिधि। राजमहल का हिलसा मछली कभी क्षेत्र में मशहूर था। हालांकि फरक्का बराज बनने के बाद राजमहल के गंगा नदी से हिलसा मछली विलुप्त हो गई है। मछली कारोबारी उज्ज्वल हालदार बताते हैं कि राजमहल का हिलसा पूरे क्षेत्र में प्रचलित था। राजमहल के अलावा बाहर क्षेत्रों में भी इसका पूरा हिमांड हुआ करता था। जलकर और मछुआरा भी बाहर से पहुंचते थे। फरक्का बराज बनने के बाद बराज का गेट बंद हो जाने से मछली ऊपरी इलाके में नहीं आ पाई। इससे पूरी तरह विलुप्त हो गई। विभाग के माध्यम से विगत कई सालों से ऊपरी इलाके में हिलसा



राजमहल में जागरुकता कार्यक्रम हलाते भारतीय कृषि अनुसंधान परिषद केंद्रीय अंतर स्थलीय मत्स्य के अनुसंधान संस्थान (बैरकपुर) के वैज्ञानिक/रिसर्च स्कॉलर। • संजुलन संरक्षण को लेकर प्रयास किया जा रहा है। छोड़ा गया मछली व जीरा (बीज) : बैरकपुर से पहुंची टीम ने फरक्का से ऊपरी इलाके में करीब 5.5 लाख जीरा (बीज) व 100 से लेकर 500 ग्राम

तहत भारतीय कृषि अनुसंधान परिषद के डीएम अंतर स्थलीय मत्स्य के अनुसंधान संस्थान (बैरकपुर) के वैज्ञानिक/रिसर्च स्कॉलरों ने गंगा नदी में डॉल्फिन व हिलसा मछली के संरक्षण को लेकर जागरुकता कार्यक्रम चलाया। कार्यक्रम का नेतृत्व डाक्टरेटर डॉ बसंत कुमार दास ने किया। मौके पर राजमहल साहित्य आस्थास ग्रामीण क्षेत्रों के गंगा तटीय इलाके में हिलसा मछली के संरक्षण को लेकर मछली व्यवसाय व मछुआरा को जागरुक किया गया। कार्यक्रम में डॉ सौरभ नदी, देवलीना साधुखन, अश्व कुमारी, स्मृति सामंत राय, उज्ज्वल हालदार सहित अन्य मौजूद थे।






Bartaman on 04.07.2022



The Print on 28.07.2022



Times of India on 27.07.2022



Indian Punch, Sahibganj on 3rd August, 2022



Santhal Hool Express, Sahibganj on



3<sup>rd</sup> August, 2022

**तंत्र** गंगा नदी का इको सिस्टम बरकरार रखने के लिए रिक्वैर प्रक्रिया का प्रयोग

### जीवनदायिनी को पॉल्यूशन फ्री करेंगी ये मछलियां

**वार्माना (18 Aug):** जमीनी जीवमण्डल को स्वस्थ रखने के लिए जीवनदायिनी को पॉल्यूशन फ्री करने के लिए प्रयोग का प्रयोग किया जा रहा है।

**एक लाख से अधिक मछलियां** को पॉल्यूशन फ्री करने के लिए प्रयोग का प्रयोग किया जा रहा है।

**एक लाख से अधिक मछलियां** को पॉल्यूशन फ्री करने के लिए प्रयोग का प्रयोग किया जा रहा है।

**एक लाख से अधिक मछलियां** को पॉल्यूशन फ्री करने के लिए प्रयोग का प्रयोग किया जा रहा है।

Hindustan Times, Varanasi on 20<sup>th</sup> August 2022

### मछलियों के संरक्षण में समाज भी करे भागीदारी

केंद्रीय मत्स्य, पशुपालन एवं डेयरी मंत्री पुरुषोत्तम रुपाला ने लोगों से किया आह्वान

**जलदा से रवि अग्रिम**

**उद्देश्य है मछुआपट्टी**

**जलदा से रवि अग्रिम**

**उद्देश्य है मछुआपट्टी**

Jansandesh Times, Varanasi on 20<sup>th</sup> August 2022

### गंगा प्रहरी संग मंत्री एवं अधिकारियों ने गंगा में छोड़ी दो लाख से अधिक मछलियां

गंगा नदी में मछलियों को छोड़ने के लिए एक कार्यक्रम का आयोजन किया गया।

गंगा नदी में मछलियों को छोड़ने के लिए एक कार्यक्रम का आयोजन किया गया।

गंगा नदी में मछलियों को छोड़ने के लिए एक कार्यक्रम का आयोजन किया गया।

Dainik Amar Stambh dated 20<sup>th</sup> August 2022

### गंगा में छोड़ी गई दो लाख मछलियां

जागरण संवाददाता, वाराणसी : नमामि गंगे योजना के तहत गंगा को प्रदूषण मुक्त करने के लिए केंद्र व प्रदेश सरकार रिक्वैर रीचिंग (नदी पशुपालन) को भी मदद ले रही है। इस क्रम में शुक्रवार को गंगा में देसी मेज का, कतला, रोहू व नैनू नस्ल की मछलियां छोड़ी गईं। सेंट्रल इन्वेल्वेड फिशरी रिसर्च गंगा नदी में विभिन्न प्रजातियों की दो लाख मछलियों को छोड़ी गया है। यह मछलियां नाइट्रोजन की अधिकता बढ़ाने वाले कारकों को नष्ट करेगी और बढ़ी ताइदा में मछुआरी की आजीविका में सहायक होगी। कार्यक्रम में केंद्रीय मत्स्य पालन, पशु पालन एवं डेयरी मंत्री पुरुषोत्तम रुपाला भी मौजूद थे। मत्स्य विभाग के उपनिदेशक अनिल कुमार ने बताया कि गंगा में प्रदूषण को नियंत्रित करने और नदी का इको सिस्टम बरकरार रखने के लिए रिक्वैर प्रक्रिया अपनाई जाती है। बताया कि हर दिन गंगा में करोड़ों संख्या में नाइट्रोजन गिरता है।

Dainik Jagran dated 20<sup>th</sup> August 2022

राष्ट्रीय सहारा

### अपनी जिम्मेदारी समझें, गंगा को न करें प्रदूषित

गंगा नदी को प्रदूषित करने से बचना है।

गंगा नदी को प्रदूषित करने से बचना है।

गंगा नदी को प्रदूषित करने से बचना है।

Rashtriya Sahara dated 20<sup>th</sup> August 2022





Published in Dainik jagran, 26-09-2022

[ WORLD RIVER DAY ]

### Central Inland Fisheries Research Institute scientists stress need to protect water bodies

**HT Correspondent**  
 Prayagraj: World River Day was observed by Inland Council of Agricultural Research (ICAR) Central Inland Fisheries Research Institute (CIFRI), Prayagraj on the banks of Yamuna on Sunday.  
 The event was held at Karala Bagh Ghat in Prayagraj and Sarda Vihar Yamuna Ghat in New Delhi. The scientists of the institute expressed their views on the importance of the river and the effort to save it. A pledge to not allow the river to disappear was also adminis-

tered to all present.  
 This year's theme was 'the importance of rivers for biodiversity'. Dharam Nath Jha, the centre head of the Institute, informed the people present that rivers are a gift of the nature in which biodiversity is nurtured and conserved.  
 "So there should be continuous efforts to maintain it and for the use of pesticides and plastics in such areas of rivers should be reduced. Do not allow waste, both organic and inorganic, to flow into rivers and reduce unnecessary water consumption for agricultural, industrial and domestic



**A pledge to protect rivers being administered during an event in Prayagraj on Sunday.**  
 In this occasion, large number of people, including fishermen, businessmen and students residing on the banks of the river also expressed their views. All people present promised to keep the river clean and save them from extinction.

Published in Hindustan Times, 26-09-2022

**हिल्सा व डॉल्फिन संरक्षण को लेकर लोगों को किया गया जागरूक**  
 घटना/कार्यालय प्रतिनिधि। इन दिनों गंगा नदी के किनारे स्थित विभिन्न घाटों पर हिल्सा एवं डॉल्फिन संरक्षण को लेकर जागरूकता कार्यक्रम चल रहा जा रहा है। बीते 13 और 14 सितंबर को पटना के रजा घाट एवं गोसाईं घाट पर छा मधुसारी को गंगा नदी की समझें एवं हिल्सा तथा डॉल्फिन संरक्षण को लेकर जागरूक किया गया। इस कार्यक्रम का आयोजन केन्द्रीय अन्तःस्थलीय मात्स्यिकी अनुसंधान संस्थान, वैश्वरपुर कोलकाता के द्वारा चलाया जा रहा है। यह कार्यक्रम संस्थान के निदेशक डा.बीके दास के मार्गदर्शन में चलाया जा रहा है।

Published in Sanmarg, Patna, 20-09-2022

### प्रयागराज सिफरी द्वारा 'विश्व नदी दिवस' का आयोजन

प्रयाग पर संस्थान के वैज्ञानिकों द्वारा विश्व नदी दिवस का आयोजन किया गया था। इस नदी दिवस का प्रमुख उद्देश्य नदी को लुप्त होने से बचाना है। इस दिन के लिए नदी किनारे का प्रमुख स्थान (गंगा) का : और सिफरी के लिए नदी को बचाने के लिए प्रयासों को बताया गया। सभी ने संकल्प लिया कि नदियों को लुप्त नहीं होने देंगे। इस मौके पर डा. धर्म नाथ झा, डा. अबन्धर आलम, डा. पीअर ठाकुर, नदालय निबाद, नमामि गंगे के प्रतिनिधि राजेश शर्मा आदि मौजूद रहे।



Published in Mantra Bharat, 26-09-2022

### विश्व नदी दिवस का आयोजन हुआ

Published in Lok Mitra, 26-09-2022



एक दिवसीय हिल्सा एवं डॉल्फिन संरक्षण को लेकर जागरूकता कार्यक्रम का आयोजन किया गया

Sari Katha News, Sahibganj, Jharkhand 22.9.2022



Published in Yuva Shakti, Sahibganj dated 22-09-2022

हिलसा व डॉल्फिन संरक्षण को लेकर लोगों को किया गया जागरूक

पटना/कार्यालय प्रतिनिधि। इन दिनों गंगा नदी के किनारे स्थित विभिन्न घाटों पर हिलसा एवं डॉल्फिन संरक्षण को लेकर जागरूकता कार्यक्रम चलाया जा रहा है। बीते 13 और 14 सितंबर को पटना के राजा घाट एवं गोसाईं घाट पर मधुमारों को गंगा नदी की सफाई एवं हिलसा तथा डॉल्फिन संरक्षण को लेकर जागरूक किया गया। इस कार्यक्रम का आयोजन केन्द्रीय अवस्थी केन्द्रीय अन्तस्थलीय मात्स्यकी अनुसंधान संस्थान, बैरकपुर कोलकाता के द्वारा चलाया जा रहा है। यह कार्यक्रम संस्थान के निदेशक डा.बीके दास के मार्गदर्शन में किया जा रहा है।

Published in Sanmarg, Patna dated 20-09-2022



Published in Ei Samay (Bengali newspaper) on 07.10.2022



Published in NayaZamana (Bengali newspaper at Farakka) on 23.10.2022



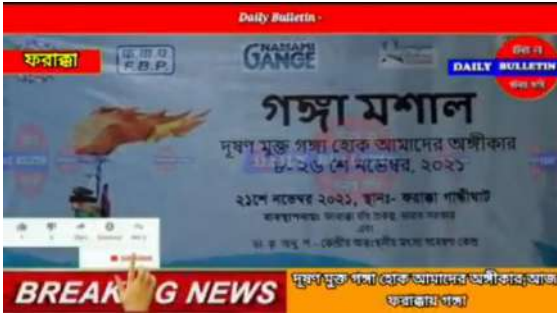




<https://fb.watch/9p-PxQOXmx/>



<https://fb.watch/9qCik2nUso/>



<https://fb.watch/9qCJkZ5prF/>



<https://fb.watch/9qP9kDo2FI/>

Home • নতুনবস

নতুনবস | ফ্রান্স

## 'নমামী গঙ্গে' প্রকল্পের তিনদিনের উৎসব শুরু ফরাঙ্কায়

By UBS Portal - November 1, 2021 👁 54

👍 Like 24

**ফরাঙ্কা:** ফরাঙ্কাতে শুরু হয়েছে এ বছরের গঙ্গা উৎসব। কেন্দ্রের নমামী গঙ্গে প্রজেক্টে অন্তর্ভুক্ত গঙ্গাকে কেন্দ্র করে যে সমস্ত প্রকল্প গ্রহণ করা হয়েছে সেগুলো ইতিবাচক রূপে প্রতিফলিত করার উদ্দেশ্য নিয়েই এই উৎসব শুরু হয়েছে ফরাঙ্কা, কলকাতা সহ ভারতবর্ষের বিভিন্ন প্রান্তে। তিনদিন ব্যাপী উৎসবে সোমবার সকালে ফরাঙ্কা গাঙ্গী ঘাটে গঙ্গা পূজার মধ্য দিয়ে অনুষ্ঠানের শুভারম্ভ হয়। উপস্থিত ছিলেন ফরাঙ্কা ব্যারিজ প্রজেক্টের জেনারেল ম্যানেজার রঙ্গস্বামী আজাগেসন। উদ্যোগী সংস্থা সিএফ-এর তরফে দায়িত্বে থাকা বৈজ্ঞানিক সঞ্জীব কুমার সহ সেন্ট্রাল ইনস্টিটিউট ফিশ রিসার্চ ইনস্টিটিউট ব্যারাকপুরের বিভিন্ন কর্মকর্তারা। এছাড়াও ছিলেন ব্যারিজ প্রজেক্টের সুপারিস্টেন্টেট ইঞ্জিনিয়ার অজিত কুমার সহ আরও অনেকে।

<https://www.facebook.com/414610078568705/posts/5047588131937520/?fnsn=wiwspw>  
a





<http://www.cifri.res.in/art454.html>

Posted on *Namami Gange* official Facebook page



<https://fb.watch/eG3ks%mvZt/>





Varanasi Siti live 19 Aug 2022 <https://youtu.be/-kYaABZiB1S>



DEN kasha Purvanchal News 19-08-2022 <https://youtu.be/zTMVNYATGso>



25<sup>th</sup> National Science & Technology Exhibition Kolkata 27-08-2022  
<https://youtu.be/C4y8YEUE6Mg>



Sundarban Kristi Mela O LokoSanskritiUtsab 2022 NMCG Stall

<https://youtu.be/ReEF18gX518>

MONGABAY Follow

### Challenges abound to conserve the popular hilsa fish

f t in [social icons]

by Rahul Singh on 17 January 2023 | Translated by Swati Subhedar

- In India, the construction of barrages and dams on rivers has obstructed the movement of hilsa, a migrating fish.
- Under the Clean Ganga Mission, efforts have been made to conserve and increase the number of hilsa. Some of the experiments include releasing juvenile hilsa and their in upstream of the Ganga river. Incentives given to those who tag hilsas and provide

MONGABAY Follow

### भारत में कैसे कम हुई हिलसा मछली, इस दुर्लभ प्रजाति को बचाने में क्या हैं चुनौतियां?

f t in [social icons]

by Rahul Singh on 26 दिसम्बर 2022

- भारत में फरक्का सहित अन्य नदियों पर बैराज और डैम बनने से हिलसा मछली के आने-जाने का रास्ता बाधित हो गया है। हिलसा माइग्रेट करने वाली मछली है। वह समुद्र से नदी और नदी से समुद्र तक की लंबी यात्रा करती है। इसलिए प्राकृतिक आवागमन में दिक्कत ने इसके अस्तित्व को नुकसान पहुंचाया है।
- स्वच्छ गंगा मिशन के तहत पिछले चार सालों से हिलसा के संरक्षण और इसकी संख्या बढ़ाने के गंभीर प्रयास शुरू हुए हैं। इसके तहत हैचरी में तैयार किशोर हिलसा व उनके अंडे को गंगा

Mongbay, 17.03.2023



दैनिक भास्कर मुंगेर 18-02-2023

नमामि गंगे कार्यक्रम के तहत सर्वे व जागरूकता कार्यक्रम आयोजित होगी

सर्वेक्षण कार्यक्रम मुंगेर फिसरिय कार्यालयों में होता है आयोजित

सहकार्य/साहिबगंज



सर्वेक्षण की जानकारी देने सहित के सभी

सर्वेक्षण के लिए सर्वेक्षण विभाग के कर्मियों के साथ सर्वेक्षण के तहत सर्वे व जागरूकता कार्यक्रम आयोजित होगा...

मत्स्य अनुसंधान केंद्र ने गंगा में छोड़ा हिलसा मछली स्पान

साहिबगंज: जिला के दीपक गुप्ता ने बताया कि गंगा नदी में विलुप्त हिलसा मछली के विकास में अनुसंधान के लिए लिमिटेड के तत्वधान में मत्स्य अनुसंधान केंद्र, बैरकपुर, कोलकाता के रिसर्च स्कोलर ने वीरधर वैज्ञानिक एके साह के दिश्या पर नमामि गंगे अभियान के तहत शुक्रवार को अंडा टोली घाट के समीप गंगा में 1.60 लाख हिलसा मछली का निषेचित अंडा व 3 हजार का स्पान छोड़ा। मत्स्य अनुसंधान केंद्र, शैलभक्तता

दीपक गुप्ता ने बताया कि गंगा नदी में विलुप्त हिलसा मछली के विकास में अनुसंधान के लिए लिमिटेड के तत्वधान में मत्स्य अनुसंधान केंद्र, बैरकपुर, कोलकाता के रिसर्च स्कोलर ने वीरधर वैज्ञानिक एके साह के दिश्या पर नमामि गंगे अभियान के तहत शुक्रवार को अंडा टोली घाट के समीप गंगा में 1.60 लाख हिलसा मछली का निषेचित अंडा व 3 हजार का स्पान छोड़ा। मत्स्य अनुसंधान केंद्र, शैलभक्तता

'Dainik Bhaskar', Munger, 18.02.2023

'Yuva Shakti', Sahibganj, 18.02.2023

Newspaper clipping from Dainik Bhaskar, Munger, dated 18.02.2023. Title: 'गंगा में बृहत पैमाने पर हिलसा मछलियों के उत्पादन को लेकर छोड़ा गया हिलसा मछली का स्पान'. Includes an image of people releasing fish into the Ganga river.

'Abaz', Sahibganj, 18.02.2023

Newspaper clipping from Yuva Shakti, Sahibganj, dated 18.02.2023. Title: 'मत्स्य अनुसंधान केंद्र ने गंगा में छोड़ा हिलसा मछली का अंडा व स्पान'. Includes an image of people releasing fish into the Ganga river.

'Desh Pradesh', Sahibganj, 18.02.2023

Web clipping from Krishi Jagran, New Delhi, dated 23.02.2023. Title: 'ICAR-CIFRI Releases 2,000 Hilsa Spawn into Ganga Under the National Mission for Clean Ganga Project'. Includes an image of a river scene.

'Krishi Jagran', New Delhi, 23.02.2023

Web clipping from Duronto Barta, Kolkata, dated 22.02.2023. Title: 'गंगाया इलिश माछेर वृद्धि : सिफ्रि प्रयास'. Includes an image of people working on a boat in the Ganga river.

'Duronto Barta', Kolkata, 22.02.2023

Newspaper clipping from Bartaman, Kolkata, dated 27.02.2023. Title: 'कृत्रिम पद्धतिতে তৈরি ইলিশের পোনে দুই লক্ষ ডিমপোনা ছাড়া হল বাড়খণ্ডের গঙ্গায়'. Includes an image of people releasing fish into the Ganga river.

'Bartaman', Kolkata, 27.02.2023

Newspaper clipping from Dainik Jagran, Prayagraj, dated 27.02.2023. Title: 'सिफरी द्वारा दस हजार मछलियों को संरक्षण के लिए गंगा नदी में छोड़ा गया'. Includes an image of people releasing fish into the Ganga river.

'Dainik Jagran', Prayagraj, 27.02.2023





'Dainik Bhaskar', Prayagraj, 27.02.2023



'Dainik Jagran', Prayagraj, 27.02.2023



'Amar Ujala', Prayagraj, 27.02.2023



'Santhal Hool Express' (Hindi), 25.03.2023

**सिफरी की टीम पहुंची राजमहल गंगा घाट, टीम ने साढ़े तीन लाख मछली के अंडे और साढ़े तीन हजार स्पॉन को गंगा में छोड़ा**



Desh Pradesh (Hindi), 25.03.2023

**हिल्सा मछली के उत्पादन से राजमहल और साहेबगंज के मछुआरों को होगा खासा लाभ**

राजमहल गंगा घाट में छोड़ा गया बहुत पैमाने पर हिल्सा के स्पॉन  
सिफरी की टीम घण्टी राजमहल गंगा घाट

अवधान प्रतिनिधित्व।

राजमहल गंगा घाट में छोड़ा गया बहुत पैमाने पर हिल्सा के स्पॉन। सिफरी की टीम ने राजमहल गंगा घाट पर हिल्सा के स्पॉन को गंगा में छोड़ा। सिफरी की टीम ने राजमहल गंगा घाट पर हिल्सा के स्पॉन को गंगा में छोड़ा। सिफरी की टीम ने राजमहल गंगा घाट पर हिल्सा के स्पॉन को गंगा में छोड़ा।

सिफरी की टीम ने राजमहल गंगा घाट पर हिल्सा के स्पॉन को गंगा में छोड़ा। सिफरी की टीम ने राजमहल गंगा घाट पर हिल्सा के स्पॉन को गंगा में छोड़ा। सिफरी की टीम ने राजमहल गंगा घाट पर हिल्सा के स्पॉन को गंगा में छोड़ा।

Awaz (Hindi), 25.03.2023



Jagran (Hindi), 24.03.2023



Dainik Bhaskar (Hindi), 7.03.2023



Yuva Jagran (Hindi), 7.03.2023



Monday, March 27, 2023 ABOUT US CONTACT US DISCLAIMER PRIVACY POLICY Sign in / Join

## Sahibganj: सिफरी की टीम पहुंची राजमहल गंगा घाट, टीम ने साढ़े तीन लाख मछली के अंडे और साढ़े तीन हजार स्पॉन को गंगा में छोड़ा

ATAL BHARAT SPECIAL | JHARKHAND | March 25, 2023 | Updated: 2 days ago

By Chandan Singh



15:43 इनकांड ने चीना आशियाना, दोहरी मार डोल रहे पीड़ित परिवार, प्रशासन से लगाई मदद की गुहार

Atal Bhrat News (Sahibganj, Jharkhand, 25.03.2023)





Amar Ujala, 03.04.2023



Hindi News Paper 03.04.2023



Ananda Bazar Patrika, 06.04.2023

सिफरी प्रयागराज द्वारा तीस हजार मछली को देव घाट से गंगा नदी में छोड़ा गया

प्रयागराज, 03 अप्रैल। राष्ट्रीय जल संसाधन विभाग के अंतर्गत प्रयागराज में सिफरी की 30 हजार मछलियों को देव घाट से गंगा नदी में छोड़ा गया।



सिफरी प्रयागराज द्वारा 30 हजार मछलियों को देव घाट से गंगा नदी में छोड़ा गया। यह कार्यक्रम सिफरी प्रयागराज के अंतर्गत है।

Jagran, 03.04.2023

## हिन्दुस्तान

### 30 हजार मछलियां छोड़ स्वच्छता का संदेश

**अपील**

प्रयागराज, 03 अप्रैल। राष्ट्रीय जल संसाधन विभाग के अंतर्गत प्रयागराज में सिफरी की 30 हजार मछलियों को देव घाट से गंगा नदी में छोड़ा गया।

**■ नमामि गंगे एवं मत्स्य विभाग का संयुक्त कार्यक्रम आयोजित**

**■ पर्यावरण विभाग ने गंगा को स्वच्छ बनाने रखने की अपील**

Hindustan, 03.04.2023

गंगा में विलुप्त हो रही मत्स्य प्रजातियों का बढ़ेगा कुनबा



प्रयागराज, 03 अप्रैल। राष्ट्रीय जल संसाधन विभाग के अंतर्गत प्रयागराज में सिफरी की 30 हजार मछलियों को देव घाट से गंगा नदी में छोड़ा गया। यह कार्यक्रम सिफरी प्रयागराज के अंतर्गत है।

Dainik Jagran, 12.04.2023



### गंगा में छोड़े गए 20,000 मत्स्य बीज

मिर्जापुर। राष्ट्रीय नदी रीचिंग कार्यक्रम के तहत मंगलवार को गंगा नदी में विलुप्त हो रहे प्रजाति के 20000 मत्स्य बीज छोड़े गए। भारतीय कृषि अनुसंधान परिषद व केंद्रीय अंतरस्थलीय मत्स्यिकी अनुसंधान संस्थान (सिफरी) प्रयागराज की तरफ से मंगलवार को गंगा नदी में 20 हजार मत्स्य बीज छोड़े गए। इस दौरान संस्थान के प्रभारी डॉ. धर्मनाथ झा ने मौके पर मौजूद लोगों को गंगा नदी में मछली और रीचिंग के महत्व के बारे में जानकारी दी। इस दौरान मत्स्य विकास अधिकारी अभिषेक वर्मा के अलावा राजेश शर्मा, डॉ. जितेन्द्र कुमार, देव प्रकाश पाठक, रतनेश दुबे आदि मौजूद थे। संवाद

Amar Ujala, 12.04.2023

### गंगा नदी में छोड़ी गई 2.12 लाख मछलियां

» रविदास घाट पर एनएमसीजी के तहत हुआ कार्यक्रम



वाराणसी (राधेश्री सं.)। राष्ट्रीय स्वच्छ गंगा मिशन के अंतर्गत गंगा नदी में मछलियों के संरक्षण एवं संवर्धन के दिग्ग केंद्रीय अन्तर्स्थलीय मत्स्यिकी अनुसंधान संस्थान (सिफरी) द्वारा आज जलसंरक्षण वार्षिक कार्यक्रम का आयोजन किया गया है। इसमें अंतरिक्ष मत्स्यिकी संस्थान पर 2 लाख 12 हजार 7 मछलियों के बच्चे छोड़े गये। इस कार्यक्रम में विभिन्न सरकारी संस्थाओं ने भी हिस्सा लिया। डॉ. संजय शर्मा ने बताया कि इस तरह का कार्यक्रम प्रति वर्ष किया जाता है। इस बार रीचिंग मिशन शुरू है, जिसमें 25 लाख बीज विलुप्त हो गये हैं। इसमें 12 हजार 7 मछलियों के बच्चे छोड़े जा रहे हैं। इस बार 2 लाख 12 हजार मछलियां छोड़ी गई हैं। इनमें बड़ा बड़ा मछली छोड़े गए हैं। इनमें बड़ा बड़ा मछली छोड़े गए हैं।

मछलियों का अत्यधिक विकास हो प्रदूषण मुक्त और स्वच्छ जल से और मछलियों को प्रदूषण से। मत्स्य प्रजनक एक बहुत महत्वपूर्ण मछली विकास के उन मासिक डॉ. जेके को मिला है।

**वीएचटीएम सेंटर में खुला सूची का पहला वीन एंड टीयू वैक**  
 वाराणसी (राधेश्री सं.)। विभिन्न विभाग संस्थान वीएचटीएम के टूना सेंटर में प्रवेश का पहला वीन एंड टीयू वैक प्रकल्प शुरू हो गया है। मछलियों का प्रजनन और विलुप्त प्रजातियों के संरक्षण के दौरान विकास वाले मछलियों और टीयू वैक को इस वैक में जमा किया जायेगा। मत्स्य विकास में ये विकास प्रकल्पों के काम आ सकते हैं और इनके साथ जीवन दिया जा सके। वीएचटीएम सेंटर में हर दिन मछलियों और विलुप्त प्रजातियों के विकास के साथ ही विकास, प्रजनन आदि प्रकल्पों से प्रजनन प्रकल्प के दिग्ग आते हैं। इनमें बड़ा बड़ा मछली, बड़ा बड़ा मछली, बड़ा बड़ा मछली को रीचिंग शुरू करते हैं। अंतरिक्ष के दौरान जो रीचिंग शुरू नहीं करी, उन्हें मत्स्यिकी में विकास प्रकल्प है। रीचिंग के साथ ही रीचिंग है। अन्य इन रीचिंग और टीयू वैक सेंटर में को वीन एंड टीयू वैक में जमा किया जा सकेगा। जलसंधि के प्रकल्पक नई दिग्ग विकास प्रकल्प के वार वीएचटीएम में प्रकल्प प्रकल्प वीन एंड टीयू वैक प्रकल्प है।

Ranbheri, 20.04.2023

# हिन्दू

### गंगा में डालीं 2.12 लाख छोटी मछलियां

वाराणसी। संत रविदास घाट पर बुधवार को दो लाख 12 हजार छोटी मछलियां (मत्स्य अंगुलिकाएँ) गंगा में छोड़ी गईं। इनमें कतला, रोहू, मृगल आदि प्रजातियां शामिल हैं।

अंतर्स्थलीय मत्स्यिकी अनुसंधान संस्थान (सिफरी) के अतिरिक्त महानिदेशक डॉ. बीपी मोहंती ने कहा कि नमामि गंगे योजना के तहत गंगा की स्वच्छता व भूगर्भ जल संरक्षण के समग्र प्रयास का यह एक हिस्सा है। इस मौके पर नमामि गंगे (गंगा विचार मंच) के प्रांत सह संयोजक राजेश शुक्ला, मत्स्य उप निदेशक अनिल कुमार, डॉ. वीआर डाकूर, डॉ. मितेश रामटेक, डॉ. विकास, डॉ. जितेन्द्र, लेफ्टिनेंट कर्नल सुनील गुहानी, सुबेदार शिवेंद्र सिंह आदि थे।

Hindustan, 20.04.2023

### गंगा में डालीं 2.12 लाख छोटी मछलियां

वाराणसी। संत रविदास घाट पर बुधवार को दो लाख 12 हजार छोटी मछलियां (मत्स्य अंगुलिकाएँ) गंगा में छोड़ी गईं। इनमें कतला, रोहू, मृगल आदि प्रजातियां शामिल हैं।

अंतर्स्थलीय मत्स्यिकी अनुसंधान संस्थान (सिफरी) के अतिरिक्त महानिदेशक डॉ. बीपी मोहंती ने कहा कि नमामि गंगे योजना के तहत गंगा की स्वच्छता व भूगर्भ जल संरक्षण के समग्र प्रयास का यह एक हिस्सा है। इस मौके पर नमामि गंगे (गंगा विचार मंच) के प्रांत सह संयोजक राजेश शुक्ला, मत्स्य उप निदेशक अनिल कुमार, डॉ. वीआर डाकूर, डॉ. मितेश रामटेक, डॉ. विकास, डॉ. जितेन्द्र, लेफ्टिनेंट कर्नल सुनील गुहानी, सुबेदार शिवेंद्र सिंह आदि थे।

Hindustan, 20.04.2023

### दस अंगुलियां 'हिन्दी दैनिक'

### संत रविदास घाट से गंगा में छोड़ी गई दो लाख मछलियां

वाराणसी। संत रविदास घाट पर बुधवार को दो लाख 12 हजार छोटी मछलियां (मत्स्य अंगुलिकाएँ) गंगा में छोड़ी गईं। इनमें कतला, रोहू, मृगल आदि प्रजातियां शामिल हैं।

अंतर्स्थलीय मत्स्यिकी अनुसंधान संस्थान (सिफरी) के अतिरिक्त महानिदेशक डॉ. बीपी मोहंती ने कहा कि नमामि गंगे योजना के तहत गंगा की स्वच्छता व भूगर्भ जल संरक्षण के समग्र प्रयास का यह एक हिस्सा है। इस मौके पर नमामि गंगे (गंगा विचार मंच) के प्रांत सह संयोजक राजेश शुक्ला, मत्स्य उप निदेशक अनिल कुमार, डॉ. वीआर डाकूर, डॉ. मितेश रामटेक, डॉ. विकास, डॉ. जितेन्द्र, लेफ्टिनेंट कर्नल सुनील गुहानी, सुबेदार शिवेंद्र सिंह आदि थे।

Das Ungliya, 20.04.2023

### ...गंगा में विलुप्त न हो जाएं मछलियां

**घाट**  
 केंद्रीय अंतरस्थलीय मत्स्यिकी अनुसंधान संस्थान ने गंगा में छोड़े दो लाख मत्स्य बीज

**जनसंघ मंच**

वाराणसी। गंगा में विलुप्त हो रही प्रजातियों को संरक्षण और विलुप्त प्रजातियों के संरक्षण के दौरान विकास वाले मछलियों और टीयू वैक को इस वैक में जमा किया जायेगा। मत्स्य विकास में ये विकास प्रकल्पों के काम आ सकते हैं और इनके साथ जीवन दिया जा सके। वीएचटीएम सेंटर में हर दिन मछलियों और विलुप्त प्रजातियों के विकास के साथ ही विकास, प्रजनन आदि प्रकल्पों से प्रजनन प्रकल्प के दिग्ग आते हैं। इनमें बड़ा बड़ा मछली, बड़ा बड़ा मछली, बड़ा बड़ा मछली को रीचिंग शुरू करते हैं। अंतरिक्ष के दौरान जो रीचिंग शुरू नहीं करी, उन्हें मत्स्यिकी में विकास प्रकल्प है। रीचिंग के साथ ही रीचिंग है। अन्य इन रीचिंग और टीयू वैक सेंटर में को वीन एंड टीयू वैक में जमा किया जा सकेगा। जलसंधि के प्रकल्पक नई दिग्ग विकास प्रकल्प के वार वीएचटीएम में प्रकल्प प्रकल्प वीन एंड टीयू वैक प्रकल्प है।

Jan Sandesh, 20.04.2023

## गंगा नदी में छोड़ी गई 2 लाख 12 हजार मछलियां

शुक्रन टाइम संबंद्धक

वाराणसी। राष्ट्रीय स्वच्छ गंगा मिशन के अंतर्गत गंगा नदी में मछलियों के संरक्षण एवं संवर्धन के लिए केंद्रीय अन्तर्देशीय मात्स्यिकी अनुसंधान संस्थान (मिस्सी) द्वारा जन जनकृता सह रीचिंग कार्यक्रम चला रहा है। इसके अंतर्गत वाराणसी के गविदास घाट पर 2 लाख 12 हजार 12 मछलियों के बच्चे छोड़े गये।

इस कार्यक्रम में विभिन्न सामाजिक संस्थाओं ने भी हिस्सा लिया। डॉ. बीके राय ने बताया कि हम इस साल गंगा में रीचिंग करते हैं। इस बार रीचिंग मिशन 2 है, जिसमें 25 लाख बेटे बंगाल से लेकर उत्तर प्रदेश तक 12 स्टेशन में रीचिंग कर रहे हैं। हर स्टेशन पर 2 लाख 10 हजार के करीब मछलियों को छोड़ा



जा रहा है। उन्होंने बताया कि अगस्त माह में वाराणसी में 2 लाख मछलियां छोड़ी गई थीं। इस बार 2 लाख 12 हजार मछलियां छोड़ी गई हैं। उन्होंने कहा कि मछलियां छोड़ने का उद्देश्य है कि मछलियों का अनुवांशिक विकास हो और मछुओं को घाबराहट न हो। मत्स्य विज्ञान के एक महानिदेशक डॉ. केके जेना ने कहा

कि मछलियां गंगा नदी को स्वच्छता को बनाए रखने में मदद करेंगी। इस कार्यक्रम में स्थानीय मछुओं को गंगा नदी में पकड़ने वाली मछलियों के स्वास्थ्य व संरक्षण के बारे में जानकारी दी गई। नदी प्रदूषण मुक्त और स्वच्छ रखेंगे तो हमका एक बहुत लाभ स्थानीय मछुओं को मिलेगा है।

Shakun Times, 20.04.2023



Ananda Bazar Patrika, 26.04.2023



गंगा में मछलियों की भारतीय प्रजाति छोड़ते मत्स्य विभाग के कर्मचारी © सूचना विभाग

## गंगा में छोड़ा गया 2.12 लाख मत्स्य बीज

जागरण संवाददाता, वाराणसी : राष्ट्रीय नदी रीचिंग कार्यक्रम के अक्सर पर विस्तृत हो रही मत्स्य प्रजातियों के संरक्षण-संवर्धन को भारतीय कृषि अनुसंधान परिषद के केंद्रीय अंतरस्थलीय मात्स्यिकी अनुसंधान संस्थान (मिस्सी) की ओर से बुधवार को संत गविदास घाट पर गंगा में 2,12,000 भारतीय प्रमुख कार्प-कतला, रोहू, मुगल मछलियों के बीज छोड़े गए। राष्ट्रीय स्वच्छ गंगा मिशन (एनएमसीजी)

के अंतर्गत आयोजित कार्यक्रम में संस्थान के निदेशक डा. बीके दास ने कहा कि इस वर्ष गंगा में 22 लाख से ज्यादा बीज छोड़ने का लक्ष्य है। अतिरिक्त भ्रान्तिदेशक आइसीएआर डा. बीपी मोहंती ने सभी से गंगा को स्वच्छ रखने का आह्वान किया। इसमें अनिल कुमार, राधा चौबे, राजेश कुमार, राजेश शुक्ला ने गंगा को साफ रखने के लिए की अपील की। संस्थान के वैज्ञानिक डा. सीआर ठाकुर ने धन्यवाद दिया।

Dainik Jagran, 20.04.2023

## केंद्रीय मंत्री ने गंगा में छोड़ी मछलियां, लाइफ जैकेट व जाल का किया वितरण

कलान नृ एकाग्र संवाददाता।

साधुवासी: दो झरखंड मंत्री गरीबों के लिए गंगा में मछलियां छोड़ने के लक्ष्य में बचू अम्बेडकर बेंक बैंकपु कोलकाता ने नर्मदा को अभिन के जहाज बुका को गंगा कार्यक्रम का आयोजन किया। कार्यक्रम में मुख्य अतिथि के रूप में केंद्रीय वित्त मंत्री जयशंकर और जयशंकर राव भी शामिल हुए। उन्होंने कार्यक्रम का शुभारंभ किया। कार्यक्रम में मुख्य अतिथि के रूप में केंद्रीय वित्त मंत्री जयशंकर और जयशंकर राव भी शामिल हुए। उन्होंने कार्यक्रम का शुभारंभ किया। कार्यक्रम में मुख्य अतिथि के रूप में केंद्रीय वित्त मंत्री जयशंकर और जयशंकर राव भी शामिल हुए। उन्होंने कार्यक्रम का शुभारंभ किया।



इस कार्यक्रम में वित्त मंत्री जयशंकर राव ने गंगा नदी में मछलियों के बीज छोड़ने का शुभारंभ किया। उन्होंने कहा कि गंगा नदी को स्वच्छ रखने के लिए हमें मिलकर काम करना पड़ेगा। कार्यक्रम में वित्त मंत्री जयशंकर राव ने गंगा नदी में मछलियों के बीज छोड़ने का शुभारंभ किया। उन्होंने कहा कि गंगा नदी को स्वच्छ रखने के लिए हमें मिलकर काम करना पड़ेगा। कार्यक्रम में वित्त मंत्री जयशंकर राव ने गंगा नदी में मछलियों के बीज छोड़ने का शुभारंभ किया।

Santhal Hool Express, 27.04.2023





Awaz, 27.04.2023



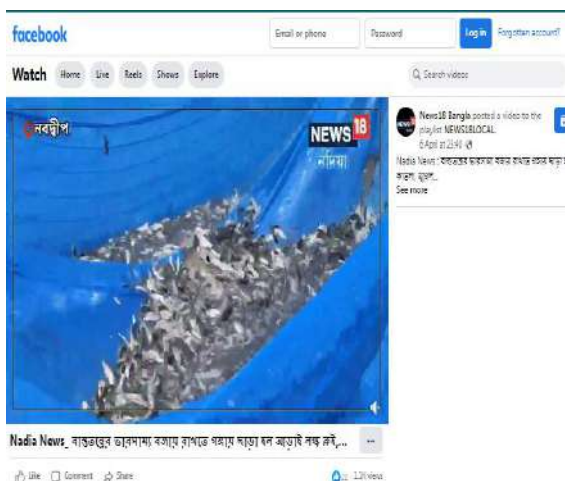
Ranching at Sahibganj, Jharkhand by official Facebook page of NMCG at 26.04.2023



V Khabar News 25.04.2023



Modhya Banga News 25.04.2023



News 18 Bangla 05.04.2023



Kelanchal Times, Sahibganj, 27.04.2023



Pakur Punch, 26.04.2023



ICAR-News portal, New Delhi, 27.04.2023



Khabar Update, 26.04.2023



Sari Katha, 26.4.2023











Daily Hunt (e news), 23.05.2023



Publicvibe news, 24.05.2023



Puber Kolom Bengali, e-paper 6.06.2023



Kalinga Chronicle, 02.07.2023



Garhainad News, 16.06.2023



Samvad, 17.06.2023

## गंगा में कम हो रही हैं मछली की प्रजातियां

**सहारा न्यूज ब्यूरो**

गंगा नदी में क्लिप्त हो रहे मुख्य प्रजातियों के संरक्षण व संवर्धन को ध्यान में रखते हुए भारतीय कृषि अनुसंधान परिषद के राष्ट्रीय अनुसंधानिय मछलीय प्रजातियों के संवर्धन (मिस्ट्री) प्रयासक्रम के तहत देवघरवा के अरुण-नदी पर पतना जिला के तट पर गंगा में मछलीय प्रजातियों का संवर्धन सह जनजात विकास कार्यक्रम आयोजित किया गया।

इस अवसर पर गंगा नदी में 10000 (दस हजार) मछलीय प्रजातियों के बीज को छोड़ा गया। राष्ट्रीय देवघर मछली मिश्रण (एनएफएमसी) के अध्यक्ष आशीष कुमार इस कार्यक्रम में संस्थान के निदेशक डॉ. सीके शर्मा ने गंगा नदी में मछली और पंचिम के मछली को बताया। उन्होंने कहा कि गंगा नदी में कम हो रहे मछलीय प्रजातियों के एक करोड़ से ज्यादा बीजों के पैकिंग का सफ़ाई रखा गया है। डॉ. आशीष कुमार ने बताया कि पैकिंग का सफ़ाई रखा गया है। डॉ. आशीष कुमार ने बताया कि पैकिंग का सफ़ाई रखा गया है।



Sahara News, 18.06.2023

अरुण-नदी में छोड़ी गई 10 हजार मछलीय प्रजातियों, आचार्य बाबूकरण ने पंचिम निदेशक संजय कुमार को बताया

Published Jun 17, 2023 11:34 AM

Etv Bharat News Hindi, 17.06.2023

**पटनाके राजाघाट पर गंगा में दो लाख मछलियां छोड़ी**

**उद्यम | दो करोड़ परलोट करती में ही होना उपलब्ध, नुस और बर्फी को हुई सबसे ज्यादा कीड़े सूबे में अब पंचायत स्तर पर खुलेंगे नीरा कैफे**

**बरसात में भी मिलेगा जुस**

Dainik Bhaskar, 01.07.2023

**National River Ranching programme at Patna**

Kalinga Chronicle, 01.07.2023

# हिन्दुस्तान

## गंगा नदी में छोड़े गए मछलियों के दो लाख बीज

**पहल**

- गंगा नदी में छोड़े गए मछलीय प्रजातियों के संवर्धन व संरक्षण के उद्देश्य से भारतीय कृषि अनुसंधान परिषद के राष्ट्रीय अनुसंधानिय मछलीय प्रजातियों के संवर्धन (मिस्ट्री) प्रयासक्रम के तहत देवघरवा के अरुण-नदी पर पतना जिला के तट पर गंगा में मछलीय प्रजातियों का संवर्धन सह जनजात विकास कार्यक्रम आयोजित किया गया।
- इस अवसर पर गंगा नदी में 10000 (दस हजार) मछलीय प्रजातियों के बीज को छोड़ा गया। राष्ट्रीय देवघर मछली मिश्रण (एनएफएमसी) के अध्यक्ष आशीष कुमार इस कार्यक्रम में संस्थान के निदेशक डॉ. सीके शर्मा ने गंगा नदी में मछली और पंचिम के मछली को बताया। उन्होंने कहा कि गंगा नदी में कम हो रहे मछलीय प्रजातियों के एक करोड़ से ज्यादा बीजों के पैकिंग का सफ़ाई रखा गया है। डॉ. आशीष कुमार ने बताया कि पैकिंग का सफ़ाई रखा गया है।

Hindustan, 02.07.2023

## विलुप्त हो रहे मछलियों के दो लाख बीज को सिफरी द्वारा बलिया के गंगा नदी में छोड़ा गया

बलिया के सिफरी द्वारा गंगा नदी में दो लाख मछलीय प्रजातियों के बीज छोड़े गए।

**चिन्तनमार्ग में नेगर प्रैन न र्थो लखनऊ मण्डल:**

Univarta Hindi Dainik, 02.07.2023







मछलियों के दो लाख बीज गंगा में छोड़ा गया

राजीव (बिहार) (प्रधानमंत्री) ने गंगा में मछलियों की बीज छोड़ने के कार्यक्रम के अंतर्गत...



राजीव गंगा में मछलियों की बीज छोड़ने के कार्यक्रम के अंतर्गत...

Jagruk Express, 02.07.2023

दैनिक भास्कर 24-07-2023

गंगा से बरसेगा अमृत गंगा हमारी सबसे बड़ी ताकत है। दैनिक भास्कर अपने भागलपुर संस्करण के आठ साल पूरे होने पर गंगा से जुड़े 8 प्रोजेक्ट के संबंध में पाठकों को समाज जानकारी देता चाहता है। विशेषज्ञ बता रहे हैं- ये प्रोजेक्ट किस तरह से हमारी तस्करी की राह खोलेंगे।

1000 करोड़ के 8 प्रोजेक्ट से उद्धार

गंगा से जुड़ी आठ परियोजनाएं, हमारे लिए जीवनदायिनी, योजनापरक जिंदागी बनती हैं।
जल परियोजना, कृषि परियोजना, आवासीय परियोजना, स्वास्थ्य परियोजना, शिक्षा परियोजना, रोजगार परियोजना, परिवहन परियोजना, पर्यावरण परियोजना, और मछली पालन परियोजना.

दैनिक भास्कर 24-07-2023



चार लाख जीरा डाला, अब मछली की नहीं होगी कमी

राजीव गंगा में मछलियों की बीज छोड़ने के कार्यक्रम के अंतर्गत...

Dainik Bhaskar, Bhagalpur, 24.07.2023

दिल्ली में बीजेपी नेता की मृत्यु

दिल्ली में बीजेपी नेता की मृत्यु का खतरा बढ़ा है। राजनीति में अस्थिरता बढ़ रही है...

प्रगतिशील सिन्धी समाज ने विनोद तर्फ खबरीलाल को सम्मानित किया

प्रगतिशील सिन्धी समाज ने विनोद तर्फ खबरीलाल को सम्मानित किया। समाज के विकास के लिए उनके योगदान का आभार व्यक्त किया गया...

Fingerlings released at Kalna, West Bengal in river Ra

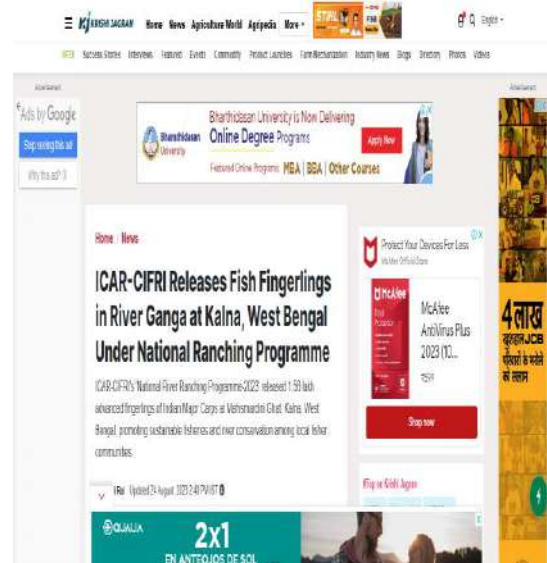
Fingerlings released at Kalna, West Bengal in river Ra. A river ranching program under National River Ranching Programme-2023 was conducted by ICAR- Central Inland Fisheries Research Institute, Barrackpore at Mahisardai Ghat, Kalna (East Bardwan District), West Bengal on 23rd August, 2023.

Jharkhand Darshan, 24.08.2023

Kalinga Chronicle, 24.08.2023



Duronto Barta, 24.08.2023



Krishi Jagran news portal, 24.08.2023



Krishi Jagran News (English and Bengali) dated 30.09.2023





### One lakh fishes released in river Ganga by Sifri Prayagraj in Raebareli Dalmau

**Prayagraj, Sanyam Bharat:** On the occasion of National River Ranching Programme 2023, keeping in mind the conservation and promotion of extinct fish species in the Ganga River, the Indian Council of Agricultural Research - Central Inland Fisheries Research Institute (CIFRI), Prayagraj, will organize the event in Dalmau, Rae Bareilly, Uttar Pradesh on September 2023. 1,00,000 (one lakh) seeds of Indian major carp - Katla, Rohu, Mrigal fishes were released in the river Ganga under the Rancheing cum Public Awareness Programme, in this program organized under the National Mission for Clean Ganga (NMCG), Dr. Dharam, in-charge of the institute, Addressing the gathering, Nath Jha explained the importance of fish and ranching in the Ganga river. He said that this year, more than 30 lakh seeds of important fish species which are depleting in the entire Ganga river have been farmed. Chief Guest of the program Nirmala Paswan MLA (Member of Legislative Council), Uttar Pradesh, on this occasion called upon the people present to keep Ganga clean and save biodiversity.

On this occasion, the special guest of the program, Dr. U K Sarkar, Director, ICAR-NBFGR, Lucknow, while addressing the fishermen present in the gathering, told about the importance of fish for the fishermen and river Ganga and acknowledged the importance of catching small fishes. Fisheries Inspector of Rae Bareilly district, Shishuank Nandan, said that the contribution of fishermen in saving the fishes is important and told how they can help in increasing the fish diversity in the river Ganga. Rajesh Sharma, convener of Ganga Vichar Manch (Namami Gange National Clean Ganga Mission) said, Gave information about Namami Gange project and also made people pledge to keep Ganga clean. Dr. Avsar Alam scientist made them aware about biodiversity and fishes and asked to keep Ganga clean. Brijesh Dutt addressed the gathering. Gaur Chairman Municipal Council Dalmau and Vinod Nishad also addressed, fishermen from nearby villages and local people living on the banks of Ganga participated in the program. In the end, scientist of the institute, Dr. V.R. Thakur gave a vote of thanks. Assured that with the participation of the society we will be successful in achieving the objectives of this project, senior leader of BJP Uttar Pradesh Shyam Sundar Dubey and researchers and officials of the institute mainly participated in the program and addressed the gathering.

Sanyam Bharat Newspaper, 09-09-2023

### SHREE 7NEWS

9 September 2023 वाराणसी (उत्तर प्रदेश)

## सिफरी द्वारा डलमऊ में एक लाख मछली को गंगा नदी में छोड़ा गया

**SHREE 7NEWS** वाराणसी की सिफरी 2023 के अंतर्गत एक लाख मछली को गंगा नदी में छोड़ा गया। कार्यक्रम के अंतर्गत एक लाख मछली को गंगा नदी में छोड़ा गया। कार्यक्रम के अंतर्गत एक लाख मछली को गंगा नदी में छोड़ा गया। कार्यक्रम के अंतर्गत एक लाख मछली को गंगा नदी में छोड़ा गया।

वाराणसी की सिफरी 2023 के अंतर्गत एक लाख मछली को गंगा नदी में छोड़ा गया। कार्यक्रम के अंतर्गत एक लाख मछली को गंगा नदी में छोड़ा गया। कार्यक्रम के अंतर्गत एक लाख मछली को गंगा नदी में छोड़ा गया।

Shree 7 News, 09-09-2023

### ICAR-CIFRI, Barrackpore organizes Concluding Workshop on "Stakeholders consultation cum consultative workshop on fish conservation and ranching in River Ganga" under National Mission for Clean Ganga (NMCG) project

**Kolkata, ICAR-CIFRI:** The ICAR-Central Inland Fisheries Research Institute Barrackpore organized a concluding workshop on fish conservation and ranching in River Ganga under the National Mission for Clean Ganga (NMCG) project. The workshop was held at the ICAR-CIFRI Barrackpore on September 27, 2023. The workshop was attended by officials from ICAR, CIFRI, NMCG, and other stakeholders. The workshop focused on the importance of fish conservation and ranching in the Ganga river and discussed the role of stakeholders in this regard. The workshop was a success and provided a platform for stakeholders to share their views and experiences.

Kalinga Chronicle, 27-09-2023

### Rani Rasmoni's 231st "Abirbhav Divas" observed by Dakshineswar Kali Mandir in Kolkata

**Kolkata, Dakshineswar Kali Mandir:** The Dakshineswar Kali Mandir in Kolkata celebrated the 231st Abirbhav Divas of Rani Rasmoni. The event was held on September 28, 2023, and was attended by devotees and officials. The event featured a variety of activities, including a religious program, a cultural program, and a social program. The event was a success and provided a platform for devotees to express their devotion and love for their goddess.

Kalinga Chronicle, 28-09-2023



The screenshot shows the ICAR website page for a workshop. At the top, there are logos for the Indian Council of Agricultural Research (ICAR) and the National Mission on Aquaculture (NMA). The main heading is "STAKEHOLDERS CONSULTATION-CUM-CONSULTATIVE WORKSHOP ON FISH CONSERVATION AND RANCHING IN RIVER GANGA". Below this, it states the date as 26th September 2023, Barrackpore. The text describes that ICAR-Central Inland Fisheries Research Institute, Barrackpore organized a one-day workshop on "Stakeholders, Consultation cum Consultative Workshop on Fish Conservation and Ranching in River Ganga" today to address the accomplishment of the three-year project of NMCG, under the Ministry of Jal Shakti, Government of India. Two photographs are included: one showing a group of people in a meeting room, and another showing a group of people standing in front of a building. At the bottom, a caption reads: "Dr. Basanta Kumar Das, Director, ICAR-CIFRI and Principal Investigators, NMCG, briefed about the mission mode ranching, which released more than 65 lakhs of fish fingerlings during the period 2020-23 covering five states namely Uttarakhnad, Uttar Pradesh, Bihar, Jharkhand and West Bengal. He".

NMCG Workshop in ICAR website 28.09.2023

The screenshot shows a newspaper article from 'The Premya'. The title is "ମତ୍ସ୍ୟ ସଂରକ୍ଷଣ, ପରିଚାଳନା ନେଇ କର୍ମଶାଳା" (Workshop on Fish Conservation and Management). The main headline is "ଗଙ୍ଗାରେ ମତ୍ସ୍ୟ ଉତ୍ପାଦନ ପାଇଁ ଆହ୍ୱାନ" (Appeal for fish production in Ganga). The article discusses the importance of fish conservation and ranching in the Ganga river. It mentions that the workshop was organized by ICAR-CIFRI, Barrackpore, and was attended by various stakeholders. The article also highlights the success of the NMCG project in releasing over 65 lakh fish fingerlings during the period 2020-23 across five states: Uttarakhnad, Uttar Pradesh, Bihar, Jharkhand, and West Bengal.

The Premya, 29-09-2023

The screenshot shows the ICAR website page for a workshop. At the top, there are logos for the Indian Council of Agricultural Research (ICAR) and the National Mission on Aquaculture (NMA). The main heading is "STAKEHOLDERS CONSULTATION-CUM-CONSULTATIVE WORKSHOP ON FISH CONSERVATION AND RANCHING IN RIVER GANGA". Below this, it states the date as 27th September 2023, Barrackpore. The text describes that ICAR-Central Inland Fisheries Research Institute, Barrackpore organized a one-day workshop on "Stakeholders, Consultation cum Consultative Workshop on Fish Conservation and Ranching in River Ganga" today to address the accomplishment of the three-year project of NMCG, under the Ministry of Jal Shakti, Government of India. Two photographs are included: one showing a group of people in a meeting room, and another showing a group of people standing in front of a building. At the bottom, a caption reads: "Dr. Basanta Kumar Das, Director, ICAR-CIFRI and Principal Investigators, NMCG, briefed about the mission mode ranching, which released more than 65 lakhs of fish fingerlings during the period 2020-23 covering five states namely Uttarakhnad, Uttar Pradesh, Bihar, Jharkhand and West Bengal. He".

NMCG Workshop in ICAR-CIFRI website, 27.09.2023

### 13. SUMMARY

During the project period 2021-23, objective-based achievements were summarized given as below:

1. A total of 57 different river ranching programs were carried out in five states and 64.15 lakh fingerlings of Indian major carps (IMCs) and Mahseer were released.
2. A significant impact of river ranching was observed when compared with the time series data of ICAR-CIFRI records showing that the landing of IMC increased by 28%, and 49% at Prayagraj, and Buxar compared to 2020.
3. 181 fish species (172 native and 9 exotics) were recorded from river Ganga. The richest fish species were found in Bijnor (103), Narora (89), Prayagraj (84), Farakka (83), and so on with lowest at the site Harsil (4).
4. 9 different exotic fishes were recorded from entire river Ganga. Common carp (*Cyprinus carpio*) had the greatest distribution of 54%, spanning the entire middle section of the river.
5. ICAR-CIFRI has also assessed the current stock status of 11 fish species of river Ganga, including medium carps, catfishes, and small indigenous fishes
6. The results of the CPUE showed that the West Bengal has highest CPUE followed by Uttar Pradesh, Jharkhand, Uttarakhand and Bihar.
7. Shifting of few warm water fish species has been noticed in the upper stretches of the river primarily for climate change.
8. A total number of 205 awareness programs at different states was conducted where 10,496 local fishermen and entrepreneurs were sensitized about the sustainable fishing in river Ganga.
9. 227 lakhs of IMC seeds were produced (2020-2023) through induced breeding of riverine wild fish germplasm.
10. 27,000 fingerlings and 127 live brooders of Mahseer are maintained and raised by ICAR-CIFRI in Koteswar, Uttarakhand.
11. Bijnor in Uttar Pradesh can be designated to be the 'fish protection site' or 'fish sanctuary' based on congregation of juveniles
12. 93 genera of plankton were recorded across all stretches with maximum abundance at site Bhagalpur (Bihar) and minimum at Fraserganj (West Bengal). The study also listed 20 different pollution indicating algal genera.
13. A total of 75 genera of phytoplankton belonging to 8 groups were recorded across the sampling stations.
14. 38 different families of benthic fauna were observed throughout the study in River Ganga while a 11 species were recorded in the lower and estuarine stretch of river Ganga.
15. 46 wetlands (from North to South) close to the main channel (River Hooghly) have been identified and analyzed according to their seasonal spread of water.
16. A total of 91,588 Hilsa brood fish were released in upstream of the Farakka barrage during the period.
17. Artificial breeding of Hilsa has been carried out at two places viz. Farakka and Godakhali of West Bengal and fertilization rate of 56% and 87.9% was achieved respectively.
18. A total no. of 22,47,000-23,57,000 eggs and 16,900 spawn of Hilsa were ranched at upstream of Farakka barrage for improvement of natural Hilsa population
19. Standardization of rearing of Hilsa seeds in grow-out system viz. FRP, earthen pond and raceway was done.
20. A total 243 numbers of Hilsa brood were stocks at Circular cages installed by ICAR-CIFRI in river Ganga at Farakka

21. A total of 3,065 numbers of Hilsa were tagged to assess their upstream migration starting from October, 2020 up to September 2023
22. Among the total tagged adult Hilsa more than 7.8% adult Hilsa recovered from different location from their released point with maximum recovery from middle stretch.
23. A total number of 493 awareness programs at different sites of Farakka was conducted where 14317 local fishermen and entrepreneurs were sensitized about the conservation of Hilsa and Dolphin

**14. Quarterly targets have been achieved**

Indicators	Target	Quarter-wise Target				Quarterly Target Achieved			
		Q1	Q2	Q3	Q4	Q1 (April-June 2022)	Q2 (July-September 2022)	Q3 (October-December 2022)	Q4
No. of Carp fingerlings ranched in selected stretches of Ganga River in UP, Bihar and West Bengal.	8,00,000	5,00,000	50,000	1,00,000	1,50,000	A total of 14.3 lakh fish (IMC 14 lakh & Chital 30 thousand) were ranched covering states Uttar Pradesh (2 lakh), Bihar (4 lakh) and West Bengal (8.3 lakh).	A total of 4 lakh carp fingerlings (IMC 4 lakh) were ranched covering states of Uttar Pradesh (2 lakh) and Jharkhand (2 lakh).	Yet to achieved	Yet to achieved
No. of Mahseer (keystone species) brooders developed.	50	30	5	10	5	A total of 500 mahseer fingerlings are collected for brood stock development.	A total of 5000 mahseer fingerlings are collected for brood stock development.	Yet to achieved	Yet to achieved
No. of adult Hilsa ranched in Farakka stream.	7000	2000	50	100	4850	A total of 2005 Hilsa were ranched in Farakka upstream including 22 tagged Hilsa. Along with this, more than 5.4 lakh seeds were also ranched for which	A total of 265 Hilsa were ranched in Farakka upstream	Yet to achieved	Yet to achieved



## Final Report | 2020-2023

						juvenile Hilsa are available in upstream upto Sahibgunj.			
No. of site-specific awareness cum trainings conducted for the fishers.	50	20	5	10	15	12 awareness program were organized regarding sustainable fisheries and more than 308 local people were sensitized	A total of 78 awareness program and a webinar have been conducted. A total of 994 beneficiaries have been sensitized regarding conservation of Gangetic Dolphin, Hilsa, and purpose of ranching of fishes in River Ganga during this period through 23 awareness program.	Yet to achieved	Yet to achieved
Increased availability of Hilsa upstream of Farraka upto Allahabad (Yes/No)	Yes	Yes	Yes	Yes	Yes	Yes	Yes	Yes	
No. of fishermen trained	1,500	500	200	250	550	106 Hilsa and Dolphin awareness programs were organized covering Bihar, Jharkhand and West Bengal states.	A total of 22 Hilsa and Dolphin awareness programs were organized covering Bihar, Jharkhand and West Bengal states.	Yet to achieved	Yet to achieved

# Final Report | 2020-2023

---

					Active participation of 2035 people were noticed in awareness program.	Active participation of 2035 people were noticed in awareness program.		
--	--	--	--	--	--	--	--	--

## 15. Publications (2021-2023)

### 15.1. Book/booklet

1. Das, B. K., Bayen, S., Johnson, C. (2022). *Socio-Economic Status of Fishers of River Ganga*, ICAR-Central Inland Fisheries Research Institute, Barrackpore, Kolkata and National Mission for Clean Ganga, New Delhi. 31p. ISBN: 0970-616X
2. Photo Album (2023): *River Ranching-A Glimpse*, ICAR-Central Inland Fisheries Research Institute, Barrackpore, Kolkata and National Mission for Clean Ganga, New Delhi. 95p. ISBN: 81-85482-51-9

### 15.2. Research Articles (Published)

1. B. K. Das, Ray, A, Chanu, T.N., Baitha, R., & Bayen, S. (2022). Fisheries of river Ganga: Present vs Past. *Science & Culture*. 88 (9-10):306-309
2. Bayen, S., Das, B.K., Sarkar, U.K., Roy, S. & Ramteke, H.M (2022). Assessment and Evaluation of Small Indigenous Fishes (SIF) of river Ganga for conservation and livelihood security. *Science & Culture*. 88 (9-10):317-322
3. Bayen, S., Mohanty, T. R., Chanu, T. N., Johnson, C., Tiwari, N. K., Manna, R. K., Swain, H, K., & Das, B. K. (2021). Influence of riverine connectivity on phytoplankton abundance and diversity of associated wetlands of River Ganga: A comparative study of an open and a closed wetland. *Aquatic Ecosystem Health & Management*, 24(4), 34-45.
4. Bhakta, D., Das, B. K., Singh, U., Ray, A., Johnson, C., Thakur, V. R., Mishra, S.K., Verma, S.K., Alam, A & Jha, D. N. (2023). Fishery, growth, mortality, and stock assessment of endangered *Tor putitora* from Tehri dam reservoir, Uttarakhand, Himalayan foothills of India in relation to environmental variables. *Environmental Monitoring and Assessment*, 195(11), 1377.
5. Chakraborty H, Manna RK, Mandal S, et al. (2022). Assessing growth performance and survival of wild shad *Tenulosa ilisha* fry in two earthen ponds with different feeding regime: A new insight for conservation. *J Aquac Mar Biol*. 11(1):9–15. DOI: 10.15406/jamb.2022.11.00330
6. Das, B. K., Debroy, P., Roy, A., Bayen, S., & Chakraborty, H. (2022). Livelihood status and socioeconomic condition of fishers of river Ganga. *Science and Culture*, 88(11-12), 410-414.
7. Das, B. K., Kumar, V., Chakraborty, L., Swain, H. S., Ramteke, M. H., Saha, A., Das, A., Bhor, M., Upadhaya, A., Jana, C., Manna, R.K., Samanta, S., Tiwarim N.K., Ray,

- A., Roy, S., Bayen, S., & Gupta, S. D. (2023). Receptor model-based source apportionment and ecological risk assessment of metals in sediment of river Ganga, India. *Marine Pollution Bulletin*, 195, 115477.
8. Das, B. K., Sadhukhan, D., Chakraborty, N., Ganguly, S., & Sahoo, A. K. (2023). An insight into milt antioxidant, fatty acid, amino acid composition and testis histology of an anadromous euryhaline fish *Tenualosa ilisha*, Ham. 1822 for its conservation and aquaculture perspectives. *Aquaculture*, 739832.
  9. Das, B.K., Bhor, M., Ray, A., Bayen, S., Tiwari, N.K., Roy, S., Das Gupta, S., Swain, H.S., Johnson, C., Baitha, R. (2021). GIS Based Inventorization of Fishes in River Ganga. *Int J Environ Sci Nat Res* 29(3): IJESNR.MS.ID.556264 (2021)
  10. Kundu, S., Biswas, A., Ray, A., Roy, S., Gupta, S. D., Ramteke, M. H., Kumar, V.K., & Das, B. K. (2024). Bisphenol A contamination in Hilsa shad and assessment of potential health hazard: A pioneering investigation in the national river Ganga, India. *Journal of Hazardous Materials*, 461, 132532.
  11. Manna, R. K., Ray, A., Bayen, S., Bera, T., Palui, D., & Das, B. K. (2021). First record of exotic alligator gar, *Atractosteus spatula* (Actinopterygii: Lepisosteiformes: Lepisosteidae), from Ganga River system, India: A possible threat to indigenous riverine fish diversity. *Acta Ichthyologica et Piscatoria*, 51, 385.
  12. Mohanty, T. R., Tiwari, N. K., Das, B. K., Swain, H. S., Johnson, C., & Banerjee, T. (2023). Riverine connectivity influences the phytoplankton ecology in the open floodplain wetland of the lower river Ganga. *Environmental Monitoring and Assessment*, 195(12), 1403.
  13. Mohanty, T. R., Tiwari, N. K., Kumari, S., Ray, A., Manna, R. K., Bayen, S & Das, B. K. (2022). Variation of *Aulacoseira granulata* as an eco-pollution indicator in subtropical large river Ganga in India: a multivariate analytical approach. *Environmental Science and Pollution Research*, 29(25), 37498-37512.
  14. Mohanty, T.R., Tiwari, N.K., Das, B.K., Kumari, S. (2022). Plankton diversity and ecology of river Ganga. *Science & Culture*, 88(11-12), 379-384.
  15. Mohanty, T.R., Tiwari, N.K., Das, B.K., Ramteke, M.H (2022). Status and Distribution of Periphyton Community in River Ganga. *Science & Culture*, 88(11-12), 385-387.
  16. Ray, A, Chanu, T.N., Tiwari, N.K, & Das, B.K (2022). An insight to the commercial fisheries of river Ganga. *Science & Culture*. 88 (9-10):310-316



17. Ray, A., Bayen, S., Das Gupta, S., & Das, B. K. (2021). A new size record of Big eye ilisha, *Ilisha megaloptera* (Clupeiformes: Pristigasteridae) with a note on its sexual maturity from Hooghly Estuary, India. *Journal of the Inland Fisheries Society of India*, 53(3-4), 215-219.
18. Ray, A., Bayen, S., Bhattacharya, S., Das, B. K., & Chauhan, S. K. (2022). Present status, Distribution & Potential of Ornamental fishes of river Ganga. *Science & Culture*. 88 (9-10):317-322
19. Ray, A., Das, B. K., Bhakta, D., Johnson, C., Roy, S., Gupta, S. D., Panda, S. P., & Baitha, R. (2023). Stock Status of a Few Small Indigenous Fish Species Exploited in the River Ganga, India. *Fishes*, 8(12), 572.
20. Ray, A., Kumar, L., Swain, H. S., & Das, B. K. (2022). Growth, mortality and stock status of three commercially important catfishes from the River Ganga, India. *Indian Journal of Fisheries*, 69(2), 30-38.
21. Roy, S., Johnson, C., Bayen, S., Mohanty, T. R., Ray, A., Bhor, M., & Das, Swain, H. S., & Das, B. K. (2022). Macrobenthic Pollution Bioindicator for Ecological Monitoring in Riverine Ecosystem. *International Journal of Environmental Sciences & Natural Resources*, 29(3): IJESNR.MS.ID
22. Roy, S., Johnson, C., Tiwari, N. K., Gupta, S. D., & Das, B. K. (2022). Interaction among macrobenthic molluscan diversity of river Ganga and ecological variables by using multivariate indices. *Arabian Journal of Geosciences*, 15(12), 1-15.
23. Roy, S., Sarkar, D. J., Chakraborty, N., Mondal, K., & Das, B. K. (2023). Bioaccumulation of polystyrene microplastics and changes in antioxidant and AChE pattern in a freshwater snail (*Filopaludina bengalensis*) from river Ganga. *Aquatic Toxicology*, 263, 106697.
24. Swain, H. S., Mn, A., Samal, A. K., Ramteke, M. H., & Das, B. K. (2022). Ontogeny of skeletal ossification in *Labeo calbasu* (Hamilton, 1822) using differential fluorescence staining technique. *Journal of Fish Biology*, 101(4):834-845. doi: 10.1111/jfb.15143
25. Tiwari, N. K., Das Gupta, S., Swain, H. S., Jha, D. N., Samanta, S., Manna, R. K., Das, A. K., & Das, B. K. (2022). Water quality assessment in the ecologically stressed lower and estuarine stretches of river Ganga using multivariate statistical tool. *Environmental Monitoring and Assessment*, 194(7), 1-26.
26. Tiwari, N. K., Mohanty, T. R., Das Gupta, S., Roy, S., Swain, H. S., Baitha, R., Ramteke, M. H., & Das, B. K. (2023). Hemato-biochemical alteration in the bronze

featherback *Notopterus notopterus* (Pallas, 1769) as a biomonitoring tool to assess riverine pollution and ecology: a case study from the middle and lower stretch of river Ganga. *Environmental Science and Pollution Research*, 30(16), 46826-46846.

27. Tiwari, N. K., Mohanty, T. R., Swain, H. S., Manna, R. K., Samanta, S., & Das, B. K. (2022). Multidecadal assessment of environmental variables in the river Ganga for pollution monitoring and sustainable management. *Environmental Monitoring and Assessment*, 194(8), 1-33.

### 15.3. Conference papers

1. Das, B.K. (2021). Assessment of environmental health indices of the Ganga river towards sustainable fisheries enhancement through river ranching. International conference on “*Integrated approaches towards sustainable management of environment for safe food-nutrition and improved health*”. Pp 10.
2. Bera, T., Manna, R. K., Bayen, S., Mohanty, T. R., Samanta, S., Das, B.K. (2021). Phosphorus speciation in sediments of two Gangetic floodplain wetlands in India. International conference on “*Integrated approaches towards sustainable management of environment for safe food-nutrition and improved health*”. Pp 20.
3. Bhor, M., Das, B.K., Tiwari, N., Roy, S., Swain, H. S. (2021). Spatio-temporal dynamics of chlorophyll- $\alpha$  in cyclone stressed lower Gangetic stretch – a remote sensing approach. International conference on “*Integrated approaches towards sustainable management of environment for safe food-nutrition and improved health*”. Pp 25.
4. Ray, A., Das Gupta, S., Tiwari, N. K., Johnson, C., Baitha, R., Das, B.K. (2021). Indian Major Carps in ‘catastrophic decline’ from River Ganga: A case study from Patna, India. International conference on “*Integrated approaches towards sustainable management of environment for safe food-nutrition and improved health*”. Pp 34.
5. Das Gupta, S., Tiwari, N. K., Swain, H. S., Ramteke, M. H., Ray, A., Das, B.K. (2021). In situ seed production of wild Gangetic Indian Major Carps for conservation and restoration of fish stock. International conference on “*Integrated approaches towards sustainable management of environment for safe food-nutrition and improved health*”. Pp 37.
6. Tiwari, N. K., Das Gupta, S., Mohanty, T. R., Kundu, S., Bayen, S., Upadhyay, A., Malick, R., Ramteke, M. H., Das, B.K. (2021). Hemato-biochemical responses in bronze featherback *Notopterus notopterus* (Pallas, 1769) as an eco-pollution indicator in the River Ganga. International conference on “*Integrated approaches towards*

- sustainable management of environment for safe food-nutrition and improved health*". Pp 55.
7. Kundu, S., Ray, A., Das Gupta, S., Tiwari, N. K., Mohanty, T. R., Upadhayay, A., Malick, R., Das, B.K. (2021). Reprogramming of ovarian DNA methylation in paradise threadfin *Polynemus paradiseus* (Linnaeus, 1758) in river Ganga during gonadal maturation. International conference on "*Integrated approaches towards sustainable management of environment for safe food-nutrition and improved health*". Pp 60.
  8. Roy, S., Johnson, C., Tiwari, N. K., Ray, A., Das Gupta, S., Bayen, S., Mohanty, T. R., Das, B.K. (2021). Comparative evaluation of native and invasive freshwater gastropods in the lower stretch of river Ganga with special reference to ecological parameters. International conference on "*Integrated approaches towards sustainable management of environment for safe food-nutrition and improved health*". Pp 60.
  9. Mohanty, T. R., Tiwari, N. K., Kundu, S., Das Gupta, S., Ray, A., Upadhayay, A., Swain, H. S., Bayen, S., Das, B.K. (2021). Impact assessment of different substratum for the growth of periphyton as an eco-pollution indicator in the middle stretch of Ganga river. International conference on "*Integrated approaches towards sustainable management of environment for safe food-nutrition and improved health*". Pp 99.
  10. Upadhayay, A., Swain, H. S., Ramteke, M. H., Kumar, V., Tiwari, N. K., Mohanty, T. R., Das Gupta, S., Roy, S., Das, B.K. (2021). Periphyton production in cages: A renewable energy aiding to intensive aquaculture practice a case study. International conference on "*Integrated approaches towards sustainable management of environment for safe food-nutrition and improved health*". Pp 179.
  11. Bayen, S., Chanu, T. N., Bera, T., Das Gupta, S., Kundu, S., Tiwari, N. K., Mohanty, T. R., Roy, S., Das, B.K. (2021). Open wetland act as a nursery ground for small indigenous fishes; study from Chharaganga beel of river Ganga. International conference on "*Integrated approaches towards sustainable management of environment for safe food-nutrition and improved health*". Pp 184.
  12. Sahoo, A.K., Meena, D. K., Sadhukhan, D., Nath, S.K., Satvik, K., Nandy, S., Chakraborty, H. Kunui, A. and Das, B.K. (2021). Understanding the migratory path of Hilsa *Tenuulosa ilisha* through tagging towards species conservation in river Ganga, International conference on "*Integrated approaches towards sustainable management of environment for safe food-nutrition and improved health*". Pp 176

13. Kundu, S., Das, B.K., Das Gupta, S., Tiwari, N. K., Ray, A. (2022). Comparative analysis of gonadal DNA methylation in striped dwarf catfish (*Mystus vittatus*, Bloch, 1794) wild-caught from river Ganga and reared in hatchery. 12th Indian Fisheries and Aquaculture Forum, Chennai. Pp 281.
14. Das Gupta, S., Das, B.K., Kundu, S., Tiwari, N. K., Ray, A., Swain, H. S. (2022). Phenol alters aromatase activity, steroid production, and antioxidant metabolism in cultured freshwater iridescent shark catfish, *Pangasianodon hypophthalmus* (Sauvage 1878). 12th Indian Fisheries and Aquaculture Forum, Chennai. Pp 375.
15. Tiwari, N. K., Das, B.K., Das Gupta, S., Mohanty, T. R., Kundu, S., Swain, H. S., Ray, A., Mondal, K., Bera, T. (2022). Hemato-biochemical variation in the bronze featherback *Notopterus notopterus* (Pallas, 1769) as a bio-monitoring tool to assess riverine ecology: A case study from the middle and lower stretch of river Ganga. 12th Indian Fisheries and Aquaculture Forum, Chennai. Pp 480.
16. Bayen, S., Das, B.K., Chanu, T. N., Bera, T., Roy, S., Mohanty, T. R., Mandal, S. (2022). Assessment of habitats and fish diversity in Chharaganga beel, an open wetland of river Ganga. 12th Indian Fisheries and Aquaculture Forum, Chennai. Pp 487.
17. Mohanty, T. R., Das, B.K., Tiwari, N. K., Das Gupta, S., Ray, A., Kundu, S., Bayen, S., Swain, H. S., Chanu, T. N. (2022). Substrate specific alteration in the periphyton as an eco-pollution indicator in the Ganga River system. 12th Indian Fisheries and Aquaculture Forum, Chennai. Pp 492.
18. Roy, S., Das, B.K., Sarkar, D. J., Chakraborty, L., Kundu, S., Das Gupta, S., Ray, A., Tiwari, N. K. (2022). Ecophysiology and heavy metal pollution status of invasive and native gastropods found in the lower Ganga. 12th Indian Fisheries and Aquaculture Forum, Chennai. Pp 511.
19. Ray, A., Das, B.K., Paul, S. K., Tiwari, N. K., Das Gupta, S., Kundu, S. (2022). Landing of major fish group from river Ganga: a case study from Patna, India. 12th Indian Fisheries and Aquaculture Forum, Chennai. Pp 621.
20. Das, B.K. (2022). Long term impact study of ecological parameters and ichthyofaunal diversity of Ganga River. 12th Indian Fisheries and Aquaculture Forum, Chennai. Pp 624.
21. Swain, H. S., Ramteke, M. H., Thakur, V. R., Das Gupta, S., Tiwari, N. K., Upadhyay, A., Das, B.K. (2022). Conservation and restoration of wild Gangetic carps:



- A protocol of practice. 12th Indian Fisheries and Aquaculture Forum, Chennai. Pp 683.
22. Sahoo, A.K, Meena, D. K.and Das B.K. (2022). A holistic approach towards restoration of Hilsa shad, *Tenualosa ilisha*, an anadromous migratory fish in the river Ganga, 12<sup>th</sup> Indian Fisheries and Aquaculture Forum, Chennai. Pp 664.
23. Das Gupta, S., Das, B.K., Tiwari, N. K., Kundu, S., Swain, H. S., Ramteke, M. H. (2022). Effect of phenol, a potent endocrine-disrupting chemical on cultured freshwater iridescent shark catfish, *Pangasianodon hypophthalmus* (Sauvage, 1878). 1<sup>st</sup> Indian Fisheries Outlook on “Priming Indian Fisheries in Attaining Sustainable Development Goals”. Pp 65.
24. Kundu, S., Das Gupta, S., Ray, Archisman, Tiwari, N. K., Das, B.K. (2022). Xenobiotic effect of Bisphenol A altered global and TET-dependent DNA methylation in advanced fingerlings of *Labeo rohita* (Hamilton, 1822). 1<sup>st</sup> Indian Fisheries Outlook on “Priming Indian Fisheries in Attaining Sustainable Development Goals”. Pp 66.
25. Das, Shyamal Chandra Sukla, Jaiswar, A. K., Joshi, <sup>2</sup>K. D., Chakraborty, S. K., Panda, Debabrata, Alam, Absar, Bhakta, D., Yadav, A. K. (2022). Diet composition of common carp (*Cyprinus carpio* Linnaeus, 1758) occurring from sub-tropical river Ganga, Prayagraj, India. 1<sup>st</sup> Indian Fisheries Outlook on “Priming Indian Fisheries in Attaining Sustainable Development Goals”. Pp 120.
26. Alam, A., Verma, S.K., Kumar, J., Jha, D. N., Thakur, V. R., Mishra, S. K., Das, B.K. (2022). First record of the *Oreochromis mossambicus* (Hamilton, 1822) from the Gangetic stretch of Uttar Pradesh, India. 1<sup>st</sup> Indian Fisheries Outlook on “Priming Indian Fisheries in Attaining Sustainable Development Goals”. Pp 121.
27. Thakur, V. R., Verma, H. O., Jha, D. N., Alam, A., Kumar, J., Gupta, M., Das, S.C.S., Verma, S. K., Singh, U., Pandey, A. R., Das, B.K. (2022). An account of macrobenthic invertebrate’s assemblages and Community structure from the River Ganga, India. 1<sup>st</sup> Indian Fisheries Outlook on “Priming Indian Fisheries in Attaining Sustainable Development Goals”. Pp 138.
28. Kumar, J., Alam, A., Jha, D. N., Das, B.K. (2022). Impact assessment of barrages on organic pollution using phytoplankton indices of a tropical River Ganga (India). 1<sup>st</sup> Indian Fisheries Outlook on “Priming Indian Fisheries in Attaining Sustainable Development Goals”. Pp 146.

29. Bayen, S., Das, B.K., Chanu, T. N., Bera, T., Roy, S., Mohanty, T. R., Mondal, S. (2022). Impact of Environmental variables on fish diversity and abundance of Chharaganga beel, an open wetland of River Ganga. 1<sup>st</sup> Indian Fisheries Outlook on “Priming Indian Fisheries in Attaining Sustainable Development Goals”. Pp 165.
30. Ray, A., Das, B.K., Paul, S. K., Tiwari, N. K., Baitha, R., Swain, H. S., Das Gupta, S. Chronological variations in landing of major fish group from river Ganga: A case study from Patna, India. 1<sup>st</sup> Indian Fisheries Outlook on “Priming Indian Fisheries in Attaining Sustainable Development Goals”. Pp 166.
31. Roy, S., Das, B.K., Bayen, S., Bera, T., Mohanty, T. R., Johnson, C., Kundu, S., Manna, R. K. (2022). Impact assessment of soil characteristics of open wetland on local benthic faunal inhabitants. 1<sup>st</sup> Indian Fisheries Outlook on “Priming Indian Fisheries in Attaining Sustainable Development Goals”. Pp 168.
32. Mohanty, T. R., Das, B.K., Tiwari, N. K., Das Gupta, S., Bayen, S., Roy, S., Mondal, K., Swain, H. S., Chanu, T. N., Mandal, S. (2022). Diel variation of plankton in the river Ganga as an indicator for ecological alteration. 1<sup>st</sup> Indian Fisheries Outlook on “Priming Indian Fisheries in Attaining Sustainable Development Goals”. Pp 169.
33. Bera, T., Das, B.K., Manna, R. K., Bayen, S., Tiwari, N. K. (2022). Computation of Wetland Water Quality Index in two Tropical Gangetic flood plain wetland in India. 1<sup>st</sup> Indian Fisheries Outlook on “Priming Indian Fisheries in Attaining Sustainable Development Goals”. Pp 170.
34. Kumar, J., Mishra, S. K., Alam, A., Jha, D. N., Das, S. C. S., Thakur, V., Gupta, M., Das, B. K., Verma, H. O., Verma, S. K., Pandey, A. R., Singh, U., Kumar, V., Srivastav, K.(2022). Assessment of water superiority using the overall index of pollution and comprehensive pollution index at the upper stretch of River Ganga (India).1<sup>st</sup> Indian Fisheries Outlook on “Priming Indian Fisheries in Attaining Sustainable Development Goals”. Pp 265.
35. Jha, D. N., Alam, A.,Thakur, V.,Kumar,J., Kumar, V., Das, B. K. (2022).Use of Artificial Neural Network for Prediction of riverine fish landing at Prayagraj, India. 1<sup>st</sup> Indian Fisheries Outlook on “Priming Indian Fisheries in Attaining Sustainable Development Goals”. Pp 374.
36. Bhor, M., Bayen, S.,Das, B. K., Roy, S., Bera, T., Johnson, C. (2022).Geospatial study of temporal dynamics of Kalo Baur - a closed wetland in thefloodplain of river Ganga. 1<sup>st</sup> Indian Fisheries Outlook on “Priming Indian Fisheries in Attaining Sustainable Development Goals”. Pp 398.

37. Das, B.K., Sahoo, A.K., Meena, D. K., Ramtek, M, V, S.K., Sadhukhan, D., Chakraborty, H., Nandy, S.K., Kunui, A., Nath, S., Samantaray. S., Kumari, M., Panda, S. P., Achariya, N. (2022). Hilsa fisheries improvement in river Ganga: A mission mode approach towards sustainable Hilsa fisheries, Satellite symposium. 1<sup>st</sup> Indian Fisheries Outlook on “Priming Indian Fisheries in Attaining Sustainable Development Goals”. Pp: 426-427
38. Sahoo, A.K, Meena, D. K, Ramteke, M., V. S. K., Sadhukhan, D., Chakraborty, H., Nandy, S.K., Kunui, A., Nath, S., Samantaray. S., Kumari, M., Panda, S. P., Achariya, N. and Das, B.K. (2022). Effective fish passages for Hilsa shad: A possibility towards restoration of Hilsa fisheries in river Ganga, Satellite symposium. 1<sup>st</sup> Indian Fisheries Outlook on “Priming Indian Fisheries in Attaining Sustainable Development Goals”. Pp: 425
39. Meena, D.K., Das, B. K., Sahoo, A.K., Ramteke, M., V., S. K., Kumar., S., Sadhukhan, D., De, D.K., Kumari, M., Samantaray, S., Nandy S., and Kunui, A. (2022). Hilsa fisheries at crossroads of habitat destruction and early maturation, Satellite symposium. 1<sup>st</sup> Indian Fisheries Outlook on “Priming Indian Fisheries in Attaining Sustainable Development Goals”. Pp: 410
40. Sadhukhan, D., Sahoo, A. K., Nandy, S. K., Kunui, A., Meena, D. K., Kumar, S., Samantaray, S., Chakraborty, H., Kumari, M., Panda, S.P., Acharya, N., Gupta, D.K., and Das, B. K. (2022). Morphological and histoarchitectural study of the cardiovascular organ of *Tenualosa ilisha* linking migration and cardiac anatomy, Satellite symposium. 1<sup>st</sup> Indian Fisheries Outlook on “Priming Indian Fisheries in Attaining Sustainable Development Goals”. Pp: 412
41. Nandy, S. K., Sahoo, A. K., Sadhukhan, D., Kunui, A., Meena, D. K., Kumar, S., Samantaray, S., Chakraborty, H., Kumari, M., Panda, S.P., Acharjya, N., Gupta D.K., and Das, B. K. (2022). An investigation on gonadal maturity of Hilsa, *Tenualosa ilisha* during breeding migration at Farakka in Ganga River, Satellite symposium 1<sup>st</sup> Indian Fisheries Outlook on “Priming Indian Fisheries in Attaining Sustainable Development Goals”. Pp: 413
42. Chakraborty, H., Sahoo, A. K., DebRoy, P., Sadhukhan, D., Nandy, S., Kunui, A., Kumari, M., Kumar, S., Achariya, N., Samantaray, S., Panda, S.P., Gupta, D.K., Acharjya, N. and Das, B. K. (2022). Socio-Economic Status of Hilsa (*Tenualosa ilisha*, Hamilton 1822) Fishermen in river Ganga, West Bengal, Satellite symposium.

- 1<sup>st</sup> Indian Fisheries Outlook on “Priming Indian Fisheries in Attaining Sustainable Development Goals”. Pp: 431
43. Kumar, S., Sahoo, A. K., Meena, D. K., Kunui, A., Nandy, S. K., Sadhukhan, D., Samantaray, S., Chakraborty, H., Kumari, M., Panda, S.P., Acharya, N., Gupta, D.K., and Das, B. K., (2022). Present status of Hilsa fisheries in Farakka, Murshidabad, West Bengal, Satellite symposium. 1<sup>st</sup> Indian Fisheries Outlook on “Priming Indian Fisheries in Attaining Sustainable Development Goals”. Pp: 422
44. Kunui, A., Sahoo, A. K., Meena, D. K., Nandy, S. K., Samantaray, S., Sadhukhan, D., Nath, S., Chakraborty, H., Kumari, M., Panda, S.P., Acharya, N., Gupta, D. K., and Das, B. K., (2022). Identification of Ideal Breeding Ground of *Tenualosa ilisha* in Hooghly-Bhagirathi River, Satellite symposium. 1<sup>st</sup> Indian Fisheries Outlook on “Priming Indian Fisheries in Attaining Sustainable Development Goals”. Pp: 423-424
45. Panda, S.P., Kumari, M., Das, B. K., Sahoo, A. K., Meena, D. K., Sadhukhan, D., Kumar, S., Samantaray, S., Nandy, S. K., Kunui, A., Chakraborty, H., Acharya, N. and Gupta, D. K., (2022). Expression kinetic study of HSP70 gene associated transportation stress of *Tenualosa ilisha* (Hamilton 1822), Satellite symposium. 1<sup>st</sup> Indian Fisheries Outlook on “Priming Indian Fisheries in Attaining Sustainable Development Goals”. Pp: 429

## 16. ACKNOWLEDGEMENT

ICAR-Central Inland Fisheries Research Institute (CIFRI) acknowledged the Ministry of Jal Sakti, Government of India for providing financial support and an extensive platform for research and development along the River Ganga through this project *National Mission for Clean Ganga* (No: Sanctioned under National Mission on Clean Ganga, vide Lr. NO.Ad-35012/1/2020-NMCGdt. 01-09-2020) under *Namami Gange Program*. Special thanks to General Manager, Farakka Thermal Power Station NTPC Ltd., Farakka for the continuous support provided to the team NMCG, ICAR-CIFRI. The work would not have been completed without the active cooperation of fishers and all the other stakeholders of river Ganga, hence, CIFRI acknowledges their support in the implementation of the project work successfully.



## 17. REFERENCES

1. Dutta, V., Dubey, D., & Kumar, S. (2020). Cleaning the River Ganga: Impact of lockdown on water quality and future implications on river rejuvenation strategies. *Science of the Total Environment*, 743, 140756.
2. Source: Water Quality Information System. West Bengal Pollution Control Board. <http://cpcb.nic.in/water-quality-criteria/>
3. Rai, A. K., Paul, B., Mudra, L., & Kishor, N. (2011). Studies of selected water quality parameters of river Ganges at Patna, Bihar. *Journal of advanced laboratory research in biology*, 2(4), 136-140.
4. Manna, R. K., Satpathy, B. B., Roshith, C. M., Naskar, M., Bhaumik, U., & Sharma, A. P. (2013). Spatio-temporal changes of hydro-chemical parameters in the estuarine part of the river Ganges under altered hydrological regime and its impact on biotic communities. *Aquatic Ecosystem Health & Management*, 16(4), 433-444.
5. Nandy, A. C., Bagchi, M. M. and Majumder, S. K., 1983. Ecological changes in the Hooghly Estuary due to water release from Farakka barrage. *Mahasagar*. 16(2), 209–220.
6. Nath, D., 1998. Zonal distribution of nutrients and their bearing on primary production in Hooghly Estuary. *J. Inland Fish. Soc. India*. 30(2), 64–74.
7. Nath, D. and De, D. K., 1996. Changes in the environmental feature at the Hooghly Estuary in relation to bore tide. *J. Inland Fish Soc. India*. 28(2), 85–90.
8. Lal, B., 1990. Impact of Farakka barrage on the hydrological changes and productivity potential of Hooghly Estuary. *J. Inland Fish Soc. India*. 22(1 and 2), 38–42.
9. Kumar, D., D.S. Malik, A.K. Sharma and V. Gupta, 2019. Estimation of length-weight and length-length relationship of catfish *Rita rita* inhabiting in the middle stretch of River Ganga. *Annals of Biology* 35(2):156-159.
10. Baitha, R., S.K. Karna, A. Ray, T.N. Chanu, H.S. Swain, M.H. Ramteke, S. Bayen, R.K. Manna and B.K. Das, 2018. Length-weight and length-length relationship of eight fish species from river Ganga, India. *J. Appl. Ichthyol*. 34:1052-1054.
11. Whitehead, P.J.P., G.J. Nelson and T. Wongratana, 1988. *FAO Species Catalogue*. Vol. 7. Clupeoid fishes of the world (Suborder Clupeoidei). An annotated and illustrated catalogue of the herrings, sardines, pilchards, sprats, shads, anchovies and wolf-herrings. *FAO Fish. Synop.* 125(7/2):305-579. Rome: FAO.
12. Kamal, D., Alam, M. J., & Mehedi, M. Y. (1999). Length-weight relationship and condition factor in *Setipinna phasa* (Hamilton-Buchanan) from the Bay of Bengal, Bangladesh. *Khulna University Studies*, 1(1), 81-88.

13. Jhingran, A. G. (1972). Fluctuations in the ponderal index of the Gangetic anchovy *Setipinna phasa* (Ham.). J. Inld. Fish. Soc. India, 4, 1-9.
14. Menon, A.G.K., 1999. Check list - fresh water fishes of India. Rec. Zool. Surv. India, Misc. Publ., Occas. Pap. No. 175, 366 p.
15. Sani, R., Gupta, B. K., Sarkar, U. K., Pandey, A., Dubey, V. K., & Singh Lakra, W. (2010). Length–weight relationships of 14 Indian freshwater fish species from the Betwa (Yamuna River tributary) and Gomti (Ganga River tributary) rivers. Journal of Applied Ichthyology, 26(3), 456-459.
16. Banarescu, P. and B.W. Coad, 1991. Cyprinids of Eurasia. p. 127-155. In I.J. Winfield and J.S. Nelson (eds.) Cyprinid fishes: systematics, biology, and exploitation. Fish and Fish. Ser. 3, 667 p. Chapman and Hall, London.
17. Bhatt, J. P., & Pandit, M. K. (2016). Endangered Golden mahseer *Tor putitora* Hamilton: a review of natural history. Reviews in Fish Biology and Fisheries, 26(1), 25-38.
18. Nautiyal, P. 1984. Natural history of Garhwal Himalayan Mahseer *Tor putitora* (Ham.) and breeding biology. Proceedings Indian Academy Science (Animal Science), 93: 97-106.
19. Nautiyal, P. 1989. Mahseer Conservation – Problem and Prospects. J. Bom. Nat. His. Soc., 86: 32-36. Nautiyal, P. 1990. Natural history of Garhwal Himalayan mahseer: Growth rate and age composition in relation to fishery, In: R. Hirano and I. Hanyu (Eds.), feeding and breeding ecology Proc. Sec. Asian Fish. Forum, Tokyo, Japan. Asian Fish. Soc. Manila, 769-772.
20. Nautiyal, P. 1994. The Himalayan Mahseer *Tor putitora* (Ham). In: P. Nautiyal, (Ed.), Mahseer - The Game Fish. Jagdamba Prakashan. Dehradun: 4-43
21. J. Moors, A. Groot, H. Biemans, C. T. Van Scheltinga, C. Siderius, M. Stoffel and D. N. Collins, Adaptation to changing water resources in the Ganges basin, northern India, *Environ Sci Policy*. **14**(7), 758-769 (2011).
22. U. K. Sarkar and B. K. Das, Research advances in climate and environmental change impacts on inland fisheries of India: status, vulnerability, and mitigation strategies. *Aquat. Ecosyst. Health Manag.* **24**(3):07-17 (2021).
23. S. Bera, Trend analysis of rainfall in Ganga Basin, India during 1901-2000, *American Journal of Climate Change.* **6**(1) 116 (2017).
24. L. Comte, L. Buisson, M. Daufresne and G. Grenouillet, Climate-induced changes in the distribution of freshwater fish: observed and predicted trends, *Freshw. Biol.* **58**(4) 625-639 (2013).

25. K. K. Vass, M. K. Das, P. K. Srivastava and S. Dey, Assessing the impact of climate change on inland fisheries in River Ganga and its plains in India, *Aquat. Ecosyst. Health*.**12** (2), 138–151 (2009).
26. K. K. Vass, S. Samanta, V. R. Suresh, P. K. Katiha & S. K. Mandal. Current status of river Ganges, ICAR-Central Inland Fisheries Research Institute. Bulletin no 152, pp 1-34 (2008).



भा.कृ.अनु.प.-केन्द्रीय अंतर्स्थलीय मात्स्यकी अनुसंधान संस्थान  
बैरकपुर, कोलकाता-700120

**ICAR-Central Inland Fisheries Research Institute**

Barrackpore, Kolkata - 700120

Phone : 033 2592 1190/91, Fax : 033 2592 0388

E-mail: [director.cifri@icar.gov.in](mailto:director.cifri@icar.gov.in), [director.cifri@gmail.com](mailto:director.cifri@gmail.com)

Web: [www.cifri.res.in](http://www.cifri.res.in)

